

CRI

CLEVO RESOURCES INC.



42A02NW8450 2.10332 CLEAVER

010

1165 McLean Dr., Timmins, Ontario, P4N 7C3

October 27, 1987

R.M. Charnesky
Acting Manager
Mining Lands Section
Whitney Block, Room 6610
Queen's Park
Toronto, Ontario
M7A 1W3

RECEIVED

NOV 10 1987

MINING LANDS SECTION

Dear Mrs. Charnesky:

Re: FILE 2.10332

In answer to your letter of October 19, 1987 requesting the following information:

1. Size of sample area is 30 ft. by 100 ft. and location as indicated on maps enclosed.
2. Type of sample : 7 grap
3. Assay results are confidential to the company.
4. Receipt enclosed for verification of payment for the sum of \$80.50

Hoping you will find this information satisfactory.

Sincerely,

Cleo Clement
President

RECEIVED

NOV 10 1987

MINING LANDS SECTION

SOUTHERN ONTARIO MINING DIV.
RECEIVED

NOV - 9 1987

ARR
7,8,9,10,11,12,1,2,3,4,5,6
PRL



timmins

Analytical Services

P.O. Box 842
 McIntyre Road
 Schumacher, Ontario
 Canada P0N 1G0
 Phone 705-264-5111

CERTIFICATE OF ANALYSIS

Samples of: CHIP
 No.: A-176-87
 Samples from: 9171

Date: June 12, 1987

Received: June 11, 1987

Lab number	Shipper number	opt * Au FA					
	1	.015					
	2	RA	.036	.037			
	3	.221					
	4	.132					
	5	.010					
	6	.305					
	7	RA	.019	.017			
* Checked by AA							

Timmins Analytical Services

Per:

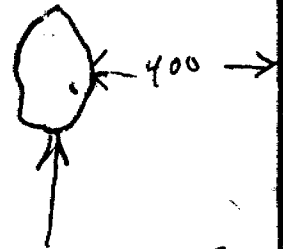


④

①

7 GRAB SAMPLES FROM
AREA 30' X 100'


7 SAMPLES.



CLAIM 724470

③

②





Lana Management
2991



42A02NW8450 2.10332 CLEAVER



W9708.00299

The Mining

900

Type of Survey(s): **ASSAY EXPENDITURES** Township or Area: **CLEAVER TOWNSHIP**

Claim Holder(s): **CLEO CLEMENT** Prospector's Licence No.: **M20951**

Address: **1165 McLEAN DRIVE TIMMINS, ONTARIO P4N 4C3**

Survey Company: **N/A** Date of Survey (from & to): Day | Mo. | Yr. | Day | Mo. | Yr. Total Miles of line Cut: **N/A**

Name and Address of Author (of Geo-Technical report): **N/A**

Credits Requested per Each Claim in Columns at right			Mining Claims Traversed (List in numerical sequence)					
Special Provisions	Geophysical	Days per Claim	Mining Claim		Expend. Days Cr.	Mining Claim		Expend. Days Cr.
			Prefix	Number		Prefix	Number	
For first survey: Enter 40 days. (This includes line cutting)	- Electromagnetic		L	749744	5			
	- Magnetometer							
	- Radiometric							
	- Other							
For each additional survey: using the same grid: Enter 20 days (for each)	Geological							
	Geochemical							
	Geophysical							
	- Electromagnetic							
Man Days Complete reverse side and enter total(s) here	- Magnetometer							
	- Radiometric							
	- Other							
	Geological							
Airborne Credits Note: Special provisions credits do not apply to Airborne Surveys.	Geochemical							
	Electromagnetic							
	Magnetometer							
	Radiometric							

RECEIVED
JUL 30 1987
MINING LANDS SECTION

CA
R
JUL 14 1987
AM
7:18, 9

Expenditures (excludes power stripping)
Type of Work Performed: **ASSAYING**
Performed on Claim(s):

Calculation of Expenditure Days Credits
Total Expenditures: **\$ 80.50** + **15** = **5.36** Total Days Credits

Total number of mining claims covered by this report of work: **1**

Instructions
Total Days Credits may be apportioned at the claim holder's choice. Enter number of days credits per claim selected in columns at right.

For Office Use Only
Total Days Cr. Recorded: **5** Date Recorded: **JUL 14 1987** Mining Recorder: *M. C. W. Zorn*
Date Approved as Recorded: Branch Director: *See work statement*

Date: *July 14 1987* Recorded Holder or Agent (Signature): *Cleo Clement*

Certification Verifying Report of Work
I hereby certify that I have a personal and intimate knowledge of the facts set forth in the Report of Work annexed hereto, having performed the work or witnessed same during and/or after its completion and the annexed report is true.
Name and Postal Address of Person Certifying: **1165 McLean Drive Timmins Ont**
Date Certified: **July 14/87** Certified by (Signature): *Cleo Clement*



Recorded Holder
Cleo Clement

Township of Area
~~XXXXX~~
Cleaver

Type of survey and number of Assessment days credit per claim	Mining Claims Assessed
<p>Geophysical</p> <p>Electromagnetic _____ days</p> <p>Magnetometer _____ days</p> <p>Radiometric _____ days</p> <p>Induced polarization _____ days</p> <p>Other _____ days</p> <p>Section 77 (19) See "Mining Claims Assessed" column</p> <p>Geological _____ days</p> <p>Geochemical _____ days</p> <p>Man days <input type="checkbox"/> Airborne <input type="checkbox"/></p> <p>Special provision <input type="checkbox"/> Ground <input type="checkbox"/></p> <p><input type="checkbox"/> Credits have been reduced because of partial coverage of claims.</p> <p><input type="checkbox"/> Credits have been reduced because of corrections to work dates and figures of applicant.</p>	<p>\$80.50 SPENT ON ASSAYING SAMPLES TAKEN FROM MINING CLAIM:</p> <p>L-724470</p> <p>5.36 days credit allowed which may be grouped in accordance with Section 76(6) of the Mining Act R.S.O. 1980.</p>

Special credits under section 77 (16) for the following mining claims

No credits have been allowed for the following mining claims

not sufficiently covered by the survey insufficient technical data filed

The Mining Recorder may reduce the above credits if necessary in order that the total number of approved assessment days recorded on each claim does not exceed the maximum allowed as follows: Geophysical - 80; Geological - 40; Geochemical - 40; Section 77(19) - 60.



Ontario

Ministry of
Northern Development
and Mines

Ministère du
Développement du Nord
et des Mines

ONTARIO GEOLOGICAL SURVEY
ASSESSMENT FILES
RESEARCH OFFICE

JAN 27 1988

RECEIVED

January 19, 1988

Your File: 299/87
Our File: 2.10332

Mining Recorder
Ministry of Northern Development and Mines
4 Government Road East
Kirkland Lake, Ontario
P2N 1A2

Dear Sir:

RE: Data for Assaying submitted under Section 77(19)
of the Mining Act R.S.O. 1980 on Mining Claim
L 749744 in the Township of Cleaver

The enclosed statement of assessment work credits for assaying
has been approved as of the above date.

Please inform the recorded holder of these mining claims and
so indicate on your records.

Yours sincerely,

W.R. Cowan, Manager
Mining Lands Section
Mines & Minerals Division

Whitney Block, Room 6610
Queen's Park
Toronto, Ontario
M7A 1W3

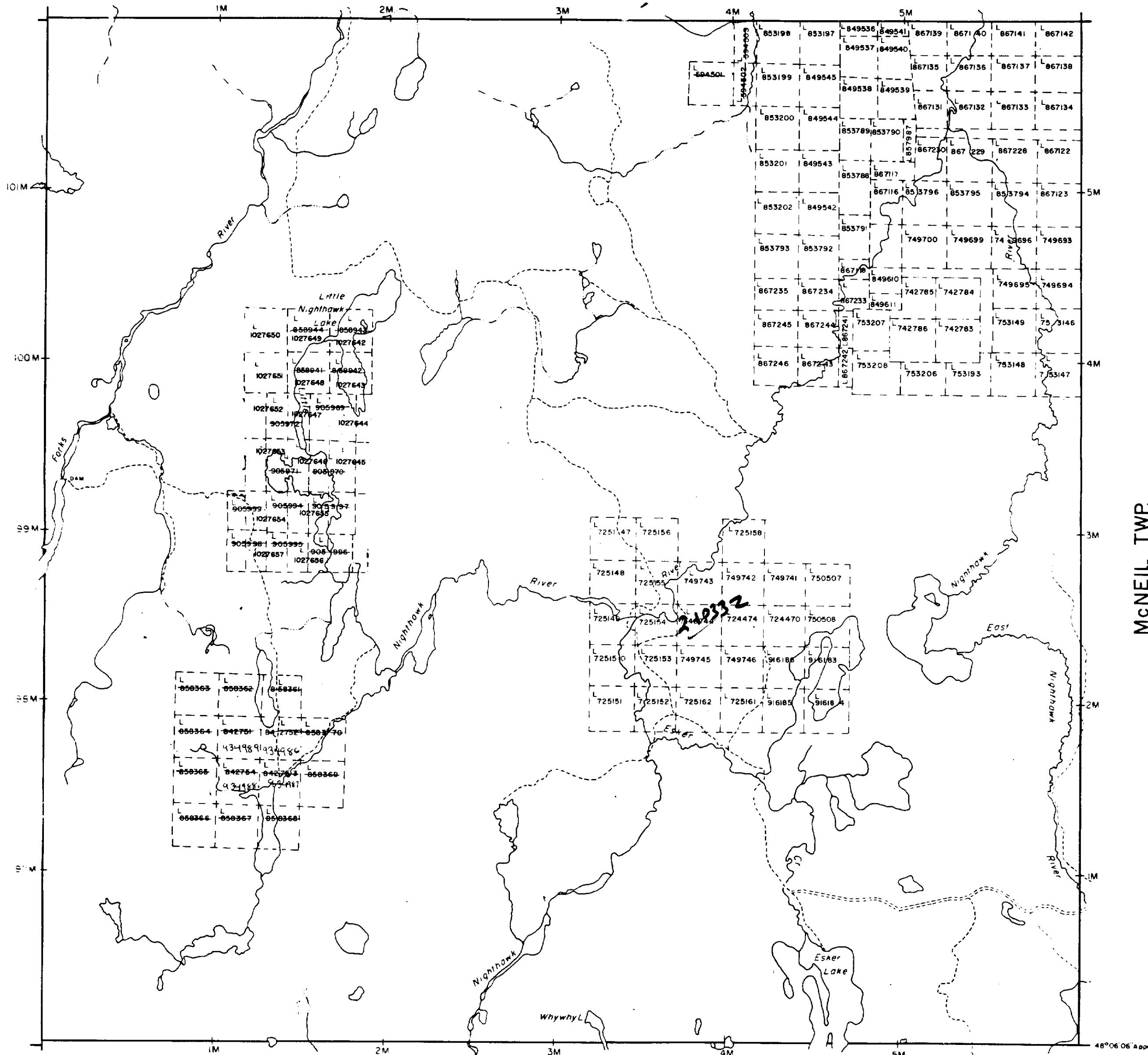
Telephone: (416) 965-4888

DK:p1
Enclosure (2)

cc: Resident Geologist
Kirkland Lake, Ontario

Mr. Cleo Clement
1165 McLean Drive
Timmins, Ontario
P4N 4C3

FALLON TWP.



NOTES

400' surface rights reservation along the shores of all lakes and rivers.

AREAS WITHDRAWN FROM DISPOSITION

- M.R.O. - MINING RIGHTS ONLY
- S.R.O. - SURFACE RIGHTS ONLY
- M. + S. - MINING AND SURFACE RIGHTS

Description	Order No.	Date	Disposition	File

DATE OF ISSUE

NOV 27 1987

LARDER LAKE
MINING RECORDER'S OFFICE

LEGEND

- PATENTED LAND
- PATENTED FOR SURFACE RIGHTS ONLY
- LEASE
- LICENSE OF OCCUPATION
- CROWN LAND SALES
- LOCATED LAND
- CANCELLED
- MINING RIGHTS ONLY
- SURFACE RIGHTS ONLY
- HIGHWAY & ROUTE NO.
- ROADS
- TRAILS
- RAILWAYS
- POWER LINES
- MARSH OR MUSKEG
- MINES

* used only with summer resort locations or when space is limited

TOWNSHIP OF

CLEAVER

DISTRICT OF
TIMISKAMING


4282063

LARDER LAKE
MINING DIVISION

SCALE : 1 INCH = 40 CHAINS (1/2 MILE)

DR
DATE JULY 1986

PLAN NO. G-3619



Ministry of
Natural
Resources

Ministry of
Northern Development
and Mines