

ROYAL CANADIAN MOUNTED POLICE LIMITED

FOR OFFICIAL USE ONLY

APPROVED NO. 458-473-1

05972-002
SIR & MRS
SIR & MRS
SIR & MRS

DEPOSIT TO THE CREDIT OF
Analytical
Laboratories Ltd

80382-002

THE BANK OF NORTH AMERICA
TRUST COMPANY LIMITED

80382-002

1 2 3 4 5 6 7 8 9 0

1 2 3 4 5 6 7 8 9 0

05972-002
SIR & MRS
SIR & MRS
SIR & MRS

42A025E0113 2.4462 ALMA



010

DOMINION BANK

1999-01-01
2000-12-31

Handwritten notes

Handwritten: Fifty Eight

FALCON RESOURCES INC.

Handwritten: 70.00
TOTAL

Handwritten signature: Paul McPherson

⑈ 000120120041 03900531006 ⑈

⑈0000007800⑈

⑈ 000120120041 03900531006 ⑈

Handwritten notes

Handwritten: 11/17

Handwritten: Paul McPherson

FALCON RESOURCES INC.

Handwritten: Paul McPherson
ORDER OF

199 MAIN ST. E. & WYLD ST.
NORTH BAY, ONTARIO, P1B 8H5

THE TORONTO-DOMINION BANK



5251

SWASTIKA LABORATORIES LIMITED

P.O. BOX 10, SWASTIKA, ONTARIO P0K 1T0 TELEPHONE: (705) 642-3244

SOLD TO

Falcon Resources Incorporated

208 Fourth Ave. E.

North Bay, Ontario

PIB 1N2 Att'n: Mr. E. Plexman

**S
H
I
P
T
O**

DATE	SHIP METHOD	FED. LICENCE NO.	PROV. LICENCE NO.	YOUR ORDER NO.	OUR ORDER NO.	TERMS	SALESMAN
Nov. 10/81						Net 30 days	
QUANTITY	DESCRIPTION					UNIT PRICE	AMOUNT
8	Au Assays					\$ 7.25	\$ 58.00
8	Sample Handling					2.50	20.00
	Cert. No. 52692 Nov.10/81						
<i>Assays from surface skewing Claim 495956</i>							
TOTAL							\$ 78.00

MOORE BUSINESS FORMS 3 7060E

ANALYTICAL CHEMISTS • ASSAYERS • CONSULTANTS

FACTURE / INVOICE

ESTABLISHED 1928





BELL - WHITE ANALYTICAL LABORATORIES LTD.

P.O. BOX 187 HAILEYBURY, ONTARIO TEL: (705) 672-3107
POJ 1K0

Northclaim Resources Inc.,
208 4th Avenue East,
North Bay, Ontario.
P1B 1N2

INVOICE No 11199

ORDER NO.

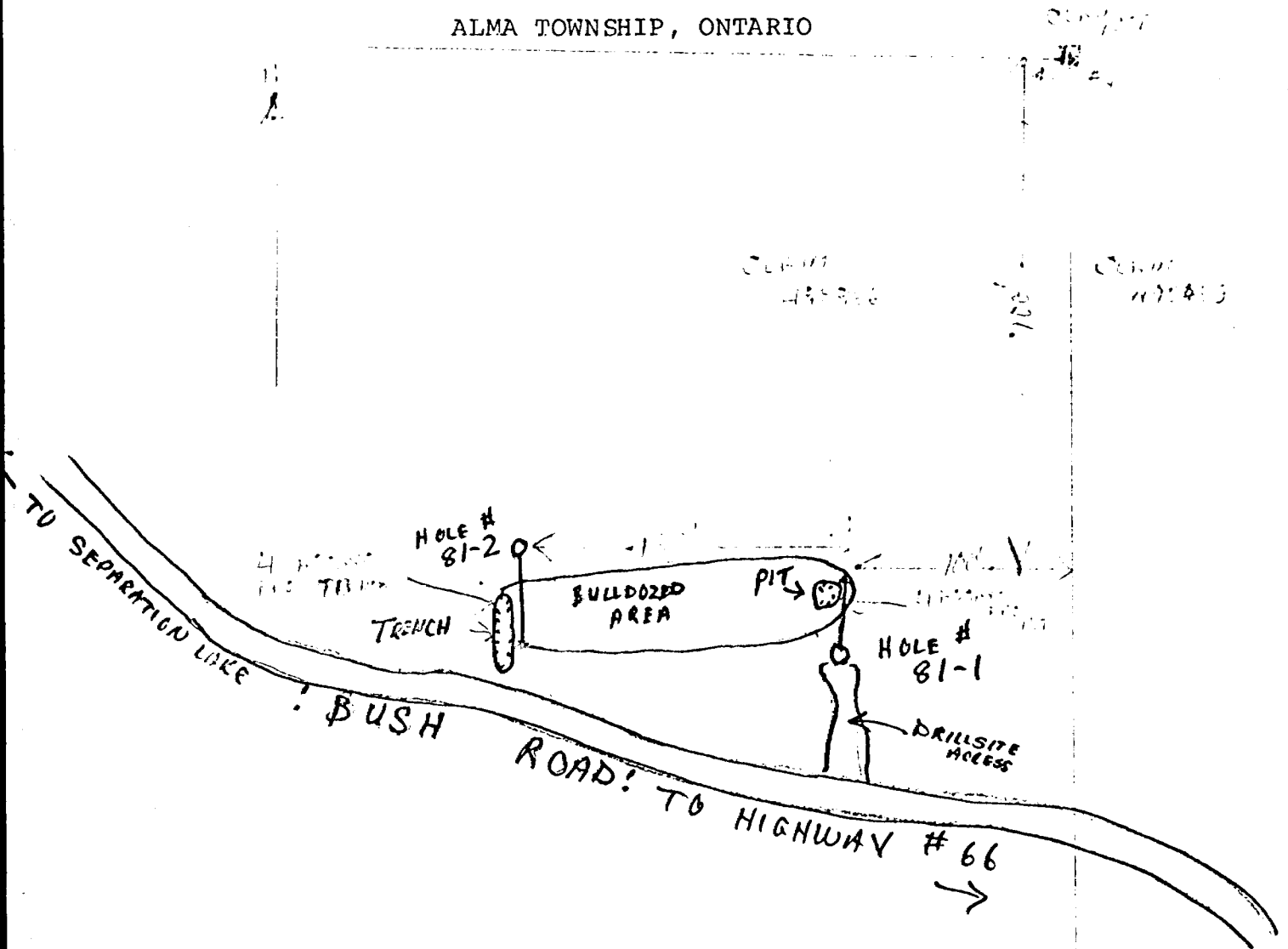
DATE November 12, 1981

CERTIFICATE NO.	DATE	DESCRIPTION	AMOUNT
42405	Nov.12/81	23 Au, 23 Sample Preparations <i>Assays from drilling on claim H95956 holes # 81-1 & 81-2.</i>	\$ 207.00

2.4462

WORK SKETCH SHOWING LOCATION OF
DIAMOND DRILL HOLES #81-1 and 81-2
DRILLED BY NORTHCLAIM RESOURCES INC.

ALMA TOWNSHIP, ONTARIO



Eric J. Peterson

GWASSIKA LABORATORIES LIMITED

P.O. BOX 10, GWASSIKA, ONTARIO, CANADA
TELEPHONE: (705) 642-2136
ANALYTICAL CHEMISTS • ASSAYERS • CONSULTANTS

Certificate of Analysis

Reference No. 2008 Date: November 30, 1981
Requested by Raymond P. L. 8 Samples of Ore
Submitted by Galcor Resources Incorporated, North Bay, Ontario Att'n: Mr. E. Plexian

SAMPLE NO.	GOLD Oz./ton
1601	Nil
1602	Nil
1603	0.005
1604	0.002
1605	Nil
1606	0.002
1607	0.002
1608	0.005

[Handwritten notes and signatures]

For *[Signature]*
[Name]
[Title]



BELL-WHITE ANALYTICAL LABORATORIES LTD.

P.O. BOX 187

HAILEYBURY, ONTARIO

TEL. 672-3107

Certificate of Analysis

NO. 42405

DATE: November 12, 1981


SAMPLE(S) OF: Core(23)

RECEIVED: November 1981

SAMPLE(S) FROM: Mr. B. Graham for Northclaim Resources Inc.

Sample No.	Oz. Gold
A4625	Trace
6	0.02
7	0.015
8 <i>3.5'</i>	0.02
9 <i>1.5'</i>	0.26 *
A4630	0.01
1	0.015
2	0.015
3	0.01
4	0.01
5	0.02
6	Trace
7	Trace
8 <i>1.5'</i>	0.01
9	Trace
A4640 <i>1.5'</i>	0.095 *
1	Trace
2	Trace
3	Trace
4	Trace
5	0.02
6	Trace
7	0.035

* Checked.



DIAMOND DRILL LOG

COMPANY _____ Page # _____

PROPERTY "AQUA" N. T. S. # _____


PURPOSE OF HOLE _____

Start October 21, 1981 Hole 21-1 Az. 0 Dip -40

Finish October 27, 1981 Lat. _____ Dep. _____ El. _____

Test Core Size: "AQ" 1" Length 140 feet

Footage		Description	Sample No.	Assays.	
From	To			Gold (oz./ton)	
0	14.0	Casing			
14.0	140.0	Syenite, black and, often pyritic and with significant fine magnetite. Local quartz veins and brecciation, some chalcocite. Detrital follow.			
14.0	24.3	5% disseminated pyrite. Jack foliation 50° to core axis (C.A., not sampled).			
24.3	28.5	Less than 1/2% fine pyrite			
28.5	31.1	5-8% fine pyrite. Jack 20.0 fault dip 10° to C.A.	4625	Tr	
31.1	32.5	Less than 1/2% fine pyrite			
32.5	35.0	2-12% fine pyrite. Brecciation and some bluish quartz stringers at various angles.	4626	.02	
35.0	37.8	Less than 1/2% fine pyrite. Foliation 45° to core axis.			
37.8	39.5	Talsite dyke, pink, aphanitic, rare trace pyrite, 60° to C.A.			
39.5	42.0	Less than 1/2% fine pyrite			
42.0	42.5	2% fine pyrite			
42.5	54.5	Less than 1/2% fine pyrite			
44.5	56.5	3% fine pyrite and several bluish quartz stringers to 2" at high angles to C.A., also with coarse fine pyrite.	4627	.02	
56.5	70.9	Less than 1/2% fine pyrite, trace chalcocite locally.			
70.9	75.2	3% fine pyrite	4628	.02	
75.2	76.2	Less than 1/2% fine pyrite.			
76.2	76.5	1% fine pyrite, trace chalcocite.			
76.5	80.0	Less than 1/2% fine pyrite.			
80.0	81.5	3% fine pyrite	4629	.26	
81.5	82.0	Less than 1/2% fine pyrite			
82.0	84.0	40% quartz carbide stringers, irregular, local disseminated pyrite to 2% over 2"	4630	.01	



DRILLED BY: A. McKnight LOGGED BY: R. J. Graham

McKnight Drilling Co. Ltd., Box 906, Haileybury, Ontario

DIAMOND DRILL LOG

Page # _____

COMPANY _____


N. T. S. # _____

PROPERTY _____

PURPOSE OF HOLE _____

Start _____ Hole 21-1 Az. _____ Dip _____
 Finish _____ Lat. _____ Dep. _____ El. _____
 Tests _____ Length _____

Footage		Description	Sample No.	Assays.	
From	To			Gold (oz./ton)	
38.5	42.0	Less than 1/2% fine pyrite			
42.0	42.5	2% fine pyrite			
42.5	64.5	Less than 1/2% fine pyrite			
64.5	66.5	2% fine pyrite and several bluish quartz stringers 2" at high angles to L., also with some fine pyrite.	4527	.02	
66.5	73.0	Less than 1/2% fine pyrite, traces chalcocite locally.			
73.0	75.2	3% fine pyrite	4528	.02	
75.2	76.2	Less than 1/2% fine pyrite.			
76.2	76.5	1% fine pyrite, trace chalcocite			
76.5	80.0	Less than 1/2% fine pyrite.	4529	.06	
80.0	82.5	3% fine pyrite			
82.5	82.8	Less than 1/2% fine pyrite	4530	.01	
82.8	85.0	40% quartz carbonate stringers, irregular, local disseminated pyrite to 2% over 2".			
85.0	88.0	Less than 1/2% fine pyrite			
88.0	92.0	5% fine pyrite			
92.0	92.3	Less than 1/2% fine pyrite.			
92.3	98.3	Dense brecciation 5-25% pyrite as follows.	4531	.02	
98.3	102.2	5% pyrite.	4532	.02	
102.2	102.2	5% pyrite	4533	.01	
102.2	100.5	25% pyrite.	4534	.02	
100.5	104.5	3% pyrite, weak brecciation	4535	.02	
104.5	105.5	60% bluish quartz, 5% pyrite	4536	.02	
105.5	110.5	Less than 1/2% pyrite	4537	.02	
110.5	120.2	2% fine pyrite 1% breccia zone, 70% quartz, bluish, less than 1% pyrite on average but up to 2% locally. No trails follow.	4538	.01	
120.2	125.0	3% fine pyrite			
125.0	130.0	Less than 1/2% pyrite. At 128.0 zone shattered, probably fault.			



DRILLED BY: _____ LOGGED BY: R.J. Graham

DIAMOND DRILL LOG

COMPANY NORTHCLAIM RESOURCES INC. Page # 1 of 2

PROPERTY "BEAVERDAM" N. T. S. # _____


PURPOSE OF HOLE TESTING SURFACE GOLD SHOWING

Start October 29, 1981 Hole 81-2 Az. 180 Dip -45

Finish October 31, 1981 Lat. _____ Dep. _____ El. _____

Tests Core Size: "AO" 1" Length 159 feet

Footage		Description	Sample No.	Assays.	
From	To			Gold (oz/ton)	
0	7.0	Casing			
7.0	159.0	Syenite, pink to grey, locally pyritic, with fine magnetite throughout. Occasional quartz carbonate veins and stringers. Weak foliation 30-50 to core axis (C.A.) Details follow.			
19.0	19.3	One 3" quartz stringer, 90 to core axis. Trace pyrite			
31.5	32.5	5% disseminated pyrite.			
at	47.5	Trace disseminated galena and chalcopyrite.			
54.5	60.0	20% quartz carbonate stringers to 2". Trace pyrite, galena, chalcopyrite.	4641	Tr	
60.0	65.0	50% Quartz vein. Local pyrite galena, chalcopyrite.	4642	Tr	
65.0	70.0	80% Quartz carbonate vein, grey to bluish.	4643	Tr	
70.0	75.0	70% Quartz carbonate vein	4644	Tr	
75.0	79.3	Sparse weak quartz carbonate threads. Less than 1/2% pyrite			
80.0	82.3	Sparse, weak quartz threads. Less than 1/2% fine pyrite.			
83.3	85.3	Dyke, dark green, hard, aphanitic, 80', 40' contacts to core axis. Unmineralized.			
85.3	112.5	Less than 1/2% pyrite. Rare quartz carbonate threads.			
112.5	113.7	50% quartz carbonate vein, 40' to core axis. Less than 1% pyrite. Trace galena and chalcopyrite.	4645	.02	
113.7	141.0	Trace pyrite (except 139.2 - 140.0 = 0%)			



DRILLED BY: J. McKnight LOGGED BY: R. J. Graham
 McKnight Drilling Co. Ltd., Box 906, Haileybury, Ont.



Report of Work **W8108-592**
 (Geophysical, Geological,
 Geochemical and Expenditures)



42A02SE0113 2.4462 ALMA

900

File 495924

Type of Survey(s)	Township or Area					
Claim Holder(s)					Alma Township Prospector's Licence No.	
Northclaim Resources Inc., 208 Fourth Ave, E., North Bay					T1142	
Survey Company			Survey Dates (linecutting to office)		Total Miles of line Cut	
Name and Address of Author (of Geo-Technical report)						
		Day	Mo.	Yr.	Day	Mo.

Special Provisions Credits Requested

Instructions	Geophysical	Days per Claim
For first survey: Enter 40 days. (This includes line cutting)	- Electromagnetic	
	- Magnetometer	
For each additional survey: using the same grid: Enter 20 days (for each)	- Radiometric	
	- Other	
	Geological	
	Geochemical	

Man Days

Instructions	Geophysical	Days per Claim
Complete reverse side and enter total(s) here	- Electromagnetic	
	- Magnetometer	
	- Radiometric	
	- Other	
	Geological	
	Geochemical	

Airborne Credits

Note: Special provisions credits do not apply to Airborne Surveys.	Electromagnetic	Days per Claim
	Magnetometer	
	Radiometric	

Expenditures (excludes power stripping)

Type of Work Performed
Assaying

Performed on Claim(s)
L 495956 Sec 77-19

Calculation of Expenditure Days Credits

Total Expenditures		Total Days Credits
\$ 285.00	÷ 15	= 19

Instructions
Total Days Credits may be apportioned at the claim holder's choice. Enter number of days credits per claim selected in columns at right.

Report Completed

Date of Report	Recorded Holder or Agent (Signature)
Dec. 16, 1981	<i>Eric J. Plexman</i>

Certification Verifying Report of Work

I hereby certify that I have a personal and intimate knowledge of the facts set forth in the Report of Work annexed hereto, having performed the work or witnessed same during and/or after its completion and the annexed report is true.

Name and Postal Address of Person Certifying
Eric J. Plexman

150 First Ave. E., North Bay, Ontario
1362 (81/2)

Date Certified	Certified by (Signature)
Dec. 16, 1981	<i>Eric J. Plexman</i>

Mining Claims Traversed (List in numerical sequence)

Prefix	Mining Claim Number	Expend. Days Cr.	Prefix	Mining Claim Number	Expend. Days Cr.
L	506258	19			

LANDS
RECEIVED
DEC 8 1981
AM
7 | 8 | 9 | 10 | 11 | 12 | 1 | 2 | 3 | 4 | 5 | 6

JAN - 7 1982
MINING LANDS SECTION

For Office Use Only

Total Days Cr. Recorded	Date Recorded	Mining Recorder
19	DEC 16 1981	<i>[Signature]</i>
	Date Approved as Recorded	Regional Branch Director
	<i>[Signature]</i>	<i>[Signature]</i>

Total number of mining claims covered by this report of work.

2.4462

1982 07 16

2.4462

Mr. Eric J. Plexman
150 First Avenue East
North Bay, Ontario
P1B 1J6

Dear Sir:

RE: Data for assaying submitted on mining claim
L 506258 in the Township of Alma

In order to complete your submission for the above mentioned survey, we require the following information (in duplicate) :

- a) certificate of analysis for all samples
- b) cancelled cheques or receipts to support your expenditures of \$285.00.

Upon receipt of this data a statement of assessment work credits will be issued.

For further information, please call Mr. F.W. Matthews at 416-965-1380.

Yours very truly,

E.F. Anderson
Director
Land Management Branch

Whitney Block, Room 6450
Queen's Park
Toronto, Ontario
M7A 1W3
Phone: 416/965-1380

A. Barr/sc

cc: Mining Recorder, Kirkland Lake.

cc: Northclaim Resources Inc
North Bay, Ontario



Mining Lands Comments

- need certificate of analysis
 - cancelled cheque or receipt

To: Geophysics

Comments

Approved Wish to see again with corrections

Date _____ Signature _____

To: Geology - Expenditures

Mr Kustra

Comments

approval subject to above

Approved Wish to see again with corrections

Date *June 29 / 82* Signature *Chapman*

To: Geochemistry

Comments

Approved Wish to see again with corrections

Date _____ Signature _____

To: Mining Lands Section, Room 6462, Whitney Block.

(Tel: 5-1380)

LD

January 22, 1982

2.4462

Office of the Mining Recorder
Ministry of Natural Resources
4 Government Road East
P.O. Box 984
Kirkland Lake, Ontario
P2N 1A2

Dear Sir:

We have received data for Assaying submitted under
Section 77(19) of the Mining Act R.S.O. 1980 on Mining
Claim L.506258 in the Township of Alma.

This material will be examined and assessed and a statement
of assessment work credits will be issued.

Yours very truly,

E.F. Anderson
Director
Land Management Branch

Whitney Block, Room 6450
Queen's Park
Toronto, Ontario
M7A 1W3
Phone: 416/965-1380

J. Skura/bk

cc: Northclaim Resources Inc.
North Bay, Ontario

cc: Eric J. Plexman
North Bay, Ontario

FALCON RESOURCES INC.

2.4462

Registered
Records Office:
Suite 1700
750 W. Pender St.
VANCOUVER, B.C.
V6C 2B8

Ontario:
208 Fourth Ave. E.
NORTH BAY, ONTARIO
(705) 472-6464
P1B 1N2

RECEIVED Land Management Branch CIRCULATE COMMENTS PLEASE BY	AUG - 9 1982	E. F. ANDERSON					
		J. R. MORTON					
		J. C. SMITH					
							RETURN TO 156480

Mr.

August 4, 1982

E.F. Anderson
Land Management Branch
Ministry of Natural Resources
Whitney Block,
Room 6450,
Queen's Park,
Toronto, Ontario
M7A 1W3

Dear Mr. Anderson:

RE: Data for assaying submitted on mining claim L506258
in Alma Twp. , by Northclaim Resources.

As per the request in your letter of July 16, 1982, enclosed
are the following:

Two photocopies of the certificates of analysis for
all samples;

Two photocopies of the front and back of the cheques
sent in payment for the assaying. Total \$285.00.

If further information is needed please let us know.

Yours truly,

Eric J. Flexman
Eric J. Flexman

LD