

42A02SW8374 18 MONTROSE

010

DIAMOND DRILLING

Township: Montrose

Report No: 18

WORK PERFORMED FOR: Canamax Resources Inc.

RECORDED HOLDER: SAME AS ABOVE [x]

: OTHER []

<u>CLAIM NO.</u>	<u>HOLE NO.</u>	<u>FOOTAGE</u>	<u>DATE</u>	<u>NOTE</u>
L 767733	035-15-2	174m	Oct/85	(1)
	035-15-3	199.95m	Oct/85	(1)
	035-15-4	243.52m	Oct/85	(1)
L 661898	035-15-1	199m	Oct/85	(1)
	035-15-5	187.76m	Oct/85	(1)

NOTES: (1) #412-86 (filed in Mat/87)

**CANAMAX RESOURCES INC.
DIAMOND DRILL RECORD**

ON MICROFICHE
IN OFFICE

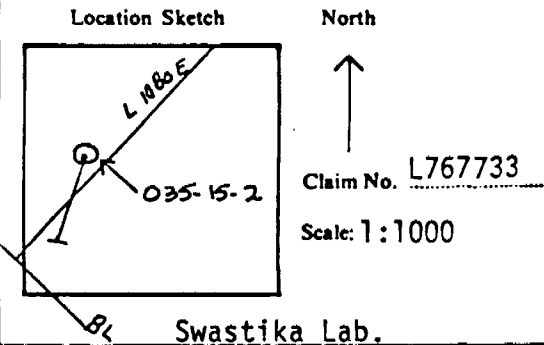
(M-84-2)
Hole No. 035-15-2

(M-84-2) # on core box

Hole No. 035-15-2 Sheet 1	Length 174m
Property Montrose-1	Bearing 202
Township Montrose	Dip -45°
Location 1080mE 125mN	Objective To test possible western extension of Golden Bounty Zone and eastern ext. of 84-1
Logged By B. J. McKay	
Core Location Timmins, Ontario	

Commenced October 16, 1984
Completed October 18, 1984
Drilling Co. St. Lambert
Core Size BQ
Casing Left/Lost in Hole none

Dip: Collar -45°			
Etch Test	Depth	Rdg.	True
	99m	48°	39°
	174m	46°	37°



Remarks The hole intersected a highly altered sequence of volcanics and sediments locally strongly brecciated and pyritic. Similar to 035-15-1 and Golden Bounty core.

Metres		DESCRIPTION	Sample No.	From	To	Length Metres	AU PPM	AU PPM	AU PPM	AU PPM
From	To									
0.00	8.2	OVERBURDEN								
8.2	15.2	PYRITIC, BRECCIATED, INTERMEDIATE TUFF								
15.2	35.5	CHLORITIC SCHIST								
35.5	45.5	SERICITIC SCHIST								
45.5	52.5	CHLORITIC SCHIST								
52.5	62.2	SERICITIC SCHIST								
62.2	63.8	ANDESITE								
63.8	80.0	SERICITIC SCHIST								
80.0	89.85	CHLORITIC SCHIST								
89.85	95.0	HEMATITIC SANDSTONE								
95.0	100.0	SERICITIC TUFFACEOUS SCHIST								
100.0	105.0	HEMATITIC SANDSTONE								
105.0	109.6	BRECCIATED CHLORITIC SCHIST								

ONTARIO GEOLOGICAL SURVEY
ASSESSMENT FIELD
RESEARCH OFFICE

NOV 18 1984

RECEIVED

CANAMAX RESOURCES INC.
DIAMOND DRILL RECORD

Hole No. 035-15-2

Sheet No. 2
Swastika Lab

Metres		DESCRIPTION	Sample No.	From	To	Length Metres	AU PPM	AU PPM	AU PPM	AU PPM
From	To									
0.00	8.2	OVERBURDEN								
8.2	15.2	PYRITIC, BRECCIATED INTERMEDIATE TUFF - fine to medium grained, light brownish-green and white - consists of angular breccia fragments up to 3 cm across, containing sericite, carbonate, pyrite (up to 10-15%) with minor quartz and chlorite. The matrix consists of quartz and carbonate. - quartz and carbonate veining occurs throughout the unit. - some fractures are filled with very fine grained red silica 10.0 Core Axis = 60° 15.2 Contact core axis - 54°, sharp								
15.2	35.5	CHLORITIC SCHIST (HIGHLY ALTERED MAFIC VOLCANICS) - medium grained, blue-grey to bluish-green. - consists of chlorite, sericite, quartz, carbonate - strongly sheared, has a talcose "greasy" feel - schistosity distorted - contains several blue-grey, clayey fault zones, up to 30 cm thick, also extensive brecciation with well rounded fragments, up to 3 cm across - pyrite trace to 5% in upper half of unit, nil below								
35.5	45.5	SERICITIC SCHIST - fine to medium grained, brownish-green and white - consist of sericite, quartz, carbonate, minor fuchsite, - locally tuffaceous, strongly brecciated with sub-angular fragments surrounded by a quartz-carbonate matrix								

A
A
A
A
A
A

CANAMAX RESOURCES INC.
DIAMOND DRILL RECORD

Hole No. 035-15-2
Sheet No. 7

Metres		DESCRIPTION	Sample No.	From	To	Length Metres					
From	To										
		CONTINUED									
		134.2 - 135.5 bluish-grey to greenish-brown and white, silicified, talc schist similar to 120.35 - lower 30 cm of this unit is 80 - 90% silica									
142.0	162.9	HEMATITIC SANDSTONE - similar to above sandstone units - the first meter is fine grained and is free of chloritized shards, while the rest of the unit contain shards up to 1 cm across - disseminated pyrite up to 2%									
162.9	174.0	INTERMEDIATE TO MAFIC META VOLCANICS - very fine grained to medium grained, bluish-green to green, silicified meta volcanics - extensively fractured, quartz-carbonate veinlets throughout - disseminated pyrite up to 1% - locally variolitic									
	174.0	END OF HOLE									

MM/Key

CANAMAX RESOURCES INC.
DIAMOND DRILL RECORD

Hole No. 035-15-3

PLAN 2

Metres		DESCRIPTION
From	To	
0	7.31	Overburden
7.31	22.3	Chloritic Schist
		- very soft B0
		- highly foliated with foliation at various angles to core axis
		- 20% carbonate veining
		- 10% quartz carbonate veining
		- generally 1 to 5% disseminated pyrite
		- from 18.1 to 19.35 a massive section containing 15% pyrite as finely disseminated grains and euhedral grains up to 5 mm in size
		- at 13.23 a 5 cm rounded unaltered fragment
22.3	35.3	Pyritic, Brecciated, Intermediate Tuff
		- siliceous and hard
		- light green-yellow in colour
		- fine to medium grained
		- stockwork quartz veining with veins and masses up to 25% of rock
		- dark grey section from 23.9 to 24.1
		- 5 to 8% sulphides as finely disseminated pyrite
		- from 30.8 to 35.3 alteration becomes a distinct light yellow-green and siliceous
		- narrow quartz veins containing red margins at 25.35, 25.40, 28.06 and 28.7
35.3	36.28	Mafic Dyke
		- medium to fine grained with very fine grained contacts
		- medium green in colour
		- upper contact 30° to core axis and lower contact 35° to core axis
		- 20% rafted country rock fragments
36.28	38.65	Pyritic, Brecciated, Intermediate Tuff
		- fine grained
		- light yellow-green in colour
		- 5 to 8% sulphides as finely disseminated pyrite
		- lower contact 23° to core axis
		- appears to be an altered flow breccia

CANAMAX RESOURCES INC.
DIAMOND DRILL RECORD

Hole No. 035-15-3
Sheet No. 3

Metres		DESCRIPTION
From	To	
38.65	45.26	Chloritic Schist
		- dark green in colour
		- medium to fine grained
		- 5 to 8% quartz-carbonate as narrow veins and masses
		- pyrite concentrations from 42.9 to 43.7 - 10%
		44.9 to 45.26 - 10%
45.26	55.55	Sericitic Tuffaceous Schist
		- medium to fine grained
		- light gray-green to yellow-green in colour
		- sericite alteration from 45.26 to 47.17 with 15% quartz veining and up to 10% finely disseminated pyrite
		- intercalated, coarse and fine grained tuffs
		- at 47.8 foliation is 50° to core axis
		- coarse fragmented from 55.5 to 56.7 with fragments up to 20 cm in diameter and 10% pyrite as masses
		- 3 to 5% disseminated pyrite throughout section
55.55	89.55	Fragmental Chloritic Schist
		- dark blue-green in colour
		- medium to coarse grained
		- less than 1% quartz veining
		- white mineral up to 10% of section that is glassy and up to 1 mm in size
		- fragments up to 10 cm in size from 55.55 to 57.3 with masses and possible fragments of pyrite
		- large fragments from 58.83 to 60.77, 62.05 to 70.12 and 72.47 to 89.55
		- heterolithic with mafic and felsic fragments
		- from 72.47 to 89.55 fragments dominate over matrix

B0

CANAMAX RESOURCES INC.
DIAMOND DRILL RECORD

Hole No. 035-15-3
Sheet No. 4

Metres		DESCRIPTION
From	To	
		B0
89.55	97.95	Fragmental Talc Chlorite Schist - talcose and very soft - dark green to blue green in colour - fragmental in appearance with fragments up to 8 cm across - 5% irregular quartz-carbonate veining
97.95	101.8	Interflow Tuffaceous Schist - fine grained - gray-green in colour - 10% light green mica - 10% finely disseminated pyrite - 5% quartz veins up to 3 cm in width at various angles to the core - upper contact sharp at 22° to core axis and lower contact obscured by broken core - carbonate rich - minor chalcopyrite associated with quartz veins
101.8	104.08	Fragmental, Tacl Chlorite Schist - similar to 89.6 to 98.0 - 15% talc-carbonate veining - 2% disseminated pyrite
104.08	104.7	Interflow Tuffaceous Schist - similar to 98.0 to 101.8

CANAMAX RESOURCES INC.
DIAMOND DRILL RECORD

Hole No. 035-15-3
Sheet No. 5

Metres		DESCRIPTION
From	To	
104.7	110.08	Ultramafic Flow - very soft and massive BC - dark green to blue-green in colour - 20% talc-carbonate veining (irregular) - 3% disseminated pyrite
110.08	112.14	Interflow Tuffaceous Schist - light gray-green in colour - 2% narrow, irregular quartz veining - 5% very finely disseminated pyrite and chalcopyrite - 10% light green mica - carbonate rich
112.14	113.77	Ultramafic Flow - massive and very fine grained - medium green in colour - 5% irregular quartz-carbonate veining - spinifex from 112.25 to 113.05
113.77	117.7	Interflow Tuffaceous Schist - dark green in colour - very fine grained - massive with obscure bedding 30° to core axis - 10% pyrite as finely disseminated grains and masses - masses of pyrite at 117.32 - 1 cm by 4 cm 116.59 - 1 cm by 2 cm 116.61 - 1 cm by 2.5 cm 116.76 - 1.5 cm by 1.5 cm
117.7	199.95	Pillowed Andesite Flows - very fine grained - light green in colour with dark green pillow selvages - minor quartz carbonate veining associated with selvages - 1 to 2% pyrite disseminated throughout section - pillow selvages spaced 15 cm to 1 m apart - up to 5% irregular narrow carbonate veins

CANAMAX RESOURCES INC.
DIAMOND DRILL RECORD

Hole No. 035-15
Sheet No. 4

Metres		DESCRIPTION	Sample No.	From	To	Length Metres	Au DDM				
From	To										
236.05	239.0	Graphite									
		- black in colour									
		- soft and rubbly									
		- 20% chert									
		- 20% pyrite as beds and rounded nodules at 236.9									
		- 50% of core lost									
239.0	243.52	Arkose									
		- dark gray in colour									
		- medium grained									
		- fragments up to 1 mm in size									
		- up to 5% finely disseminated pyrite									
		- very fine grained with 10% narrow graphite beds from 239.0 to 239.9									
	243.52	End of Hole									

A handwritten signature in black ink, appearing to read "W. N. [unclear]", is written across the bottom portion of the table.

CANAMAX RESOURCES INC.
DIAMOND DRILL RECORD

Hole No. 035-15-7
Sheet No. 2

Metres		DESCRIPTION
From	To	
0.0	3.0	OVERBURDEN
3.0	11.5	CHLORITIC SCHIST (POSSIBLE ALTERED MAFIC VOLCANICS) <ul style="list-style-type: none"> - medium grained, black to dark green, predominantly chlorite with minor quartz, carbonate, exhibits a soapy texture. - occasional randomly oriented quartz veinlets - disseminated pyrite, less than 1/2% - sheared throughout 3.0 - 16.0 badly broken core 10.0 - 11.0 tuffaceous section, medium grained, bluish-grey, sericite, quartz, carbonate, sheared
11.5	43.0	SERICITE SCHIST <ul style="list-style-type: none"> - fine to medium grained, bluish-grey - sericite, carbonate, quartz, minor chlorite - locally brecciated with angular and rounded fragments - sheared throughout, soapy texture - schistosity distorted - disseminated pyrite and scattered blebs up to 5mm across 15.8 - 16.1 pyrite enriched, 5% <ul style="list-style-type: none"> - 20.8 core axis = 45° 33.3 - 34.3 pyrite enriched, 3-5% 40.0 - 40.2 fault zone, clayey gouge material, blue-grey, lower edge core axis = 70°

A

A

CANAMAX RESOURCES INC.
DIAMOND DRILL RECORD

Hole No. 035-15-1
Sheet No. 3

Metres		DESCRIPTION
From	To	
		CONTINUED
		40.2 - 43.0 brownish-green and white, increase in sericite content. Contains brecciated fragments up to 1 cm across in a quartz-carbonate matrix
		40.5 10 cm, coarse grained quartz vein
		43.0 contact marked with a 2cm quartz vein, core axis = 75°, with hairline pyrite seam at upper edge - trace of fuchsite
43.0	91.9	<p>BRECCIATED SEDIMENTS</p> <ul style="list-style-type: none"> - fine grained, grey and brownish-grey, siliceous matrix with very fine grained black (mudstone) fragments varying from sand to boulder size - largest fragments are angular and equidimensional. They exhibit very fine grained graded bedding that is microfolded and microfaulted and may contain pyrite seams along faults and fractures - the smaller fragments, 1-2cm across, are slightly rounded with axial ratios of 4:1 - the smallest fragments, less than 1cm, are equidimensional and are angular. These smaller fragments impart a crude foliation (bedding) to the unit, approximately 40 - 60° to the core axis - matrix contains Py seams and veinlets, and disseminated pyrite, amounts vary from 1 - 10% - the upper 1.0m contains several rounded cherty fragments 3x1cm, that may contain pyrite - occasional cherty fragments throughout unit - scattered interbeds of above schist unit occur but are less than 20cm thick, 5-15% Py - fuchsite is present in matrix below 90.0m - quartz-carbonate veins, up to 1-2cm thick throughout - pyrite in matrix varies up to 5-10%

CANAMAX RESOURCES INC.
DIAMOND DRILL RECORD

Hole No. 035-15-1
Sheet No. 4

Metres		DESCRIPTION
From	To	
91.9	94.7	<p>SERICITIC FUCHSITIC SCHIST</p> <ul style="list-style-type: none"> - medium grained, bluish-grey, green, and white - strongly sericitic fragments with quartz-carbonate matrix with wisps of green fuchsite - disseminated pyrite up to 5%
94.7	107.1	<p>SERICITIC TUFF</p> <ul style="list-style-type: none"> - medium grained, brownish-green and white - locally very siliceous, locally strongly sheared and exhibits a talcose soapy texture, schistosity distorted - schistosity distorted and crenulated - siliceous sections contains up to 2% pyrite while sericitic sections contain 1% or less pyrite <p>99.8 - 100.0 fault zone, greenish-white, clayey gouge material</p>
107.1	114.0	<p>HEMATITIC SANDSTONE</p> <ul style="list-style-type: none"> - massive, medium grained, pinkish-brown, siliceous feldspathic sediment - randomly fractured with carbonate along the fractures - contains rounded chloritic fragments less than 1cm across, about 1%
114.0	121.7	<p>SERICITIC TUFFACEOUS SCHIST</p> <ul style="list-style-type: none"> - similar to above schist, locally tuffaceous - occasional fine grained cherty units, brownish-white to brownish-green interbedded with blue-grey talcose schist units - contacts gradual

CANAMAX RESOURCES INC.
DIAMOND DRILL RECORD

Hole No. 035-15-1
Sheet No. 5
Swastika Lab.

Metres		DESCRIPTION
From	To	
		CONTINUED
		- pyrite content varies from nil to 5%
121.7	135.7	HEMATITIC SANDSTONE
		- similar to sandstone above
		- carbonate throughout, disseminated pyrite, locally to 2%
		- occasional coarse grained quartz vein, with white carbonate, up to 10cm thick
		- also random quartz and pink carbonate veinlets
		- chloritic fragments, rounded, some with pyrite, up to 15cm across, total content about 5%
135.7	153.4	SERICITIC TUFFACEOUS SCHIST
		- similar to above schist
		- disseminated pyrite, up to 3-5%, concentrated in epoditized greyish-green members
		153.2 - 153.4 medium grained, pink carbonate and quartz vein with assimilated wallrock fragments
153.4	199.0	INTERMEDIATE TO MAFIC METAVOLCANICS
		- fine to medium grained, green and bluish-grey, carbonatized metavolcanics
		- upper contact gradual
		- disseminated pyrite about 1%
		- minor quartz-carbonate veinlets throughout
		- unit locally brecciated
	199.0	END OF HOLE

Handwritten signature

CANAMAX RESOURCES INC.
DIAMOND DRILL RECORD

Hole No. 035-15-5
Sheet No. 5

Metres		DESCRIPTION	Sample	From	To	Length Metres	Au ppm				
From	To										
179.4	181.15	Greywacke - similar to 176.45 to 178.78									
181.15	182.5	Hematitic Sandstone - similar to 178.78 to 179.4 but pinker in colour - 3 cm quartz veins at 182.3									
182.5	182.8	Chert - very siliceous from 182.65 to 182.8 - mixed chert and talcose material from 182.5 to 182.65 - a dark gray-blue in colour and very hard - up to 3% pyrite									
182.8	185.12	Talc Chlorite Schist - similar to 153.2 to 176.45									
185.12	185.58	Hematitic Sandstone - similar to 178.78 to 179.4									
185.58	187.76	Greywacke - similar to 176.45 to 178.78									
	187.76	END OF HOLE									

CANAMAX RESOURCES INC.
100-11111-111
11111-11111
NOV 18 1995
RECEIVED

W. H. [Signature]



Pros. Lic.
 T-1318900

Name and Postal Address of Recorded Holder
 Canamax Resources Inc.
 255 Algonquin Blvd. West, Timmins, Ontario, P4N 2R8

Summary of Work Performance and Distribution of Credits

Total Work Days Cr. claimed 3200 (3295)	Mining Claim			Mining Claim			Mining Claim		
	Prefix	Number	Work Days Cr.	Prefix	Number	Work Days Cr.	Prefix	Number	Work Days Cr.
for Performance of the following work. (Check one only) <input type="checkbox"/> Manual Work <input type="checkbox"/> Shaft Sinking Drifting or other Lateral Work. <input type="checkbox"/> Compressed Air, other Power driven or mechanical equip. <input type="checkbox"/> Power Stripping <input checked="" type="checkbox"/> Diamond or other Core drilling <input type="checkbox"/> Land Survey	L	661897	120		767724	140		767738	140
		661898	120		767725	140		767739	140
		661899	120		767726	140		767740	140
		661900	120		767733	140		767741	140
		736855	140		767734	140		767742	140
		736980	140		767735	140		767743	140
		767722	140		767736	140		826275	200
		767723	140		767737	140			

All the work was performed on Mining Claim(s): L767733 (035-15-2,3,4); L661898 (035-15-1 & 035-15-5)

Required Information eg: type of equipment, Names, Addresses, etc. (See Table Below)

Hole No.	035-15-1	035-15-2	035-15-3
Township:	Montrose	Montrose	Montrose
Coordinates:	365mE; 140mS	1080mE; 125mN	1088mE; 114mN
Dip:	-45°	-45°	-50°
Azimuth:	202°	202°	022°
Commenced:	October 12, 1984	October 16, 1984	October 4, 1985
Completed:	October 16, 1984	October 18, 1984	October 7, 1985
Length:	199m	174m	199.95m
Drilled by:	St. Lambert	St. Lambert	October 4, 1985
Logged by:	Bryan McKay	Bryan McKay	October 7, 1985

Total Footage Applied 3295'
 Applied 3000'
 Balance for Future 295'

Report # 412/86
 Sept 29/86

RECEIVED
 SEP 23 1986
 7 18/9/10/11/12/1/2/3/4/5/6 PM

RECEIVED
 SEP 29 1986

Date of Report: September 22/86
 Recorded Holder or Agent (Signature): *[Signature]*

Certification Verifying Report of Work

I hereby certify that I have a personal and intimate knowledge of the facts set forth in the Report of Work annexed hereto, having performed the work or witnessed same during and/or after its completion and the annexed report is true.

Name and Postal Address of Person Certifying
 Bryan McKay, 255 Algonquin Blvd. West, Timmins, Ontario, P4N 2R8

Date Certified: September 22/86
 Certified by (Signature): *[Signature]*

Table of Information/Attachments Required by the Mining Recorder

Type of Work	Specific information per type	Other information (Common to 2 or more types)	Attachments
Manual Work	Nil	Names and addresses of man who performed manual work/operated equipment, together with dates and hours of employment.	Work Sketch: these are required to show the location and extent of work in relation to the nearest claim post.
Shaft Sinking, Drifting or other Lateral Work			
Compressed air, other power driven or mechanical equip.	Type of equipment	Names and addresses of owner or operator together with dates when drilling/stripping done.	Work Sketch (as above) in duplicate
Power Stripping	Type of equipment and amount expended. Note: Proof of actual cost must be submitted within 30 days of recording.		
Diamond or other core drilling	Signed core log showing; footage, diameter of core, number and angles of holes.	Nil	Nil
Land Survey	Name and address of Ontario land surveyer.		



Ministry of Natural Resources

Report of Work

Instructions - Supply required data on a separate form for each type of work to be recorded (see table below). For Geo-technical work use form no. 1362 "Report of Work (Geological, Geophysical, Geochemical and Expenditures)".

035-15

Mining Act

Name and Postal Address of Recorded Holder Canamax Resources Inc.	Prospector's Licence No. T-1318
255 Algonquin Blvd. West, Timmins, Ontario P4N 2R8	

Summary of Work Performance and Distribution of Credits

Total Work Days Cr. claimed	Mining Claim			Work Days Cr.	Mining Claim			Work Days Cr.
	Prefix	Number	Work Days Cr.		Prefix	Number	Work Days Cr.	
for Performance of the following work. (Check one only)	<input type="checkbox"/>							
	<input type="checkbox"/>							
	<input type="checkbox"/>							
	<input type="checkbox"/>							
	<input type="checkbox"/>							
	<input type="checkbox"/>							

All the work was performed on Mining Claim(s):

Required Information eg: type of equipment, Names, Addresses, etc. (See Table Below)

Hole No.:	035-15-4	035-15-5
Township:	Montrose	Montrose
Coordinates:	1048mE; 201mN	900mE; 035mN
Dip:	-50°	-50°
Azimuth:	022°	022°
Commenced:	October 8, 1985	October 17, 1985
Completed:	October 16, 1985	October 19, 1985
Length:	243.52m	187.76m
Drilled by:	St. Lambert	St. Lambert
Logged by:	W. MacRae	W. MacRae

RECORDED

SEP 29 1986

RECEIVED

616 AM SFP 23 1986 PM

7 18 | 9 | 10 | 11 | 12 | 1 | 2 | 3 | 4 | 5 | 6

Date of Report	Recorded Holder or Agent (Signature)
September 22/86	<i>William MacRae</i>

Certification Verifying Report of Work

I hereby certify that I have a personal and intimate knowledge of the facts set forth in the Report of Work annexed hereto, having performed the work or witnessed same during and/or after its completion and the annexed report is true.

Name and Postal Address of Person Certifying

Bryan J. McKay, 255 Algonquin Blvd. West, Timmins, Ontario P4N 2R8

Date Certified

September 22/86

Certified by (Signature)

Bryan J. McKay

Table of Information/Attachments Required by the Mining Recorder

Type of Work	Specific information per type	Other information (Common to 2 or more types)	Attachments
Manual Work	Nil	Names and addresses of men who performed manual work/operated equipment, together with dates and hours of employment.	Work Sketch: these are required to show the location and extent of work in relation to the nearest claim post.
Shaft Sinking, Drifting or other Lateral Work			
Compressed air, other power driven or mechanical equip.	Type of equipment	Names and addresses of owner or operator together with dates when drilling/stripping done.	Work Sketch (as above) in duplicate
Power Stripping	Type of equipment and amount expended. Note: Proof of actual cost must be submitted within 30 days of recording.		
Diamond or other core drilling	Signed core log showing; footage, diameter of core, number and angles of holes.	Nil	Nil
Land Survey	Name and address of Ontario land surveyor.		

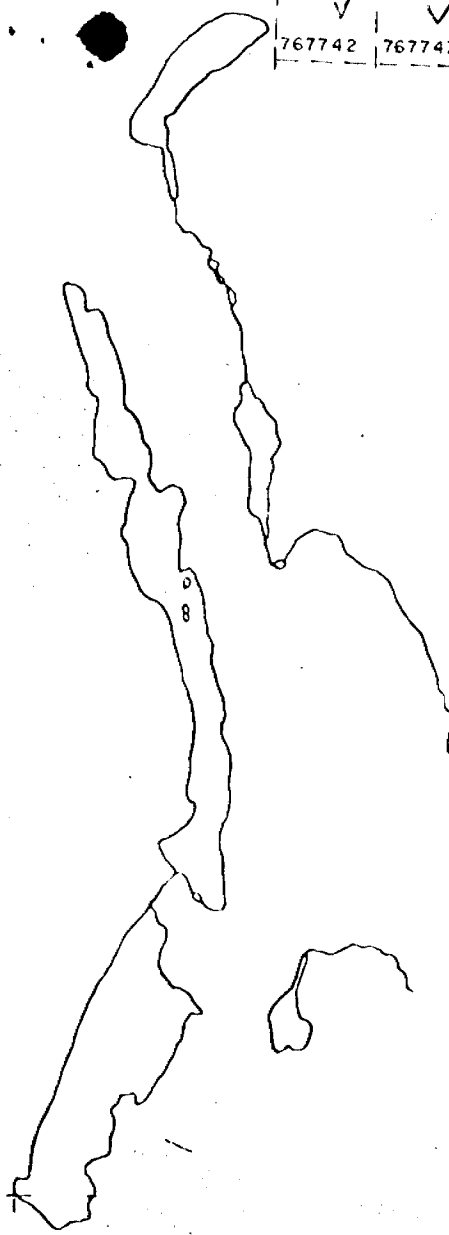
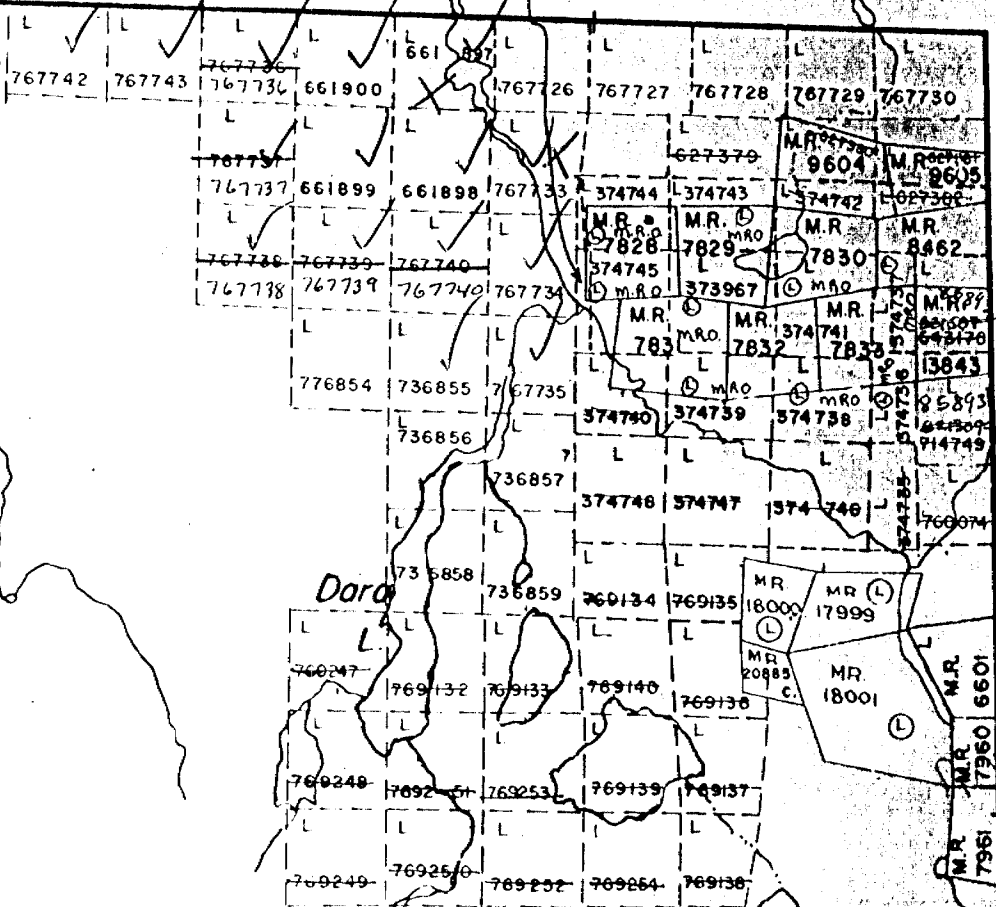
...ncks Twp.

3 M

2 M

826275

1 M



Montrose Twp
M237

Bannockburn L.

Mount

Sinclair

MT. SINCLAIR
1600'

(R1)

Bannockburn Twp.

CLOSED TO STAKING SUBJECT TO
SEC. 38 (4) OF MINING ACT

