

DIAM



42A03NW0025 21 FRIPP

010

TOWNSHIP: FRIPP

REPORT NO: 21

WORK PERFORMED FOR: DAN TICMINOFF

RECORDED HOLDER: SAME AS ABOVE

: OTHER

<u>CLAIM NO.</u>	<u>HOLE NO.</u>	<u>FOOTAGE</u>	<u>DATE</u>	<u>NOTE</u>
P1156078	FR-1-92	930 FT	APR 28/92	(1)

NOTES: (1) ROW 9260 00078

FILED NOVEMBER 20TH 1992

Scale 1"=200'

CI- 1132580

3P
4P

1156
352.4M

547.7"
167M

2P
1P

54.8M 180'

FR-1/92
Dip 55°

Quartz LAKE

shaft

Adit

CANYON L.

Splitrock

1156'
352.4M

L 930'

1156078

352.4M
1156

352.4M
1156



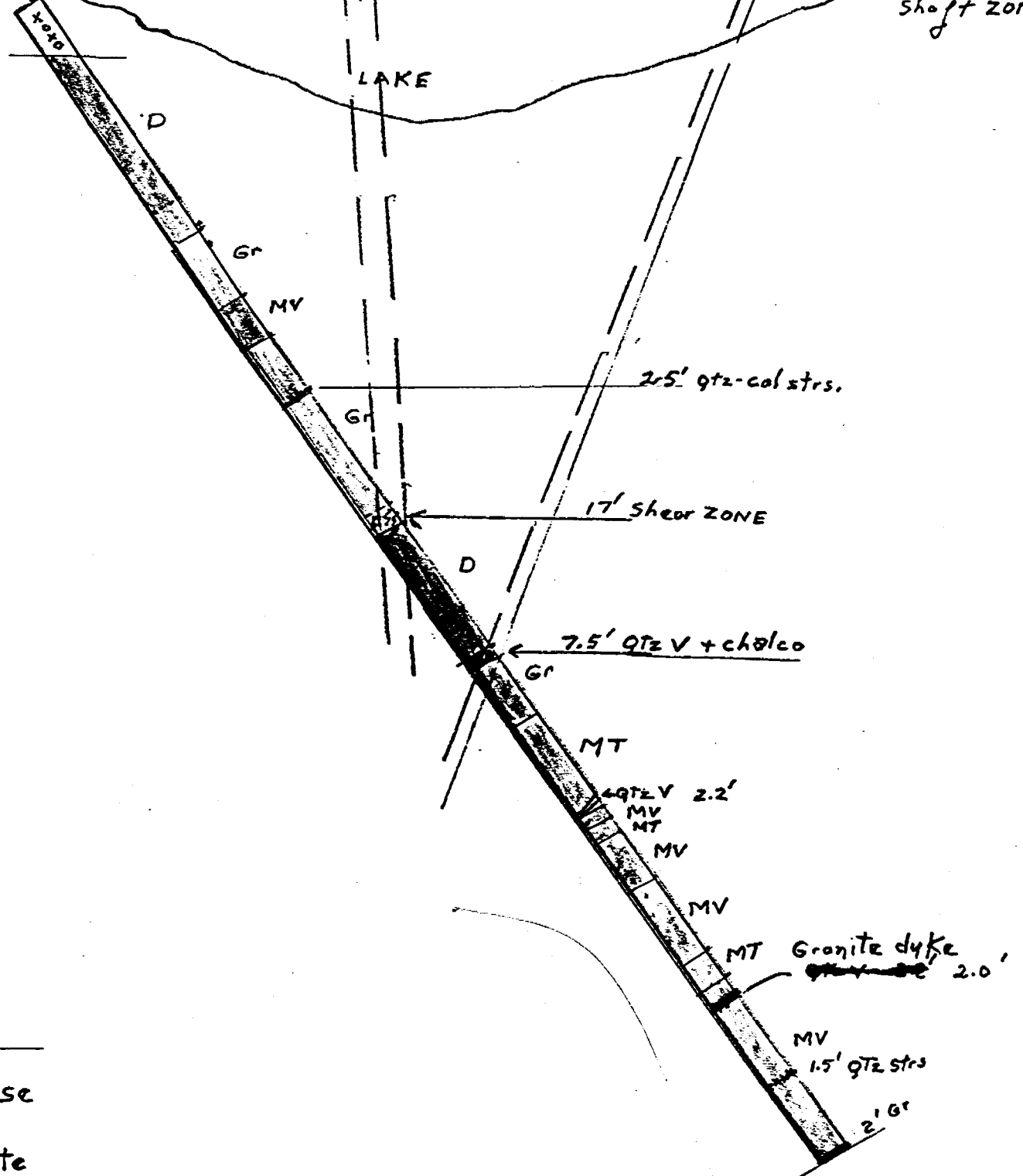
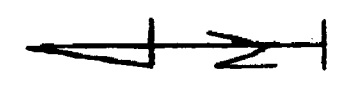
FR-1/92

-12 -20 -3 +25 +27 +50
 -20 -22 -22 -24 -30 -34 -8

7.5' Qtz Shaft ZONE

XXX VLF

96' CASING
 Left in.
 AZ - 220°
 Dip 55°



LEGEND

- D Diabase
- Gr Granite
- MT Meta Tuff
- MV Meta Volcanics

SCALE: 1" = 100'	APPROVED BY: <i>C.D.M. King</i>	DRAWN BY C.D.M.
DATE: MAY 11/92	REVISED	
		DRAWING NUMBER

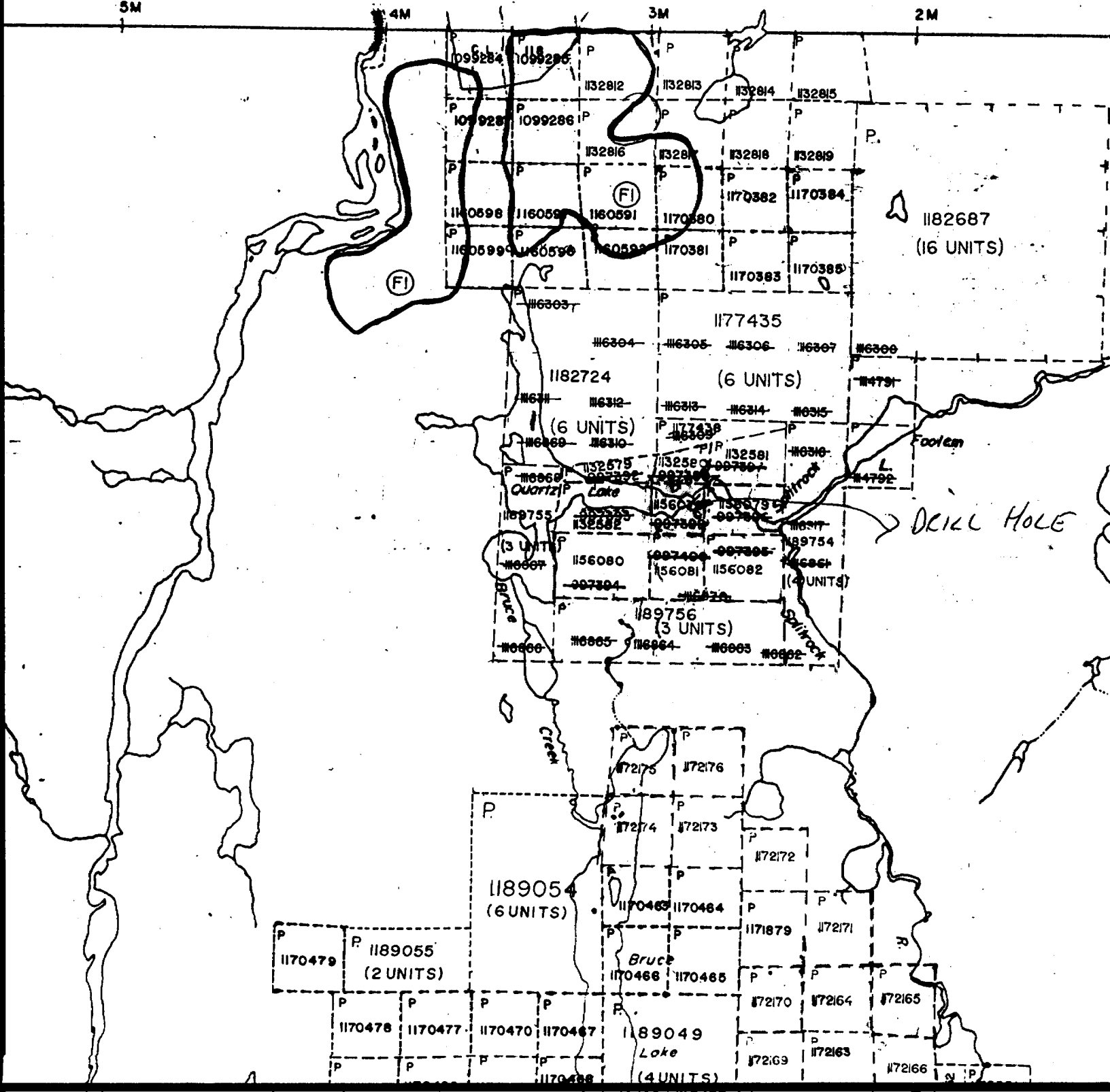
PRICE TWP. M.307

5M

4M

3M

2M



(FI)

(FI)

118267
(16 UNITS)

1182724
(6 UNITS)

1177435
(6 UNITS)

117339
(6 UNITS)

117338
(6 UNITS)

117339
(3 UNITS)

117338
(3 UNITS)

1189756
(3 UNITS)

1189054
(6 UNITS)

1170479 P 1189055
(2 UNITS)

1189049
Bruce Lake
(4 UNITS)

DRILL HOLE

Foolan

Spartan

Bruce Creek

Bruce

Lake



Ontario

THE MINING ACT - MINISTRY OF NATURAL RESOURCES
DIAMOND DRILLING LOG

Start a new page for every new hole, but fill in top portion of form only on first page for each hole.

FILL IN ON EVERY PAGE

HOLE NO. FR-1/92 PAGE NO. 1

DRILLING COMPANY NIGHT HAWK DRILLING		COLLAR ELEVATION	BEARING OF HOLE FROM TRUE NORTH 220'	TOTAL FOOTAGE 930'	DIP OF HOLE AT collar 55°	LOCATION OF HOLE IN RELATION TO A FIXED POINT ON THE CLAIM FROM POST #1 OF CLAIM P-1156078 547.7' WEST THEN 180' SOUTH TO COLLAR OF FR-1/92	MAP REFERENCE NO.	CLAIM NO. P-1156078
DATE HOLE STARTED APRIL 13, 1992	DATE COMPLETED APRIL 28, 1992	DATE LOGGED APRIL 30, 1992	LOGGED BY C.D. MACKENZIE		ft		LOCATION (Tp., Lot, Con. OR Lat. and Long.)	PROPERTY NAME QUARTZ LAKE GROUP #1
EXPLORATION CO., OWNER OR OPTIONEE DAN TICHINOFF		DATE SUBMITTED	SUBMITTED BY (Signature)		ft			
					ft			

FOOTAGE FROM TO		ROCK TYPE	DESCRIPTION Colour, grain size, texture, minerals, alteration, etc.	PLANAR FEATURE ANGLE	CORE SPECIMEN FOOTAGE +	YOUR SAMPLE NUMBER	SAMPLE FOOTAGE FROM TO		SAMPLE LENGTH	ASSAYS +
0	43.5	OV B								
43.5	154.2		CGR'D DIABASE DYKE, LOCAL MAGNETITE. SHEAR PLANES AT 15° AND 45° TO 50° TO CA. 5" TO 6" FINE GRAINED SECTION INCREASE IN MAGNETITE IN THE FINE GRAINED PHASES OF DIABASE. 43.5 - 138.7 SHEARED BLOTCH OF DIABASE, FELDSPAR AND HORNEBLONDE AND LOCAL MAGNETITE.							
			138.7" - 153.7" 5" OF CHILLED MARGIN 154.2							
154.2	183		BLACK F'GED MAFIC VOLCANICS ROCK CUT BY SMALL RED VEINLETS OF FELDSPAR ALONG FRACTURES AT 90° TO CORE (MAYBE CHILLED MARGIN OF THE DIABASE?)							
183	234.4		RED GRANITE, Q+Z EYES AND RED FELDSPAR PHENOCRYSTS. FRACTURED AT 70-80° TO C.A., CUT BY FEW 1" TO 4" ALBITE DYKES. FROM 183' TO 234'. LOCALLY A FEW SPKS OF PY. 234.4 CONTACT WITH MAFIC META VOLCANICS CONTACT AT 40-45° TO C.A.							
234.4	275.6		GRANITIZED META VOLCANICS WITH SMALL SPECKS OF RED FELDSPAR THROUGH OUT SECTION. MAGNETIC CONTACT AT 30° TO C.A.							
275.6	278.7		RED GRANITE DYKE. LOWER CONTACT AT 70° TO C.A.							
278.7	279.6		GRANITIZED MAFIC VOLCANICS, CONTACT AT 10° C.A.							

Report of Work Conducted After Recording Claim

Mining Act

Transaction Number
W9260.00078

ASSM'T FILES

Personal information collected on this form is obtained under the authority of the Mining Act. This collection should be directed to the Provincial Manager, Mining Lands, Sudbury, Ontario, P3E 6A5, telephone (705) 670-7264.



900

- Instructions:**
- Please type or print and submit in duplicate
 - Refer to the Mining Act and Regulations for Recorder.
 - A separate copy of this form must be completed for each Work Group.
 - Technical reports and maps must accompany this form in duplicate.
 - A sketch, showing the claims the work is assigned to, must accompany this form.

Recorded Holder(s) DAN TIMMINOFF	Client No. 201911
Address 200 WENDY TIMMINS, ONTARIO P4N-1C8	Telephone No. 705-264-3270
Mining Division POCCUPINE	Township/Area FRIPP
	M or G Plan No. M-281
Dates Work Performed From: APRIL 13, 1992	To: APRIL 30, 1992

Work Performed (Check One Work Group Only)

Work Group	Type
Geotechnical Survey	
Physical Work, Including Drilling	A-SIZE DIAMOND DRILLING 937 FEET (1 1/4" THIN WALL CORE)
Rehabilitation	
Other Authorized Work	
Assays	1.19.
Assignment from Reserve	

ONTARIO GEOLOGICAL SURVEY
GIS - ASSESSMENT FILES
AUG 17 1992
RECEIVED

RECORDED
JUL - 8 1992
Receipt

Total Assessment Work Claimed on the Attached Statement of Costs \$ **15,522.00**

Note: The Minister may reject for assessment work credit all or part of the assessment work submitted if the recorded holder cannot verify expenditures claimed in the statement of costs within 30 days of a request for verification.

Persons and Survey Company Who Performed the Work (Give Name and Address of Author of Report)

Name	Address
NIGHT HAWK DRILLING	CONTE MATHESON, ONTARIO
C.D. MCKENZIE	100 POPULAR STREET TIMMINS, ONTARIO
M.C. EXPLORATION SERVICES INC	P.O. Box 362 POCUPINE, ONTARIO P4N-1C8

(attach a schedule if necessary)

Certification of Beneficial Interest * See Note No. 1 on reverse side

I certify that at the time the work was performed, the claims covered in this work report were recorded in the current holder's name or held under a beneficial interest by the current recorded holder.	Date JULY 8, 1992	Recorded Holder or Agent (Signature) <i>[Signature]</i>
--	-----------------------------	--

Certification of Work Report

I certify that I have a personal knowledge of the facts set forth in this Work report, having performed the work or witnessed same during and/or after its completion and annexed report is true.		
Name and Address of Person Certifying MIKE CARON P.O. Box 362 POCUPINE ONTARIO P4N-1C8		
Telephone No. 705-235-8660	Date JULY 8, 1992	Certified By (Signature) <i>[Signature]</i>

For Office Use Only

Total Value Cr. Recorded \$ 15,522.00	Date Recorded JULY 8th / 92	Mining Recorder <i>[Signature]</i>	RECEIVED JUL 8 1992 @ 9:15 am
	Deemed Approval Date OCT. 6th / 92	Date Approved	
	Date Notice for Amendments Sent		



Statement of Costs for Assessment Credit

État des coûts aux fins du crédit d'évaluation

Mining Act/Loi sur les mines

Transaction No./N° de transaction

W9260.00078

Personal information collected on this form is obtained under the authority of the Mining Act. This information will be used to maintain a record and ongoing status of the mining claim(s). Questions about this collection should be directed to the Provincial Manager, Minings Lands, Ministry of Northern Development and Mines, 4th Floor, 159 Cedar Street, Sudbury, Ontario P3E 6A5, telephone (705) 670-7264.

Les renseignements personnels contenus dans la présente formule sont recueillis en vertu de la Loi sur les mines et serviront à tenir à jour un registre des concessions minières. Adresser toute question sur la collecte de ces renseignements au chef provincial des terrains miniers, ministère du Développement du Nord et des Mines, 159, rue Cedar, 4^e étage, Sudbury (Ontario) P3E 6A5, téléphone (705) 670-7264.

1. Direct Costs/Coûts directs

Type	Description	Amount Montant	Totals Total global
Wages Salaires	Labour Main-d'oeuvre		
	Field Supervision Supervision sur le terrain		
Contractor's and Consultant's Fees Droits de l'entrepreneur et de l'expert-conseil	Type		
	CONTRACTOR	\$ 2086.00	
		\$ 10,849	
			\$ 12,935.00
Supplies Used Fournitures utilisées	Type		
Equipment Rental Location de matériel	Type		
Total Direct Costs Total des coûts directs		\$ 12,935.00	

2. Indirect Costs/Coûts indirects

** Note: When claiming Rehabilitation work Indirect costs are not allowable as assessment work. Pour le remboursement des travaux de réhabilitation, les coûts indirects ne sont pas admissibles en tant que travaux d'évaluation.

Type	Description	Amount Montant	Totals Total global
Transportation Transport	Type		
	4X4 BIKE	\$ 150.00	
	HELICOPTER	\$ 2,800.00	
			\$ 2,950.00
Food and Lodging Nourriture et hébergement	Receipt		
Mobilization and Demobilization Mobilisation et démoblisation			
Sub Total of Indirect Costs Total partiel des coûts indirects		\$ 2,950.00	
Amount Allowable (not greater than 20% of Direct Costs) Montant admissible (n'excédant pas 20 % des coûts directs)		\$ 2,587.00	
Total Value of Assessment Credit (Total of Direct and Allowable indirect costs) Valeur totale du crédit d'évaluation (Total des coûts directs et indirects admissibles)		\$ 15,522.00	

Note: The recorded holder will be required to verify expenditures claimed in this statement of costs within 30 days of a request for verification. If verification is not made, the Minister may reject for assessment work all or part of the assessment work submitted.

Note: Le titulaire enregistré sera tenu de vérifier les dépenses demandées dans le présent état des coûts dans les 30 jours suivant une demande à cet effet. Si la vérification n'est pas effectuée, le ministre peut rejeter tout ou une partie des travaux d'évaluation présentés.

Filing Discounts

- Work filed within two years of completion is claimed at 100% of the above Total Value of Assessment Credit.
- Work filed three, four or five years after completion is claimed at 50% of the above Total Value of Assessment Credit. See calculations below:

Total Value of Assessment Credit	Total Assessment Claimed
	× 0.50 =

Remises pour dépôt

- Les travaux déposés dans les deux ans suivant leur achèvement sont remboursés à 100 % de la valeur totale susmentionnée du crédit d'évaluation.
- Les travaux déposés trois, quatre ou cinq ans après leur achèvement sont remboursés à 50 % de la valeur totale du crédit d'évaluation susmentionné. Voir les calculs ci-dessous.

Valeur totale du crédit d'évaluation	Évaluation totale demandée
	× 0,50 =

Certification Verifying Statement of Costs

I hereby certify: that the amounts shown are as accurate as possible and these costs were incurred while conducting assessment work on the lands shown on the accompanying Report of Work form.

that as MIKE CARON I am authorized (Recorded Holder, Agent, Position in Company)

to make this certification

Attestation de l'état des coûts

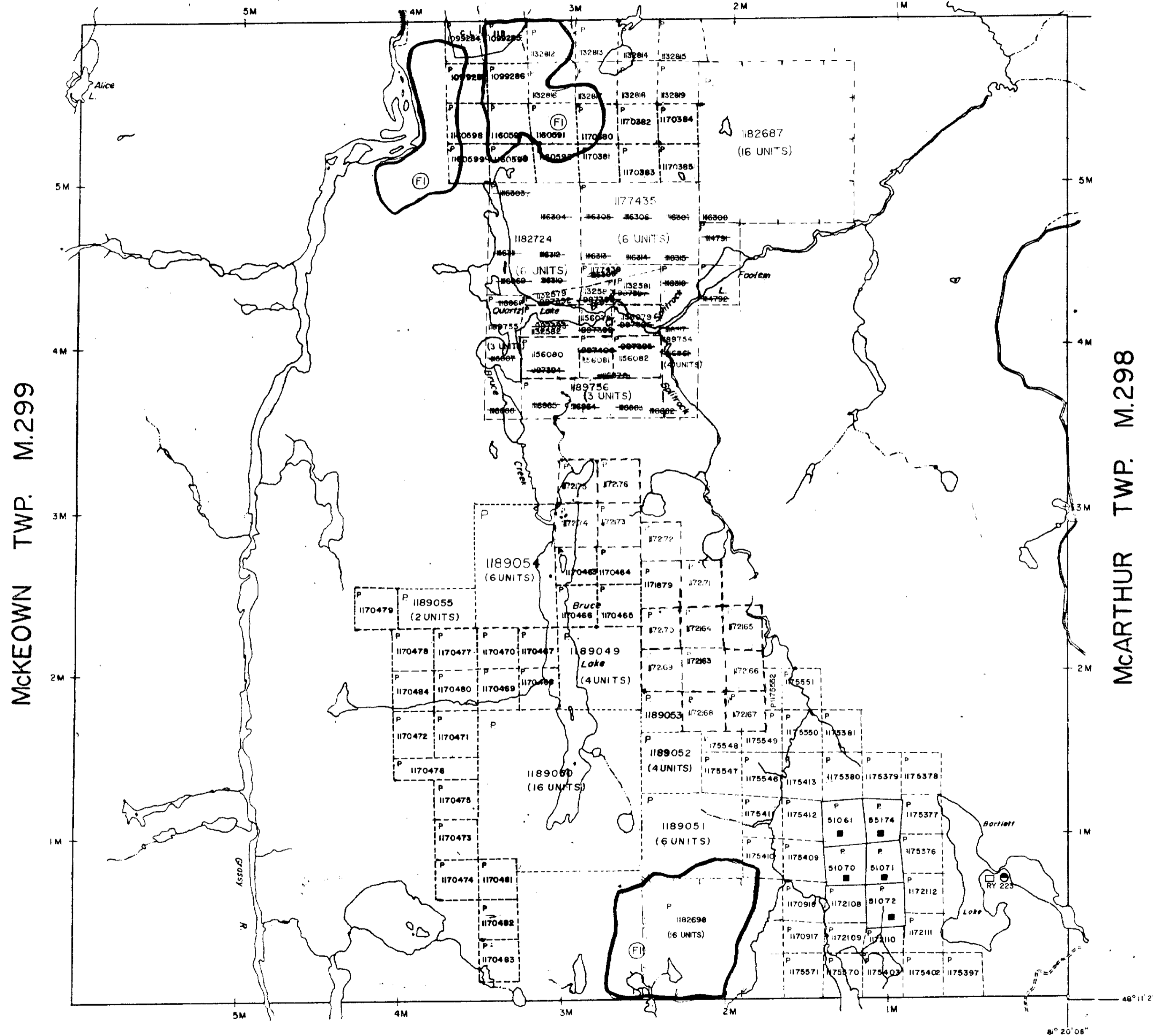
J'atteste par la présente: que les montants indiqués sont le plus exact possible et que ces dépenses ont été engagées pour effectuer les travaux d'évaluation sur les terrains indiqués dans la formule de rapport de travail ci-joint.

Et qu'à titre de _____ je suis autorisé (titulaire enregistré, représentant, poste occupé dans la compagnie)

à faire cette attestation.

Signature [Signature] Date July 8, 1992

PRICE TWP. M.307



MUSGROVE TWP. M.304

THE TOWNSHIP
OF
FRIPP

DISTRICT OF
TIMISKAMING

PORCUPINE
MINING DIVISION

SCALE: 1-INCH 40 CHAINS

DISPOSITION OF CROWN LANDS

- PATENT, SURFACE AND MINING RIGHTS ----- ●
- SURFACE RIGHTS ONLY ----- ○
- MINING RIGHTS ONLY ----- ◐
- LEASE, SURFACE AND MINING RIGHTS ----- ■
- SURFACE RIGHTS ONLY ----- ◑
- MINING RIGHTS ONLY ----- ◒
- LICENCE OF OCCUPATION ----- ▼
- ROADS -----
- IMPROVED ROADS -----
- KING'S HIGHWAYS -----
- RAILWAYS -----
- POWER LINES -----
- MARSH OR MUSKEG -----
- MINES -----
- CANCELLED -----

NOTES


400' surface rights reservation along the shores of all lakes and rivers.

Areas withdrawn from staking under Section 43 of the Mining Act (R.S.O. 1970.)
Order N^o File Date Disposition

RY 223 (1 UNIT) PENDING APPLICATION UNDER THE PUBLIC LANDS ACT

◐ REMOTE TOURIST CAMPS

F- THIS TWP. SUBJECT TO FOREST ACTIVITY IN 1992/93.
FURTHER INFORMATION ON FILE



IN SERVICE NOV. 22/99

CHECKED BY B. ROWAN

PLAN NO. **M. 281**

ONTARIO
MINISTRY OF NATURAL RESOURCES
SURVEYS AND MAPPING BRANCH

THE INFORMATION THAT APPEARS ON THIS MAP HAS BEEN COMPILED FROM VARIOUS SOURCES, AND ACCURACY IS NOT GUARANTEED. THOSE WISHING TO STAKE MINING CLAIMS SHOULD CONSULT WITH THE MINING RECORDER, MINISTRY OF NORTHERN DEVELOPMENT AND MINES, FOR ADDITIONAL INFORMATION ON THE STATUS OF THE LANDS SHOWN HEREON.



42A03N0025 21 FRIPP