



42A04NW0104 63.5957 KENOGAMING

010

**Final Report**

**Mr. Vital Larche and Mrs. Lucy Larche Property**

**Kenogaming Township**

**Porcupine Mining Division**

**Timmins, Ontario**

DP90-437  
+ DP90-438

**1.) Property Holder, Number of Claims :**

The property consists of 29 claims.

Mrs. Lucy Larche holds claim number No. P 1132889.

Mr. Vital Larche holds the remaining claims No. 1132861 - 1132888

**2.) Location and Access:**

The claim group lies about 40 miles southwest of Timmins, Ontario in the central portion of Kenogaming Township. Access is via the Kenogaming Lumber Road , a good gravel road leading south off Highway 101 that connects Timmins and Foleyet. It is about 14 km from the paved Highway 101 to the property.

**3.) Geology:**

The area is well documented by the Geological Report 97 - Geology of the Sewell Lake Area by V.G.Milne, 1972. Felsic to intermediate metavolcanics underlie most of the property. These have been intruded by a feldspar porphyry that is exposed east of Crawford Lake. In addition, North - South diabase dikes traverse the area. Faults and shear zones cut the formations and quartz veining is associated with them. Sulphides, mainly pyrite, and gold have been associated in some locations in this township with the shear zones.

**4.) Work Done, Results and Recommendations:**

Surface prospecting by Mr. (Vital) and Mrs. (Lucy) Larche was carried out July 8 - July 12, 1990.

Nine areas of interest where shearing, quartz veining, and pyrite mineralization occurred were selected. The areas were bulldozed, cleared of trees, trenched and rock sampled.

All of the 159 'Grab - Channel' rock samples assayed less than 0.005 oz/ton gold.

Two claims, P-1132861 and P1132889, were covered by VLF EM16 and magnetic surveys with rather negative results.- Refer to Geophysical report by Maxwell Juby.

The entire claim group could be covered by a VLF EM survey with followup prospecting of the significant conductors to try to locate gold bearing shear zones.

Date: Oct. 20, 1990

Signature: Maxwell Juby, B.Sc.



~~DM~~ OP90-437 + OP90-438

THIS SUBMITTAL CONSISTED OF VARIOUS REPORTS, SOME OF WHICH HAVE BEEN CULLED FROM THIS FILE. THE CULLED MATERIAL HAD BEEN PREVIOUSLY SUBMITTED UNDER THE FOLLOWING RECORD SERIES (THE DOCUMENTS CAN BE VIEWED IN THESE SERIES):

V. Larche Property Work  
Locations, Stripping/Trenching/  
Sampling by Maxwell July,  
Oct/90

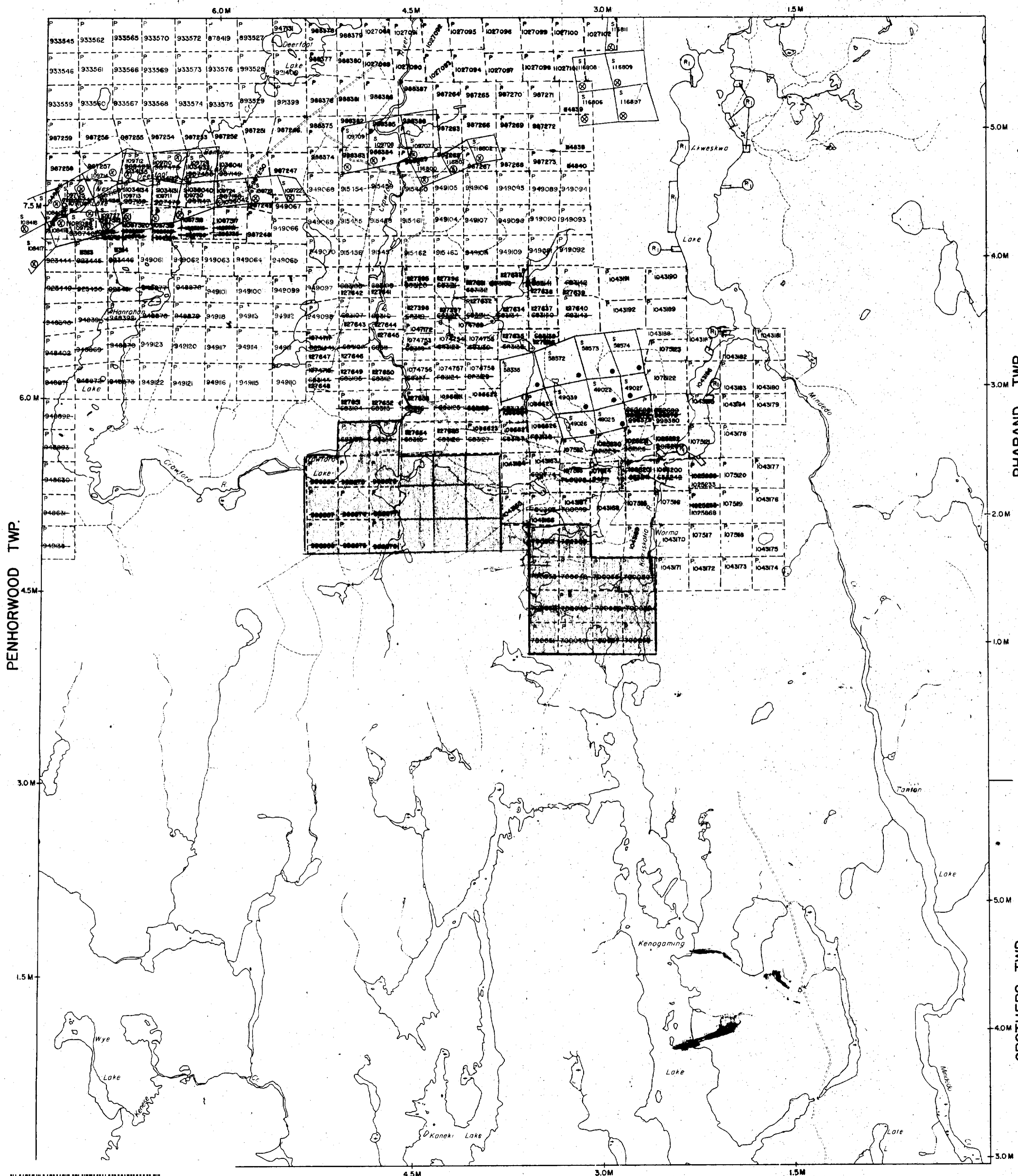
→ see file # 2.13634  
Row # W9006.60536

Geophysical Report, V. Larche  
Property; Kenogaming Twp,  
by M. July, Sept 30/90

→ see file # 2.13580  
Row # W9006.60499

63.5957

SEWELL TWP.



LEGEND

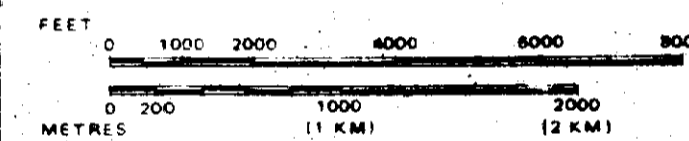
- HIGHWAY AND ROUTE No.
- OTHER ROADS
- TRAILS
- SURVEYED LINES:
  - TOWNSHIPS, BASE LINES, ETC.
  - LOTS, MINING CLAIMS, PARCELS, ETC.
- UNSURVEYED LINES:
  - LOT LINES
  - PARCEL BOUNDARY
  - MINING CLAIMS ETC.
- RAILWAY AND RIGHT OF WAY
- UTILITY LINES
- NON-PERENNIAL STREAM
- FLOODING OR FLOODING RIGHTS
- SUBDIVISION OR COMPOSITE PLAN
- RESERVATIONS
- ORIGINAL SHORELINE
- MARSH OR MUSKEG
- MINES
- TRAVERSE MONUMENT

DISPOSITION OF CROWN LANDS

| TYPE OF DOCUMENT                | SYMBOL |
|---------------------------------|--------|
| PATENT, SURFACE & MINING RIGHTS |        |
| "  SURFACE RIGHTS ONLY          |        |
| "  MINING RIGHTS ONLY           |        |
| LEASE, SURFACE & MINING RIGHTS  |        |
| "  SURFACE RIGHTS ONLY          |        |
| "  MINING RIGHTS ONLY           |        |
| LICENCE OF OCCUPATION           |        |
| ORDER-IN-COUNCIL                |        |
| RESERVATION                     |        |
| CANCELLED                       |        |
| SAND & GRAVEL                   |        |

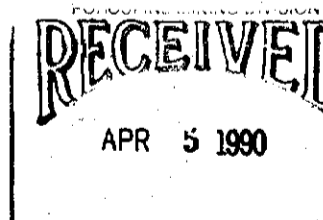
NOTE: MINING RIGHTS IN PARCELS PATENTED PRIOR TO MAY 6 1913 VESTED IN ORIGINAL PATENTEE BY THE PUBLIC LANDS ACT, R.S.O. 1970, CHAP. 380, SEC. 63, SUBSEC. 1.

SCALE: 1 INCH = 40 CHAINS




NOTE

PROPOSED COTTAGING AREAS  
NOTICE RECEIVED DEC. 22/88



TOWNSHIP  
**KENOGAMING**  
 M.N.R. ADMINISTRATIVE DISTRICT  
 TIMMINS  
 MINING DIVISION  
 PORCUPINE  
 LAND TITLES / REGISTRY DIVISION  
 SUDBURY



Date APRIL 1985

Number

RECEIVED APR. 22/87

G-3239



42A4NW0164 63.5957 KENOGAMING

REGAN TWP.