



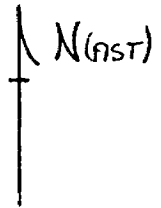
42A04NW0106 2.13634 KENOGAMING

010


STRIPPING AND TRENCHING  
V. LARCHE PROPERTY - KENOGAMING TWP.  
TIMMINS ONTARIO  
M. JUBY  
OCT 2 , 1990

PLAN  
STRIPPING AND TRENCHING  
V. LARCHE PROPERTY-KENO GAMING TP  
TIMMINS, ONTARIO

AREA NO. 2



1.5 FT wide Shear  
some Quartz  
and pyrite  
in intermediate  
metavolcanics



STRIPPED  
Area

DETAIL INFO

- A Trench  
3 FT } 5 channel grab Samples  
ALL Less than 0.005 OZ/TON GOLD
- 8 FT } C } 8 channel grab samples ALL Less than 0.005 OZ/TON GOLD
- } B } 8 channel grab samples ALL Less than 0.005 OZ/TON GOLD
- } B } 5 channel grab samples ALL Less than 0.005 OZ/TON GOLD
- } } 10 channel grab samples ALL Less than 0.005 OZ/TON GOLD
- } B } 5 channel grab Samples ALL Less than 0.005 OZ/TON GOLD
- } A Trench

A - Trench - 3 FT X 3 FT X 1 FT Deep.

B - Trench - 5 FT X 3 FT X 1 FT Deep

C - Trench - 8 FT X 4 FT X 1 FT Deep

NOTE: Area between A, B, C, Trenched  
2 FT Wide, 1 FT Deep  
along zone.

NOTE:  
ONE COMPOSITE  
GRAB OF WHOLE  
AREA ASSAYED  
FOR WHOLE ROCK  
NO. 132

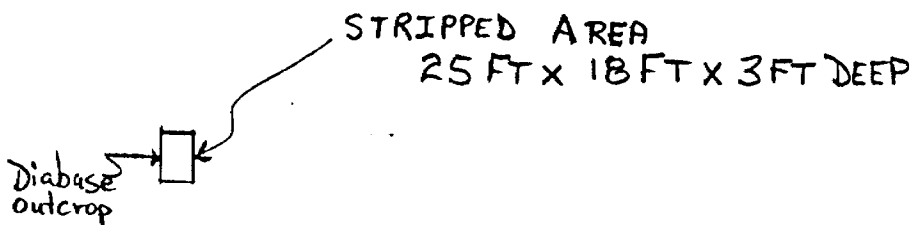
POST NO 2  
P 1132861

M. JUBY  
OCT 2, 1990

SCALE:  
1 INCH = 100 FT

PLAN  
STRIPPING AND TRENCHING  
V. LARCHE PROPERTY-KENO GAMING TP  
TIMMINS, ONTARIO

AREA NO. 3



Area stripped because  
of gossaned large float  
-schist with quartz

M. JUBY  
OCT 2, 1990

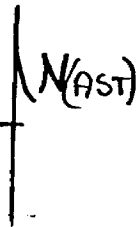
Two grab samples of  
float ALL less than  
0.005 oz/TON GOLD

SCALE:  
1 INCH = 100 FT

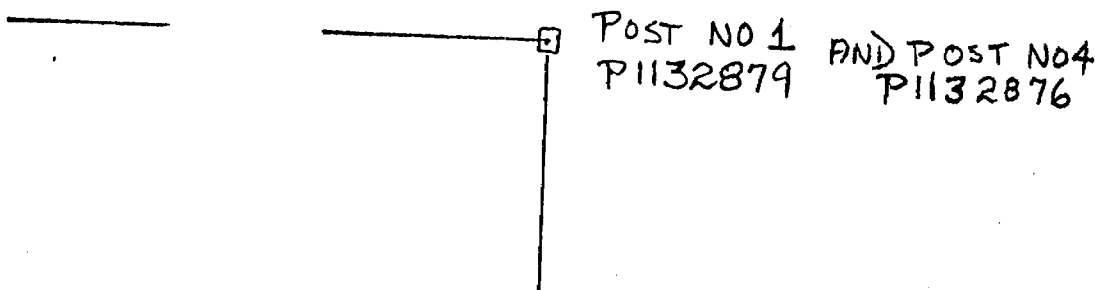
T. 33 94.

PLAN

STRIPPING AND TRENCHING  
V. LARCHE PROPERTY - KENO GAMING TP  
TIMMINS, ONTARIO



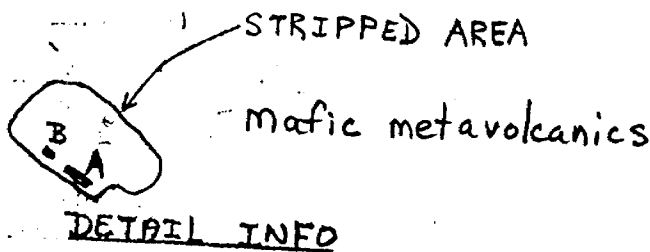
AREA NO. 4



A - Trench 2.5 FT X 12 FT X 1 FT Deep

B - Trench 4 FT X 3 FT X 1 FT Deep

NOTE:  
ONE COMPOSITE  
GRAB OF WHOLE  
AREA ASSAYED  
FOR WHOLE ROCK  
NO. 169



M. JUBY

OCT 2, 1990.

□ B } 7 channel grab samples  
ALL Less than 0.005 oz/TON GOLD

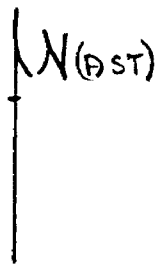
□ A } 16 channel grab samples  
ALL Less than 0.005 oz/TON GOLD

SCALE:  
1 INCH = 100 FT

T. 33.94.

PLAN  
STRIPPING AND TRENCHING  
V. LARCHE PROPERTY-KENOAGMING TP  
TIMMINS, ONTARIO

AREA NO.5



→  
POST NO1  
P1132878 EAST (MJ)  
650 FT WEST

A-Trench 2 FT X 10 FT X 1 FT Deep

NOTE:

ONE COMPOSITE  
GRAB OF WHOLE  
AREA ASSAYED  
FOR WHOLE ROCK  
NO. 193

A → Trench in black mafic metavolcanics  
east-west shearing  
disseminated pyrite.

DETAIL INFO

10 FT [A] } 7 channel grab samples  
ALL LESS THAN 0.005 OZ/TON GOLD

M. JUBY  
OCT 2, 1990.


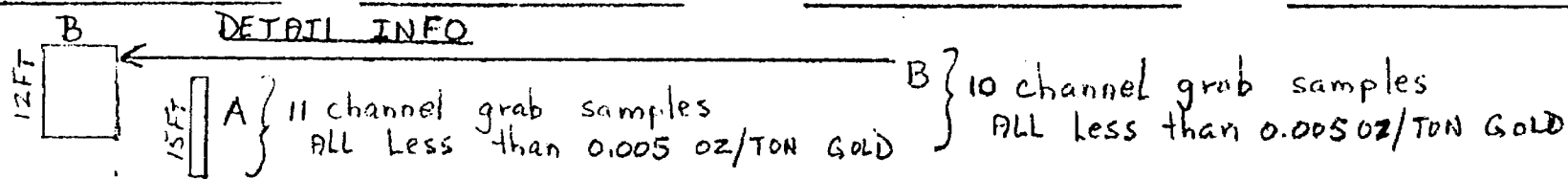
SCALE:  
1 INCH = 100 FT

PLAN  
 STRIPPING AND TRENCHING  
 V. LARCHE PROPERTY-KENOAMING TP  
 TIMMINS, ONTARIO

N(POST)

AREA NO. 6

POST NO 1  
 P1132878



A - Trench 4 FT X 15 FT X 1.5 FT Deep

B - Trench 12 FT X 12 FT X 1.5 FT Deep

M. JUBY

OCT 2, 1990.

Mafic metavolcanics  
 heavily schisted (east-west)

SCALE:  
 1 INCH = 100 FT

F  
 .33  
 33  
 94

NOTE:  
 ONE COMPOSITE GRAB  
 OF WHOLE AREA ASSAYED FOR  
 WHOLE ROCK NO. 201

PLAN  
STRIPPING AND TRENCHING  
V. LARCHE PROPERTY-KENOAGAMING TP  
TIMMINS, ONTARIO

N (AST)

AREA NO. 7

A  
B  
Mafic metavolcanics  
East-west shearing

A-Trench 2 FT x 5 FT x 1 FT Deep

B-Trench 2 FT x 7 FT x 1 FT Deep

DETAIL INFO

A 5 channel grab samples ALL Less than 0.005 OZ/TON GOLD  
B 7 channel grab samples ALL Less than 0.005 OZ/TON GOLD

NOTE:  
ONE COMPOSITE GRAB OF WHOLE AREA  
ASSAYED FOR WHOLE ROCK  
NO. 242

POST NO 3  
P1132878

M. JUBY

OCT 2, 1990.

SCALE:  
1 INCH = 100 FT

PLAN

STRIPPING AND TRENCHING  
V. LARCHE PROPERTY-KENO GAMING TP  
TIMMINS, ONTARIO

(N(AST))

AREA NO. 8

A - Trench 2 FT X 11 FT X 1.5 FT Deep

A  
Mafic metavolcanics  
East-west schistosity

DETAIL INFO

POST NO 2  
P1132878

11 FT [A] } 9 channel grab samples  
ALL Less than 0.005 oz/TON GOLD

M. JUBY

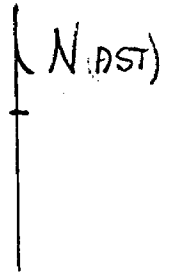
OCT 2, 1990

SCALE:  
1 INCH = 100 FT

T. 33 94.



PLAN  
STRIPPING AND TRENCHING  
V. LAICHE PROPERTY-KENO GAMING TP  
TIMMINS, ONTARIO



AREA NO. 9

POST NO 1  
P 1132875

A- Trench 11 FT x 2 FT and 6 FT x 1.5 FT Deep

Quartz veining  
in coarse  
grained intermediate  
metavolcanics

DETAIL INFO

9 channel grab samples  
ALL Less than 0.005 OZ/TON GOLD

M. JUBY  
OCT 2, 1990

SCALE:  
1 INCH = 100 FT

T. 33 94.

STRIPPING AND TRENCHING  
 V. LARCHE PROPERTY-KENO GAMING TP  
 TIMMINS, ONTARIO

MISCELLANEOUS GRAB SAMPLES FROM  
 THIS CLAIM GROUP NOT SHOWN ON DETAIL  
 MAPS:

<u>CLAIM NO</u>	<u>LOCATION</u>	<u>ASSAY</u>
P 1132885	500 FT EAST OF P1	< 0.005 OZ/TON GOLD
P 1132880	200 FT WEST P 4	< 0.005 OZ/TON GOLD (3 Sa
P 1132878	150 FT EAST P4 AND 100 FT NORTH	< 0.005 OZ/TON GOLD
P 1132878	200 FT NORTH P4	< 0.005 OZ/TON GOLD
P 1132878	100 FT EAST P4 AND 100 FT NORTH	< 0.005 OZ/TON GOLD
P 1132878	500 FT NORTH P4	< 0.005 OZ/TON GOLD
P 1132870	700 FT EAST P4 AND 200 FT SOUTH	< 0.005 OZ/TON GOLD
P 1132887	400 FT WEST P3 AND 300 FT SOUTH	< 0.005 OZ/TON GOLD

M. JUBY  
 OCT 2, 1990



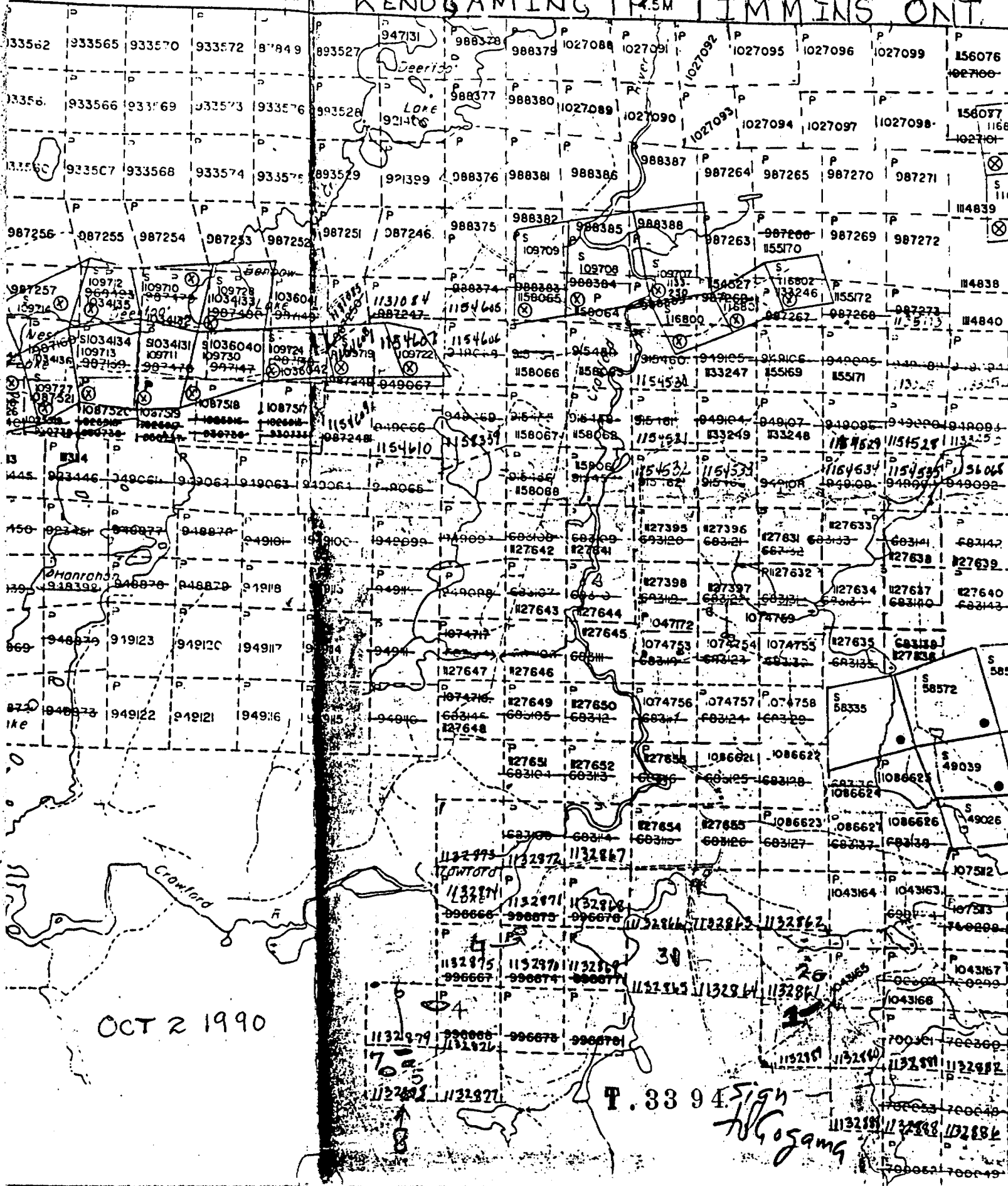
# V. LARCHE PROPERTY (LUCY)

## WORK LOCATIONS

## SEWELL TWP.

### KENOGAMING TR. SM TIMMINS, ONT.

6.0M



OCT 2 1990

T. 33 94.519  
Hogaming

# PLAN

## STRIPPING AND TRENCHING V. LARCHE PROPERTY - KENOBIAMING TP TIMMINS, ONTARIO

N (AST)

Post No 1  
P 1132889

### AREA NO. 1

#### DETAIL INFO

##### C TRENCH

12ft } 10 channel grab samples  
ALL Less than 0.005 oz/TON GOLD

NOTE:

ONE COMPOSITE B TRENCH

GRAB OF ALL

3 TRENCHES  
ASSAYED FOR  
WHOLE ROCK  
-NO. 105

6ft } 10 channel grab samples  
ALL Less than 0.005 oz/TON GOLD

##### A TRENCH

5ft } 5 channel grab samples  
ALL Less than 0.005 oz/TON GOLD



3FT Wide quartz vein  
with Pyrite in intermediate  
metavolcanics

A - Trench - 5 FT X 2.5 FT X 1 FT DEEP

B - Trench - 6 FT X 8 FT X 1 FT DEEP

C - Trench - 12 FT X 3 FT X 1 FT DEEP

M. JUBY.  
OCT 2, 1990.

SCALE:  
1 INCH = 100 FT

T. 33 94.







# TSL LABORATORIES

DIV. BURGNER TECHNICAL ENTERPRISES LIMITED

2031 RIVERSIDE DRIVE, UNIT 2

TIMMINS, ONTARIO

P4N 7C3

TEL: (705) 268-4441 FAX: (705) 268-4420

INVOICE NO.

4609

## 2.13634

CHARGE TO  Vital Larche 365 Wilson Avenue Timmins, Ontario P4N 2T7	DATE	REFERENCE NO.	YOUR ORDER NO.
	Sept. 13/90	W4602	
	SHIP TO		
			TERMS: NET 30 DAYS

CODE	DESCRIPTION	UNIT PRICE	TOTAL
3	6 Det. of Whole Rock	26.00	\$156.00
3	6 Det, of Minor Elements	4.00	\$ 24.00
5	6 Sample Prep.	4.00	\$ 24.00
			<hr/> \$204.00
<b>PAID OCT 1 1990</b>			
INVOICE—PLEASE ENCLOSE COPY OF INVOICE WITH PAYMENT			



HW1EG

T S L LABORATORIES WOFHP  
 2031 RIVERSIDE DRIVE, UNIT 2, TIMMINS, ONTARIO P4N 7C3  
 TELEPHONE #: (705) 268 - 4441  
 FAX #: (705) 268 - 4420

HW1EG

I.C.A.P. WHOLE ROCK ANALYSIS WOFHP  
 Lithium MetaBorate Fusion


Vital Larche  
 365 Wilson Avenue  
 Timmins, Ontario

T.S.L. REPORT No. : W4602  
 T.S.L. File No. : M7827  
 T.S.L. Invoice No. : 4609

YOUR REFERENCE -

SAMPLE #	SiO2 %	Al2O3 %	Fe2O3 %	CaO %	MgO %	Na2O %	K2O %	TiO2 %	MnO %	P2O5 %	LOI %	TOTAL %
105	72.16	9.35	4.97	3.58	1.69	2.15	1.06	0.50	0.08	0.06	2.73	98.34
132	63.95	12.70	7.36	1.59	5.48	2.60	1.30	0.70	0.10	0.28	3.36	99.43
169	60.98	5.96	19.71	6.25	3.24	0.88	0.22	0.48	0.26	0.06	1.67	99.71
193	57.93	12.03	12.61	8.10	4.50	1.55	0.58	1.02	0.20	0.10	1.37	99.98
201	42.60	7.16	9.95	4.44	22.64	0.64	0.40	0.42	0.12	0.14	10.95	99.47
242	61.82	10.42	12.17	5.17	4.12	2.77	0.52	0.96	0.19	0.06	1.03	99.22

DATE : SEP-13-1990

SIGNED :  1 of 3

MWIEE

T S L

LABORATORIES WOFHP

2031 RIVERSIDE DRIVE, UNIT 2, TIMMINS, ONTARIO P4N 7C3

TELEPHONE #: (705) 268 - 4441

FAX #: (705) 268 - 4420

MWIEE

I.C.A.P. WHOLE ROCK WOFHP

LITHIUM METABORATE FUSION

Vital Larche

T.S.L. REPORT No. : W4602

T.S.L. File No. : M7827

T.S.L. Invoice No. : 4609


YOUR REFERENCE -

ALL RESULTS PPM

SAMPLE #	Ba ppm	Sr ppm	Zr ppm	Y ppm	Sc ppm
105	234	191	100	13	9
132	298	264	118	15	15
169	48	71	40	19	13
193	109	133	77	24	32
201	79	76	35	9	16
242	89	70	67	19	27

DATE : SEP-13-1990

SIGNED :



2 of 3

MW1EG

T S L

LABORATORIES

WOFHP

2031 RIVERSIDE DRIVE, UNIT 2, TIMMINS, ONTARIO P4N 7C3

TELEPHONE #: (705) 268 - 4441

FAX #: (705) 268 - 4420

MW1EG

I.C.A.P. ANALYSIS WOFHP

Minor Elements by Fusion

Vital Larche

T.S.L. REPORT No. : W4602

T.S.L. File No. : M7827

T.S.L. Invoice No. : 4609


YOUR REFERENCE -

ALL RESULTS PPM

SAMPLE #	Be ppm	Co ppm	Cr ppm	Cu ppm	Ni ppm	Pb ppm	V ppm	Zn ppm	Th ppm	W ppm	Mo ppm	Ag ppm	Nb ppm
105 ✓	< 1	18	185	15	10	< 50	58	20	< 30	< 30	< 10	< 10	< 50
132 ✓	< 1	30	340	45	90	< 50	134	95	< 30	< 30	< 10	< 10	< 50
169 ✓	< 1	60	120	225	30	< 50	134	5	< 30	< 30	< 10	< 10	< 50
193 ✓	< 1	44	160	110	60	< 50	264	85	< 30	< 30	< 10	< 10	< 50
201 ✓	< 1	88	2265	55	930	< 50	74	20	< 30	< 30	< 10	< 10	< 50
242 ✓	< 1	46	250	105	80	< 50	248	80	< 30	< 30	< 10	< 10	< 50

DATE : SEP-13-1990

SIGNED :



3 of 3

# TSL LABORATORIES

DR. BURGENER TECHNICAL ENTERPRISES LIMITED

2031 RIVERSIDE DRIVE, UNIT 2  
TIMMINS, ONTARIO  
P4N 7C3

TEL: (705) 268-4441 FAX: (705) 268-4420

INVOICE NO.

4536

CHARGE TO

Vital Larche  
365 Wilson Avenue  
Timmins, Ontario  
P4N 2T7

DATE

Aug 31/90

REFERENCE NO.

W4601

YOUR ORDER NO.

Vital Larche

SHIP TO

Vital Larche


TERMS: NET 30 DAYS

CODE	DESCRIPTION	UNIT PRICE	TOTAL
1	153 Det. of Au FA AA	8.65	1,323.45
2	153 Det. of Cu	2.30	351.90
5	153 Sample Prep.	4.00	612.00
Total Amount			<u>2,287.35</u>

**PAID SEP 06 1990**

PLEASE PRINT OR TYPE IN ALL CAPS

1 com  
29



# T S L LABORATORIES

DIVISION OF BURGENER TECHNICAL ENTERPRISES LIMITED

2031 RIVERSIDE DRIVE, UNIT #2

TIMMINS, ONTARIO

P4N 7C3

☎ (705) 268-4441 FAX: (705) 268-4420

## CERTIFICATE OF ANALYSIS

SAMPLE(S) FROM Vital Larche  
365 Wilson Avenue  
Timmins, Ontario  
P4N 2T7  
268-9198

REPORT No.  
W4601

INVOICE #: 4536  
P. O. :


SAMPLE(S) OF rock

Vital Larche

	Au ozpt	Cu ppm
101	<.005	23
102	<.005	10
103	<.005	18
104	<.005	16
106	<.005	12
107	<.005	5
108	<.005	9
109	<.005	5
110	<.005	8
111	<.005	7
112	<.005	5
113	<.005	18
114	<.005	11
115	<.005	45
116	<.005	5
117	<.005	12
118	<.005	9
119	<.005	32
120	<.005	24
121	<.005	13

COPIES TO: Vital Larche  
INVOICE TO: Vital Larche

Aug 31/90

SIGNED 



For enquiries on this report, please contact Customer Service Department.  
Samples, Pulps and Rejects discarded two months from the date of this report.

# T S L LABORATORIES

DIVISION OF BURGNER TECHNICAL ENTERPRISES LIMITED

2031 RIVERSIDE DRIVE, UNIT #2

TIMMINS, ONTARIO

P4N 7C3

☎ (705) 268-4441 FAX: (705) 268-4420



## CERTIFICATE OF ANALYSIS

SAMPLE(S) FROM Vital Larche  
365 Wilson Avenue  
Timmins, Ontario  
P4N 2T7  
268-9198

REPORT No.  
W4601

INVOICE #: 4536  
P. O. :

SAMPLE(S) OF rock

Vital Larche

	Au ozpt	Cu ppm
122	<.005	80
123	<.005	76
124	<.005	6
<del>125</del>	<.005	465
126	<.005	22
127	<.005	19
128	<.005	37
129	<.005	25
130	<.005	235
131	did not receive	-
133	<.005	18
134	<.005	43
135	<.005	6
136	<.005	14
137	<.005	310
138	<.005	41
139	<.005	42
140	<.005	31
141	<.005	16
142	<.005	35

COPIES TO: Vital Larche  
INVOICE TO: Vital Larche


Aug 31/90

SIGNED \_\_\_\_\_

Page 2 of 8

For enquiries on this report, please contact Customer Service Department.  
Samples, Pulps and Rejects discarded two months from the date of this report.





# T S L LABORATORIES

DIVISION OF BURGNER TECHNICAL ENTERPRISES LIMITED

2031 RIVERSIDE DRIVE, UNIT #2

TIMMINS, ONTARIO

P4N 7C3

☎ (705) 268-4441 FAX: (705) 268-4420

## CERTIFICATE OF ANALYSIS

SAMPLE(S) FROM Vital Larche  
365 Wilson Avenue  
Timmins, Ontario  
P4N 2T7  
268-9198

REPORT No.  
W4601

INVOICE #: 4536

P. O. :

SAMPLE(S) OF rock

Vital Larche

	Au ozpt	Cu ppm
143	<.005	11
144	<.005	19
145	<.005	62
146	<.005	140
147	<.005	25
<hr/>		
148	<.005	38
149	<.005	27
150	<.005	38
151	<.005	5
152	<.005	39
<hr/>		
153	<.005	17
154	<.005	12
155	<.005	22
156	<.005	29
157	<.005	17
<hr/>		
158	<.005	7
159	<.005	3
160	<.005	6
161	<.005	47
162	<.005	240

COPIES TO: Vital Larche  
INVOICE TO: Vital Larche

Aug 31/90

SIGNED \_\_\_\_\_

Page 3 of 8



For enquiries on this report, please contact Customer Service Department.  
Samples, Pulps and Rejects discarded two months from the date of this report.



# T S L LABORATORIES

DIVISION OF BURGENER TECHNICAL ENTERPRISES LIMITED

2031 RIVERSIDE DRIVE, UNIT #2

TIMMINS, ONTARIO

P4N 7C3

☎ (705) 268-4441 FAX: (705) 268-4420

## CERTIFICATE OF ANALYSIS

SAMPLE(S) FROM Vital Larche  
365 Wilson Avenue  
Timmins, Ontario  
P4N 2T7  
268-9198

REPORT No.  
W4601

INVOICE #: 4536

P. O. :

SAMPLE(S) OF Rock

Vital Larche

	Au ozpt	Cu ppm
163	<.005	41
164	<.005	6
165	<.005	54
166	<.005	14
167	<.005	10
<u>168</u>	<.005	9
170	<.005	145
171	<.005	70
172	<.005	155
173	<.005	31
174	<.005	1710
175	<.005	1080
176	<.005	1480
177	<.005	91
178	<.005	16
179	<.005	10
180	<.005	8
181	<.005	3
182	<.005	6
183	<.005	7

COPIES TO: Vital Larche  
INVOICE TO: Vital Larche

Aug 31/90

SIGNED \_\_\_\_\_

For enquiries on this report, please contact Customer Service Department.  
Samples, Pulps and Rejects discarded two months from the date of this report.







# T S L LABORATORIES

DIVISION OF BURGNER TECHNICAL ENTERPRISES LIMITED

2031 RIVERSIDE DRIVE, UNIT #2

TIMMINS, ONTARIO

P4N 7C3

☎ (705) 268-4441 FAX: (705) 268-4420

## CERTIFICATE OF ANALYSIS

SAMPLE(S) FROM Vital Larche  
365 Wilson Avenue  
Timmins, Ontario  
P4N 2T7  
268-9198

REPORT No.  
W4601

SAMPLE(S) OF rock

INVOICE #: 4536  
P.O.:

Vital Larche

	Au ozpt	Cu ppm
184	<.005	6
<u>185</u>	<.005	3
186	<.005	4
187	<.005	490
188	<.005	10
189	<.005	8
190	<.005	4
191	<.005	5
<u>192</u>	<.005	3
194	<.005	69
195	<.005	42
196	<.005	47
197	<.005	24
198	<.005	55
199	<.005	51
<u>200</u>	<.005	54
202	<.005	22
203	<.005	56
204	<.005	20
205	<.005	32

COPIES TO: Vital Larche  
INVOICE TO: Vital Larche


Aug 31/90

SIGNED \_\_\_\_\_

Page 5 of 8



For enquiries on this report, please contact Customer Service Department.  
Samples, Pulps and Rejects discarded two months from the date of this report.



# T S L LABORATORIES

DIVISION OF BURGNER TECHNICAL ENTERPRISES LIMITED

2031 RIVERSIDE DRIVE, UNIT #2

TIMMINS, ONTARIO

P4N 7C3

☎ (705) 268-4441 FAX: (705) 268-4420

## CERTIFICATE OF ANALYSIS

SAMPLE(S) FROM Vital Larche  
365 Wilson Avenue  
Timmins, Ontario  
P4N 2T7  
268-9198

REPORT No.  
W4601

SAMPLE(S) OF rock

INVOICE #: 4536

P.O.:

Vital Larche

	Au oz pt	Cu ppm
206	<.005	160
207	<.005	30
208	<.005	160
209	<.005	95
210	<.005	25
211	<.005	110
<del>212</del>	<.005	225
213	<.005	66
214	<.005	30
215	<.005	9
216	<.005	21
217	<.005	37
218	<.005	26
219	<.005	26
220	<.005	75
221	<.005	84
222	<.005	43
223	<.005	9
224	<.005	30
225	<.005	87

*grab*

COPIES TO: Vital Larche  
INVOICE TO: Vital Larche

Aug 31/90

SIGNED \_\_\_\_\_

Page 6 of 8



For enquiries on this report, please contact Customer Service Department.  
Samples, Pulps and Rejects discarded two months from the date of this report.



# T S L LABORATORIES

DIVISION OF BURGNER TECHNICAL ENTERPRISES LIMITED

2031 RIVERSIDE DRIVE, UNIT #2

TIMMINS, ONTARIO

P4N 7C3

☎ (705) 268-4441 FAX: (705) 268-4420

## CERTIFICATE OF ANALYSIS

SAMPLE(S) FROM Vital Larche  
365 Wilson Avenue  
Timmins, Ontario  
P4N 2T7  
268-9198

REPORT No.  
W4601

INVOICE #: 4536  
P. O. :


SAMPLE(S) OF rock

Vital Larche

	Au oz pt	Cu ppm
<i>grab</i> 226	<.005	49
227	<.005	10
<i>grab</i> 228	<.005	23
229	<.005	11
<u>230</u>	<.005	160
231	<.005	115
232	<.005	120
233	<.005	88
<u>234</u>	<.005	40
235	<.005	115
236	<.005	125
237	<.005	67
238	<.005	71
239	<.005	165
240	<.005	79
<u>241</u>	<.005	200
243	<.005	20
244	<.005	48
245	<.005	105
246	<.005	140

COPIES TO: Vital Larche  
INVOICE TO: Vital Larche

Aug 31/90

SIGNED 



For enquiries on this report, please contact Customer Service Department.  
Samples, Pulps and Rejects discarded two months from the date of this report.



# T S L LABORATORIES

DIVISION OF BURGNER TECHNICAL ENTERPRISES LIMITED

2031 RIVERSIDE DRIVE, UNIT #2

TIMMINS, ONTARIO

P4N 7C3

☎ (705) 268-4441 FAX: (705) 268-4420

## CERTIFICATE OF ANALYSIS

SAMPLE(S) FROM Vital Larche  
365 Wilson Avenue  
Timmins, Ontario  
P4N 2T7  
268-9198

REPORT No.  
W4601

SAMPLE(S) OF Rock

INVOICE #: 4536  
P. O. :

Vital Larche

	Au ozpt	Cu ppm
247	<.005	44
248	<.005	100
249	<.005	120
250	<.005	37
251	<.005	26
252	<.005	180
253	<.005	52
254	<.005	36
255	<.005	24
256	<.005	18
257	<.005	9
258	<.005	31
259	<.005	54
260	<.005	34

COPIES TO: Vital Larche  
INVOICE TO: Vital Larche

Aug 31/90

SIGNED \_\_\_\_\_



For enquiries on this report, please contact Customer Service Department.  
Samples, Pulps and Rejects discarded two months from the date of this report.



W9006-40536  
**Report of Work**  
Mining Act (Expenditures, Subsection 77(19))

Type of Work Performed <b>MINERAL ASSAYING</b>	Mining Division <b>PORCUPINE</b>	Township or Area <b>KENOGAMING TWP</b>
Recorded Holder <b>MR. VITAL LARCHE</b>	2.13634	Prospector's Licence No. <b>M 20967</b>
Address <b>365 WILSON AVE, TIMMINS, ONT, P4N 2T7</b>		Telephone No. <b>705-268-9198</b>
Work Performed By <b>T.S.L. LABORATORIES, 203 RIVERSIDE DRIVE, UNIT 2, TIMMINS, ONT, P4N 7C3</b>		
Name and Address of Author (of Submission) <b>X MAXWELL JUBY P.O. BOX 1392 TIMMINS, ONT, P4N 7N2</b>		Date When Work was Performed From: <b>28 8 90</b> To: <b>13 09 90</b> Day Mo. Yr. Day Mo. Yr.

All the work was performed on Mining Claim(s): Indicate no. of days performed on each claim. *See Note No. 1 on reverse side											
Mining Claim	No. of Days	Mining Claim	No. of Days	Mining Claim	No. of Days	Mining Claim	No. of Days	Mining Claim	No. of Days	Mining Claim	No. of Days
1132861	40	1132870	9	1132879	13						
1132865	3	1132876	12	1132878	55						
Instructions Total days credits may be distributed at claim holder's choice. Enter number of days credits per claim in the expenditure days credit column (below).				Calculation of Expenditure Days Credits Total Expenditures \$ <b>1989.80</b>				Total Days Credits <b>15</b>		Total Number of Mining Claims Covered by this Report of Work <b>10</b>	

Mining Claims (List in numerical sequence). If space is insufficient, attach schedules with required information

Mining Claim Prefix	Mining Claim Number	Expend. Days Cr.	Mining Claim Prefix	Mining Claim Number	Expend. Days Cr.	Mining Claim Prefix	Mining Claim Number	Expend. Days Cr.	Mining Claim Prefix	Mining Claim Number	Expend. Days Cr.
P	1132861	20	P	1132878	14						
P	1132864	14	P	1132879	14						
P	1132865	14									
P	1132869	14									
P	1132870	14									
P	1132875	14									
P	<del>1132876</del>	<del>14</del>									
P	1132877	14									

**RECEIVED**  
NOV 30 1990  
MINING LANDS SECTION

RECORDED

OCT 25 1990

Total Number of Days Performed <b>132</b>	Total Number of Days Claimed x <del>130</del> <b>132</b> (m)	Total Number of Days to be Claimed at a Future Date x <b>2</b> (m)
--	---	---

Certification of Beneficial Interest \*See Note No. 2 on reverse side

I hereby certify that, at the time the work was performed, the claims covered in this report of work were recorded in the current recorded holder's name or held under a beneficial interest by the current recorded holder.

Date: **OCT 2 1990**

Recorded Holder or Agent (Signature): *[Signature]*

Certification Verifying Report of Work

I hereby certify that I have a personal and intimate knowledge of the facts set forth in the Report of Work annexed hereto, having performed the work or witnessed same during and/or after its completion and the annexed report is true.

Name and Address of Person Certifying  
**MAXWELL JUBY P.O. BOX 1392 TIMMINS, ONT P4N 7N2**

Telephone No.: **705-235-5450**

Date: **OCT 2 1990**

Certified By (Signature): *[Signature]*

**For Office Use Only**

"Act 6"

Total Days Cr. Recorded <b>132</b>	Date Recorded <b>OCT. 25/90</b>	Mining Recorder <i>[Signature]</i>
	Date Approved as Recorded <b>Jan 15/91</b>	Provincial Manager, Mining Lands <i>[Signature]</i>

RECEIVED

OCT 25 1990

2:20pm

DOCUMENT No.  
W 9006 • 60838

Instructions  
Please type or print.  
Refer to Subsection 77(19), the Mining Act for assessment work requirements and maximum credits allowed under this Subsection.  
Technical Reports, maps and proof of expenditures in duplicate should be submitted to Mining Lands Section, Mineral Development and Lands Branch.

**Mining Act Report of Work**  
(Expenditures, Subsection 77(19))

Type of Work Performed <b>MINERAL ASSAYING</b>	Mining Division <b>PORCUPINE</b>	Township or Area <b>KENOGAMING TP.</b>
Recorded Holder <b>MRS LUCY LARCHE</b>	<b>2.13634</b>	Prospector's Licence No. <b>M 23663</b>
Address <b>365 WILSON AVE, TIMMINS, ONT, PAN 7N 7</b>		Telephone No. <b>705-268-9198</b>
Work Performed By <b>T.S.L. LABORATORIES, 2031 RIVERSIDE DRIVE, UNIT 2, TIMMINS, ONT, PAN 7C 3</b>		
Name and Address of Author (of Submission) <b>* MAXWELL JUBY P.O. BOX 1392, TIMMINS, ONT PAN 7N 2</b>		Date When Work was Performed From: <b>28 8 90</b> To: <b>13 09 90</b> Day   Mo.   Yr.   Day   Mo.   Yr.

All the work was performed on Mining Claim(s): Indicate no. of days performed on each claim. * See Note No. 1 on reverse side												
Mining Claim	No. of Days	Mining Claim	No. of Days	Mining Claim	No. of Days	Mining Claim	No. of Days	Mining Claim	No. of Days	Mining Claim	No. of Days	
<b>P1132889</b>	<b>31</b>											
Instructions Total days credits may be distributed at claim holder's choice. Enter number of days credits per claim in the expenditure days credit column (below).			Calculation of Expenditure Days Credits Total Expenditures <b>\$ 467.55</b>				Total Days Credits <b>31</b>		Total Number of Mining Claims Covered by this Report of Work <b>2</b>			

Mining Claims (List in numerical sequence). If space is insufficient, attach schedules with required information

Prefix	Mining Claim Number	Expend. Days Cr.	Prefix	Mining Claim Number	Expend. Days Cr.	Prefix	Mining Claim Number	Expend. Days Cr.	Prefix	Mining Claim Number	Expend. Days Cr.
<del>P</del>	<del>1132889</del>	<del>31</del>									
P	1132889	16									
P	1132880	15									

**RECEIVED**  
**NOV 30 1990**  
**MINING LANDS SECTION**

Total Number of Days Performed <b>31</b>	Total Number of Days Claimed <b>31</b>	Total Number of Days to be Claimed at a Future Date <b>0</b>
---	---	---

Certification of Beneficial Interest \* See Note No. 2 on reverse side  
I hereby certify that, at the time the work was performed, the claims covered in this report of work were recorded in the current recorded holder's name or held under a beneficial interest by the current recorded holder.  
Date: **OCT 2 1990** Recorded Holder or Agent (Signature): *L. Larche*

Certification Verifying Report of Work  
I hereby certify that I have a personal and intimate knowledge of the facts set forth in the Report of Work annexed hereto, having performed the work or witnessed same during and/or after its completion and the annexed report is true.  
Name and Address of Person Certifying: **MAXWELL JUBY P.O. BOX 1392 TIMMINS, ONT PAN 7N 2**  
Telephone No.: **705-235-5450** Date: **OCT 2 1990** Certified By (Signature): *[Signature]*

**For Office Use Only**

**"ACT 6"**

Total Days Cr. Recorded <b>31</b>	Date Recorded <b>OCT. 25/90</b>	Mining Recorder <i>[Signature]</i>
Date Approved as Recorded <b>Jan 15/91</b>	Provincial Manager, Mining Lands <i>[Signature]</i>	

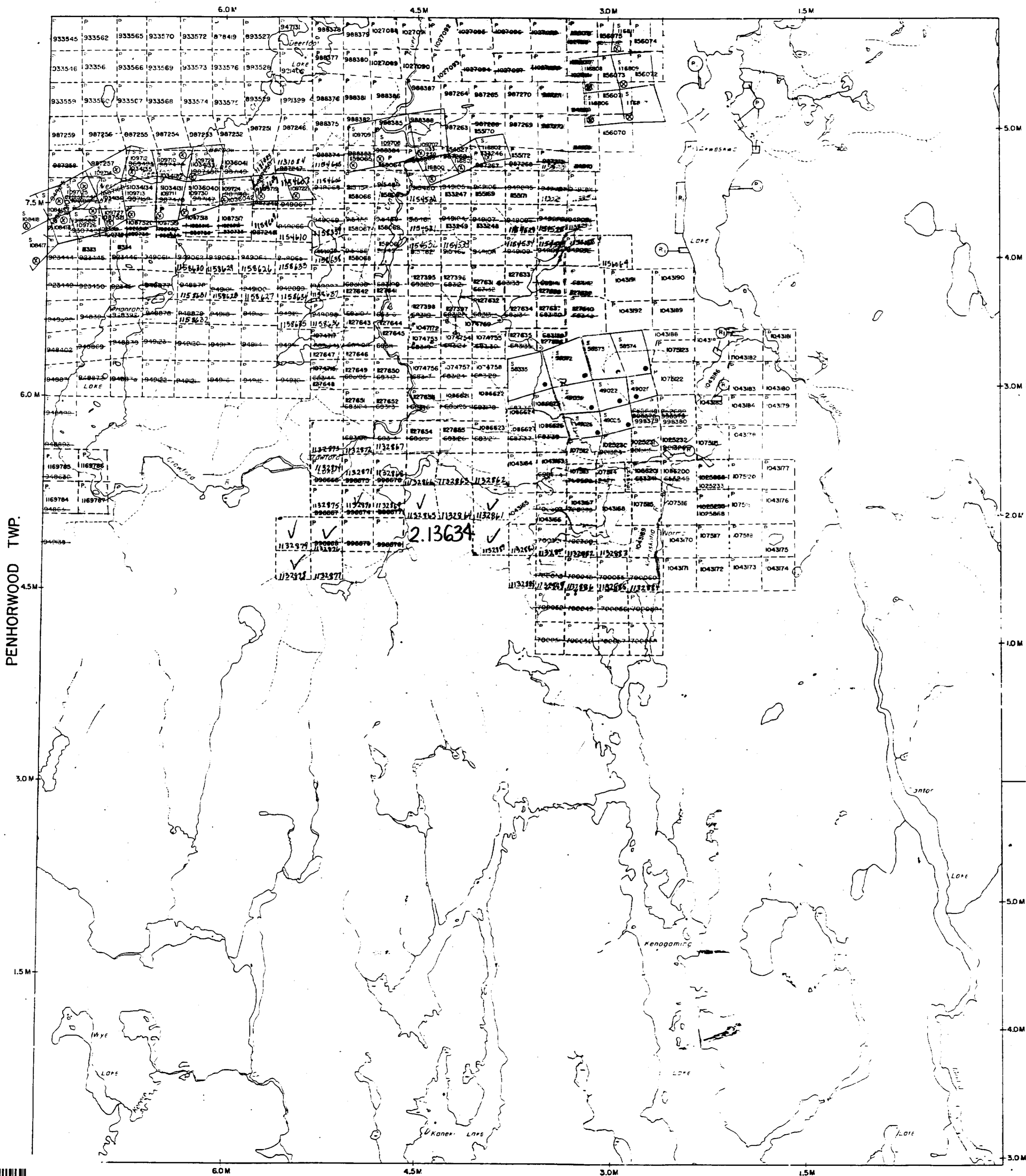
Received Stamp  
**RECEIVED**  
**OCT 25 1990**  
**12:20 pm**

REFERENCE

AREAS WITHDRAWN FROM DISPOSITION

- M.R.O. - MINING RIGHTS ONLY
  - S.R.O. - SURFACE RIGHTS ONLY
  - M. + S. - MINING AND SURFACE RIGHTS
- | Description | Order No. | Date | Disposition | File |
|-------------|-----------|------|-------------|------|
|             |           |      |             |      |

SEWELL TWP.



LEGEND

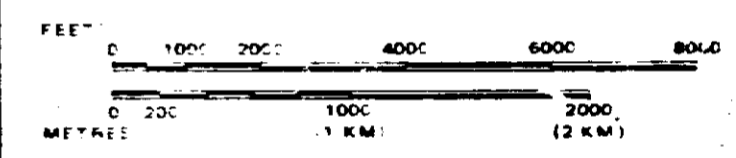
- HIGHWAY AND ROUTE No.
- OTHER ROADS
- TRAILS
- SURVEYED LINES
  - TOWNSHIPS, BASE LINES, ETC.
  - LOTS, MINING CLAIMS, PARCELS, ETC.
- UNSURVEYED LINES
  - LOT LINES
  - PARCEL BOUNDARY
  - MINING CLAIMS ETC.
- RAILWAY AND RIGHT OF WAY
- UTILITY LINES
- NON-PERENNIAL STREAM
- FLOODING OR FLOODING RIGHTS RESERVATIONS
- SUBDIVISION OR COMPOSITE PLAN
- RESERVATIONS
- ORIGINAL SHORELINE
- MARSH OR MUSKEG
- MINES
- TRAVERSE MONUMENT

DISPOSITION OF CROWN LANDS

TYPE OF DOCUMENT	SYMBOL
PATENT, SURFACE & MINING RIGHTS	
" SURFACE RIGHTS ONLY	
" MINING RIGHTS ONLY	
LEASE, SURFACE & MINING RIGHTS	
" SURFACE RIGHTS ONLY	
" MINING RIGHTS ONLY	
LICENCE OF OCCUPATION	
ORDER-IN-COUNCIL	
RESERVATION	
CANCELLED	
SAND & GRAVEL	

NOTE: MINING RIGHTS IN PARCELS PATENTED PRIOR 3 MAY 6 1913 VESTED IN ORIGINAL PATENTEE BY THE PUBLIC LANDS ACT R.S.O. 1970 CH. 280 SECT. 63, SUBSEC.

SCALE: 1 INCH = 40 CHAINS




NOTE: PROPOSED COTTAGING AREAS  
NOTICE RECEIVED DEC 22/88

TOWNSHIP  
**KENO GAMING**  
M.N.R. ADMINISTRATIVE DISTRICT  
TIMMINS  
MINING DIVISION  
PORCUPINE  
LAND TITLES / REGISTRY DIVISION  
SUDBURY

Ministry of Natural Resources  
Land Management Branch

Date: APRIL 1985  
RECEIVED APR 22 1985  
Number: G-3239



THE INFORMATION THAT APPEARS ON THIS MAP HAS BEEN COMPILED FROM VARIOUS SOURCES, AND ACCURACY IS NOT GUARANTEED. THOSE WISHING TO STAKE MINING CLAIMS SHOULD CONSULT WITH THE MINING RECORDER, MINISTRY OF NORTHERN DEVELOPMENT AND MINES ON THE STATUS OF LANDS SHOWN.

