



Report on Overburden Stripping and Trenching, Turnbull Twp.

Property Location and Access

The property is located approximately 25 km west of Timmins in the southwest corner of Turnbull Twp. It is accessible by taking Hwy. 101 west of Timmins and travelling westerly along the Malette main forest access road. A tertiary road (Kamiskotia road) branches northerly off the main road at the southwest corner of Turnbull Twp. From this location the property is accessed by travelling north a short distance then turning easterly onto a secondary road.

Physical Work

Between May 10, 1997 and July 15, 1997 overburden stripping, washing and blasting was conducted on mining claims P-1207720 and P-1207068. A 225 Cat excavator and a 680 Case backhoe were used for the overburden removal and were operated by Mr. Bob Lamothe of Bob's Contracting, Concession 4, Mountjoy Twp. Listed below are the dates of the equipment operation.

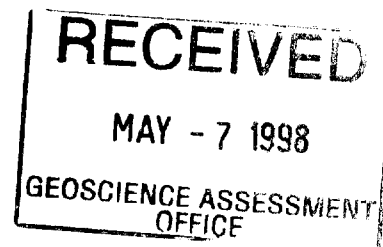
May 10 to May 14, 1997

June 12 to June 14, 1997

July 15, 1997

Selected areas were washed with a wajax pump during this period followed by blasting and sampling. Rock types uncovered by the operation include andesite intruded by porhyry. Mineralization consists of quartz veins with arsenopyrite. Assay results of samples taken are attached.

Robert Rousseau
Prospector





Swastika Laboratories

A Division of TSL/Assayers Inc.

Assaying - Consulting - Representation

Established 1928

Assay Certificate

7W-2506-RA1

Company: **R. ROUSSEAU**

Date: JUN-26-97

Project:

Attn: R. Rousseau

We hereby certify the following Assay of 3 Rock samples submitted JUN-19-97 by .

Sample Number	Au g/tonne	Au Check g/tonne
20137	Nil	-
20138	0.03	0.04
20139	0.03	-

One assay ton portion used.

Certified by Denis Chantre



Swastika Laboratories

A Division of TSL/Assayers Inc.

Assaying - Consulting - Representation

Established 1928

Geochemical Analysis Certificate

7W-2397-RG1

Company: **MONETA PORCUPINE MINES INC**

Date: JUN-17-97

Project:

Attn:

We hereby certify the following Geochemical Analysis of 1 Rock samples submitted JUN-13-97 by .

Sample Number	Au PPB	Au Check PPB	Ag PPM	Co PPM	Mn PPM
5985	20023	20434	95.0	478	1820

$$\frac{74 \text{ PPB}}{1000} \times 0.029167 = 02 / \text{TON.}$$

34286 / 200006

20 JUN 97

Certified by Denis Chantre



Swastika Laboratories

A Division of TSL/Assayers Inc.

Assaying - Consulting - Representation

Established 1928

Assay Certificate

7W-2779-RA1

Company: **B. ROUSSEAU**

Date: JUL-15-97

Project:

Attn: B. Rousseau

We hereby certify the following Assay of 3 Rock samples submitted JUL-07-97 by .

Sample Number	Au g/tonne	Au Check g/tonne	Zn %
20140	0.01	-	-
20141	0.01	-	0.006
20142	0.01	0.01	-

One assay ton portion used.

Certified by



Swastika Laboratories

A Division of TSL/Assayers Inc.

Assaying - Consulting - Representation

Established 1928

Assay Certificate

7W-2179-RA1

Company: **R. ROUSSEAU**

Date: JUN-04-97

Project:

Attn: R. Rousseau

We hereby certify the following Assay of 3 Rock samples submitted JUN-02-97 by .

Sample Number	Au g/tonne	Au Check g/tonne	oz
20134	7.44	7.58	. 22
20135	0.30	-	. 009
20136	3.02	2.95	. 09

One assay ton portion used.

Certified by



Swastika Laboratories

A Division of TSL/Assayers Inc.

Assaying - Consulting - Representation

Established 1928

Assay Certificate

7W-2087-RA1

Date: MAY-29-97

Company: **R. ROUSSEAU**
Project:
Attn: R. Rousseau

We hereby certify the following Assay of 16 Crushed Material samples submitted MAY-26-97 by .

Sample Number	Au g/tonne	Au Check g/tonne
20118	0.01	Nil
20119	0.01	-
20120	Nil	-
20121	0.38	-
20122	0.04	-
20123	0.18	0.20
20124	0.01	-
20125	0.06	-
20126	Nil	-
20127	Nil	-
20128	Nil	-
20129	0.01	-
20130	Nil	-
20131	0.03	-
20132	Nil	-
20133	1.42	1.69

One assay ton portion used.

Certified by Denis Chabre

1 Cameron Ave., P.O. Box 10, Swastika, Ontario P0K 1T0
Telephone (705)642-3244 Fax (705)642-3300

Declaration of Assessment Work Performed on Mining Land

Mining Act, Subsection 65(2) and 66(3), R.S.O. 1990

Transaction Number (office use) W9860.00485
Assessment Files Research Imaging



42A05NE2011 2.18493 TURNBULL

900

of subsections 65(2) and 66(3) of the Mining Act. Under section 8 of the Mining Act, the assessment work and correspond with the mining land holder. Questions about of Northern Development and Mines, 3rd Floor, 933 Ramsey Lake Road, Sudbury.

Instructions: - For work performed on Crown Lands before recording a claim, use form 0240.
- Please type or print in ink.

1. Recorded holder(s) (Attach a list if necessary)

Name ROBERT ROUSSEAU MAUREEN ROUSSEAU	Client Number R.R. 189598 M.R. 299033
Address P.O. Box 2122 TIMMINS, ON	Telephone Number (705) 264-3779
	Fax Number
Name GEORGES FOURNIER	Client Number 133184
Address 353 RAILWAY ST. TIMMINS, ON PAN 2PA	Telephone Number (705) 267-4576
	Fax Number (705) 267-2545

2. Type of work performed: Check (✓) and report on only ONE of the following groups for this declaration.

Geotechnical: prospecting, surveys, assays and work under section 18 (regs) Physical: drilling stripping, trenching and associated assays Rehabilitation

Work Type: **OVERBURDEN STRIPPING, TRENCHING**

Dates Work Performed From 10 Day 05 Month 97 Year To 15 Day 07 Year 97	Office Use
Global Positioning System Data (if available)	Commodity
Township/Area TURNBULL	Total \$ Value of Work Claimed \$ 3830
M or G-Plan Number G-3250	NTS Reference
	Mining Division
	Resident Geologist District Porcupine Timmins

Please remember to: - obtain a work permit from the Ministry of Natural Resources as required;
- provide proper notice to surface rights holders before starting work;
- complete and attach a Statement of Costs, form 0212;
- provide a map showing contiguous mining lands that are linked for assigning work;
- include two copies of your technical report.

3. Person or companies who prepared the technical report (Attach a list if necessary)

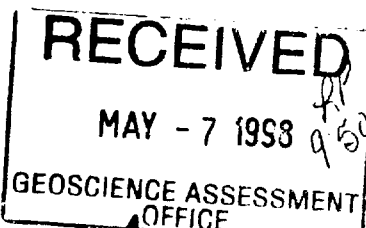

Name ROBERT ROUSSEAU	Telephone Number (705) 264-3779
Address P.O. Box 2122 TIMMINS, ON PAN 7X8	Fax Number
Name	Telephone Number
Address	Fax Number
Name	Telephone Number
Address	Fax Number

4. Certification by Recorded Holder or Agent

I, ROBERT ROUSSEAU (Print Name), do hereby certify that I have personal knowledge of the facts set forth in this Declaration of Assessment Work having caused the work to be performed or witnessed the same during or after its completion and, to the best of my knowledge, the annexed report is true.

Signature of Recorded Holder or Agent: *Robert Rousseau* Date: **MAY 5/98**

Agent's Address	Telephone Number	Fax Number
-----------------	------------------	------------



Deemed Aug 14/98

5. **Work to be recorded and distributed.** Work can only be assigned to claims that are contiguous (adjoining) to the mining land where work was performed, at the time work was performed. A map showing the contiguous link must accompany this form.

09860-06485

Mining Claim Number. Or if work was done on other eligible mining land, show in this column the location number indicated on the claim map.	Number of Claim Units. For other mining land, list hectares.	Value of work performed on this claim or other mining land.	Value of work applied to this claim.	Value of work assigned to other mining claims.	Bank. Value of work to be distributed at a future date
eg TB 7827	16 ha	\$26,825	N/A	\$24,000	\$2,825
eg 1234567	12	0	\$24,000	0	0
eg 1234568	2	\$ 8,892	\$ 4,000	0	\$4,892
1 P-1207068	1	\$130	\$400		
2 P-1207720	2	\$3700	\$800	\$1470	\$1430
3 P-1213175	2		\$800		
4 P-1213176	1		\$400		
5					
6					
7					
8					
9					
10					
11					
12					
13					
14					
15					
Column Totals	6	\$3830	\$2400	\$1470	\$1430

I, ROBERT ROUSSEAU (Print Full Name), do hereby certify that the above work credits are eligible under subsection 7 (1) of the Assessment Work Regulation 6/96 for assignment to contiguous claims or for application to the claim where the work was done.

Signature of Recorded Holder or Agent Authorized in Writing: Robert Rousseau Date: MAY 5/98

6. **Instructions for cutting back credits that are not approved.**

Some of the credits claimed in this declaration may be cut back. Please check (✓) in the boxes below to show how you wish to prioritize the deletion of credits:

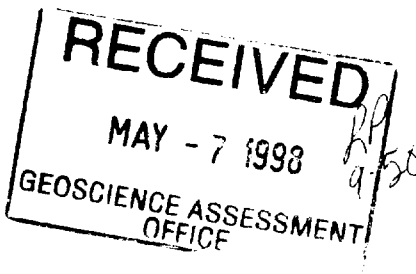
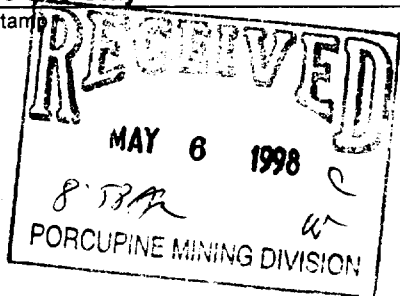
- 1. Credits are to be cut back from the Bank first, followed by option 2 or 3 or 4 as indicated.
- 2. Credits are to be cut back starting with the claims listed last, working backwards; or
- 3. Credits are to be cut back equally over all claims listed in this declaration; or
- 4. Credits are to be cut back as prioritized on the attached appendix or as follows (describe):

Note: If you have not indicated how your credits are to be deleted, credits will be cut back from the Bank first, followed by option number 2 if necessary.

For Office Use Only

Received Stamp	Deemed Approved Date	Date Notification Sent
	Date Approved	Total Value of Credit Approved
	Approved for Recording by Mining Recorder (Signature)	

0241 (03/97)





Ontario

Ministry of Northern Development and Mines

Statement of Costs for Assessment Credit

Transaction Number (office use)

W986.00485

Personal information collected on this form is obtained under the authority of subsection 6 (1) of the Assessment Work Regulation 6/96. Under section 8 of the Mining Act, this information is a public record. This information will be used to review the assessment work and correspond with the mining land holder. Questions about this collection should be directed to a Provincial Mining Recorder, Ministry of Northern Development and Mines, 3rd Floor, 933 Ramsey Lake Road, Sudbury, Ontario, P3E 6B5.

Table with 4 columns: Work Type, Units of work, Cost Per Unit of work, Total Cost. Includes entries for Overburden Stripping (9 days, \$3830) and Trenching.

Associated Costs (e.g. supplies, mobilization and demobilization).

Transportation Costs

Food and Lodging Costs

RECEIVED MAY - 7 1998 GEOSCIENCE ASSESSMENT OFFICE

Total Value of Assessment Work

3830

Calculations of Filing Discounts:

- 1. Work filed within two years of performance is claimed at 100% of the above Total Value of Assessment Work.
2. If work is filed after two years and up to five years after performance, it can only be claimed at 50% of the Total Value of Assessment Work.

TOTAL VALUE OF ASSESSMENT WORK x 0.50 = Total \$ value of worked claimed.

Note:

- Work older than 5 years is not eligible for credit.
- A recorded holder may be required to verify expenditures claimed in this statement of costs within 45 days of a request for verification and/or correction/clarification.

Certification verifying costs:

I, ROBERT ROUSSEAU, do hereby certify, that the amounts shown are as accurate as may reasonably be determined and the costs were incurred while conducting assessment work on the lands indicated on the accompanying

Declaration of Work form as RECORDED HOLDER I am authorized to make this certification.

RECEIVED MAY 6 1998 PORCUPINE VISION

Signature: [Signature] Date: MAY 5/98

September 4, 1998

ROBERT ROGER ROUSSEAU
BOX 2122
MOUNTJOY TOWNSHIP, CON 3
TIMMINS, ONTARIO
P4N-7X8

Telephone: (888) 415-9846
Fax: (877) 670-1555

Visit our website at:
www.gov.on.ca/MNDM/MINES/LANDS/mlsmnpge.htm

Dear Sir or Madam:

Submission Number: 2.18493

Status

Subject: Transaction Number(s): W9860.00485 Approval After Notice

We have reviewed your Assessment Work submission with the above noted Transaction Number(s). The attached summary page(s) indicate the results of the review. **WE RECOMMEND YOU READ THIS SUMMARY FOR THE DETAILS PERTAINING TO YOUR ASSESSMENT WORK.**

If the status for a transaction is a 45 Day Notice, the summary will outline the reasons for the notice, and any steps you can take to remedy deficiencies. The 90-day deemed approval provision, subsection 6(7) of the Assessment Work Regulation, will no longer be in effect for assessment work which has received a 45 Day Notice. Allowable changes to your credit distribution can be made by contacting the Geoscience Assessment Office within this 45 Day period, otherwise assessment credit will be cut back and distributed as outlined in Section #6 of the Declaration of Assessment work form.

Please note any revisions must be submitted in DUPLICATE to the Geoscience Assessment Office, by the response date on the summary.

If you have any questions regarding this correspondence, please contact Lucille Jerome by e-mail at jeromel2@epo.gov.on.ca or by telephone at (705) 670-5858.

Yours sincerely,



ORIGINAL SIGNED BY
Blair Kite
Supervisor, Geoscience Assessment Office
Mining Lands Section

Work Report Assessment Results

Submission Number: 2.18493

Date Correspondence Sent: September 04, 1998

Assessor: Lucille Jerome

Transaction Number	First Claim Number	Township(s) / Area(s)	Status	Approval Date
W9860.00485	1207068	TURNBULL	Approval After Notice	September 04, 1998

Section:

10 Physical PSTRIP

10 Physical PTRNCH

The revisions outlined in the Notice dated July 31, 1998, have been received. Accordingly, assessment work credit has been approved as outlined on the original Declaration of Assessment Work Form.

Enclosed you will find a copy of a detail map for physical work submissions. Please review the content of the map. It may help you to provide more details for any future physical work submissions.

Correspondence to:

Resident Geologist
South Porcupine, ON

Assessment Files Library
Sudbury, ON

Recorded Holder(s) and/or Agent(s):

ROBERT ROGER ROUSSEAU
TIMMINS, ONTARIO

A. MAUREEN ROUSSEAU
TIMMINS, ONTARIO

GEORGES FOURNIER
TIMMINS, Ontario

REFERENCES

AREAS WITHDRAWN FROM DISPOSITION

- M.R.O. - MINING RIGHTS ONLY
- S.R.O. - SURFACE RIGHTS ONLY
- M.+S. - MINING AND SURFACE RIGHTS

Description Order No. Date Disposition File

(R2) - AGGREGATE PERMIT - NOTICE RECEIVED JUNE 16, 1993

(R3) - THE MINING AND SURFACE RIGHTS ARE WITHDRAWN FROM PROSPECTING, STAKING OUT, SALE OR LEASE UNDER SECTION 35 OF THE MINING ACT, R.S.O. 1990 DATED JAN. 11, 1986 AT 10:15 A.M. ORDER NO. W-P-1/35 NER.

NOTES

THIS TOWNSHIP LIES WITHIN THE MUNICIPALITY OF THE CITY OF TIMMINS

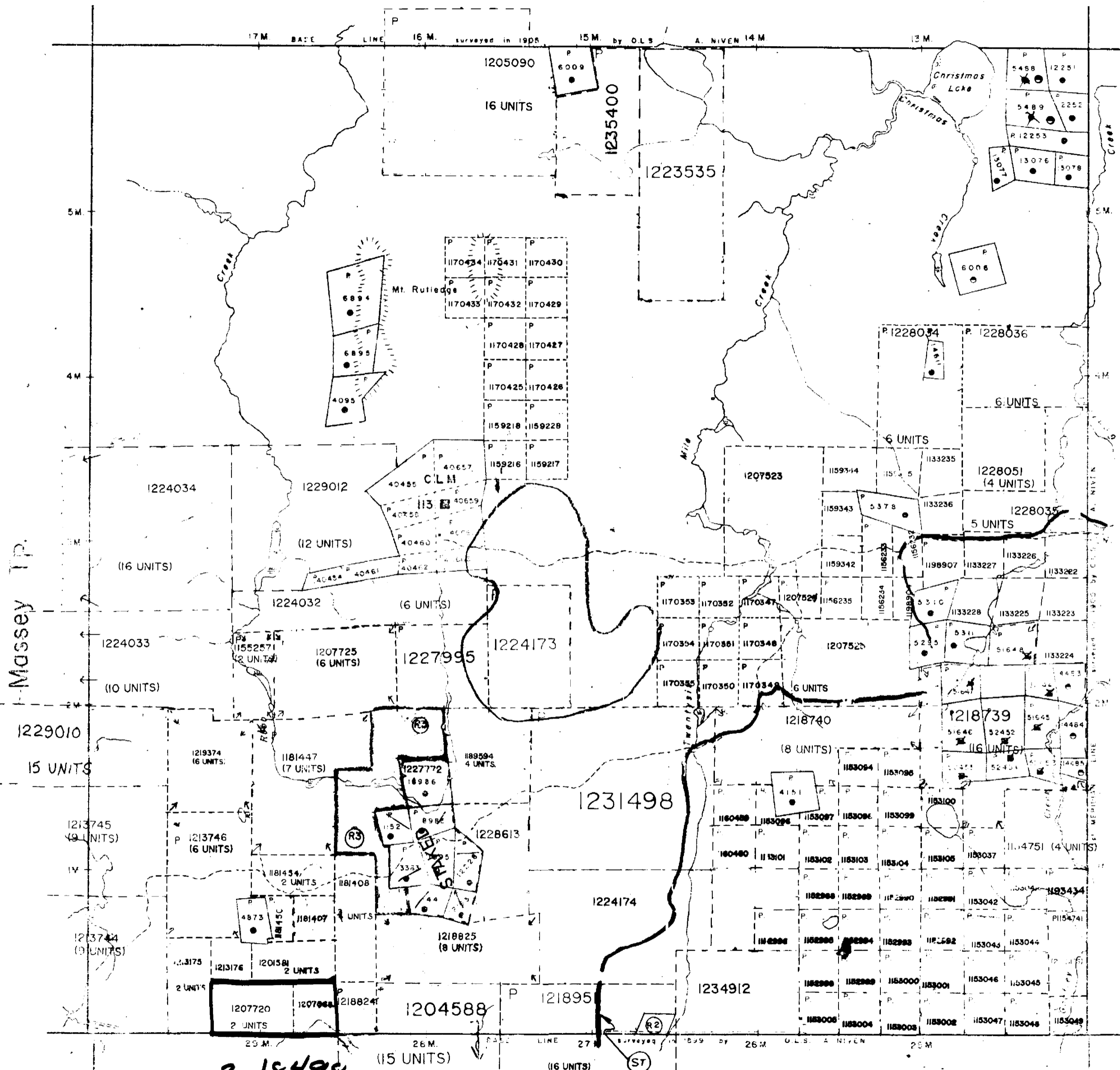
(ST) - PROPOSED SNOWMOBILE TRAIL NOTICE REC'D 93-MAY-20

(R2) - THIS TWP. SUBJECT TO FOREST ACTIVITY IN 1995-9. FURTHER INFORMATION AVAILABLE ON FILE.

□ - open
June 1/97.
(see Ont. Gazette)

THE INFORMATION THAT APPEARS ON THIS MAP HAS BEEN COMPILED FROM VARIOUS SOURCES, AND ACCURACY IS NOT GUARANTEED. THOSE WISHING TO STAKE MINING CLAIMS SHOULD CONSULT WITH THE MINING RECORDER, MINISTRY OF NORTHERN DEVELOPMENT AND MINES, FOR ADDITIONAL INFORMATION ON THE STATUS OF THE LANDS SHOWN HEREON

Robb TP



Massey Tp.

Godfrey Tp.

2.18498
PSTRIP,
PTRNCH
 Carscallen Tp.

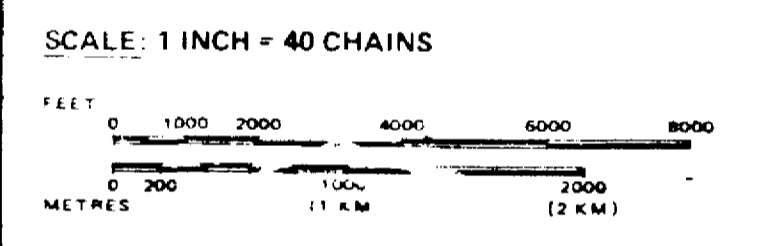
LEGEND

- HIGHWAY AND ROUTE No.
- OTHER ROADS
- TRAILS
- SURVEYED LINES:
 - TOWNSHIPS, BASE LINES, ETC.
 - LOTS, MINING CLAIMS, PARCELS, ETC.
- UNSURVEYED LINES:
 - LOT LINES
 - PARCEL BOUNDARY
 - MINING CLAIMS ETC.
- RAILWAY AND RIGHT OF WAY
- UTILITY LINES
- NON-PERENNIAL STREAM
- FLOODING OR FLOODING RIGHTS
- SUBDIVISION OR COMPOSITE PLAN
- RESERVATIONS
- ORIGINAL SHORELINE
- WATER OR MUSKEG
- MINES
- TRAVERSE MONUMENT

DISPOSITION OF CROWN LANDS

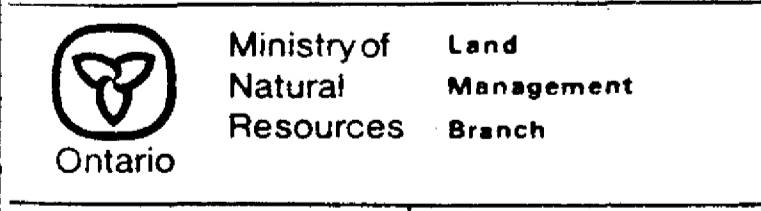
TYPE OF DOCUMENT	SYMBOL
PATENT, SURFACE & MINING RIGHTS	●
" SURFACE RIGHTS ONLY	○
" MINING RIGHTS ONLY	◐
LEASE, SURFACE & MINING RIGHTS	■
" SURFACE RIGHTS ONLY	◼
" MINING RIGHTS ONLY	◻
LICENCE OF OCCUPATION	▽
ORDER-IN-COUNCIL	OC
RESERVATION	⊙
CANCELLED	⊖
SAND & GRAVEL	⊗

NOTE: MINING RIGHTS IN PARCELS PATENTED PRIOR TO MAY 4 1912 VESTED IN ORIGINAL PATENTEE BY THE PUBLIC LANDS ACT, R.S.O. 1970 CHAP. 380, SEC. 63, SUBSEC. 1



DATE OF ISSUE

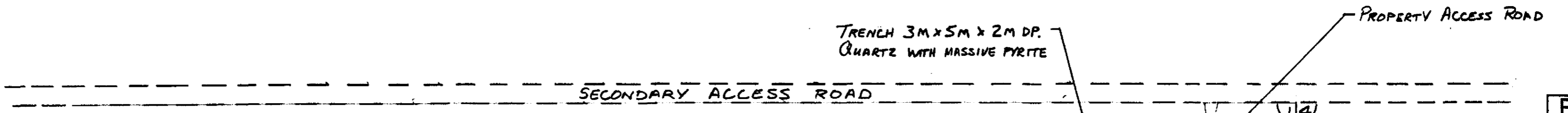
TOWNSHIP JUL 06 1998
 TURNBULL PROVINCIAL RECORDS OFFICE - SUDBURY
 M.N.R. ADMINISTRATIVE DISTRICT
 TIMMINS MINING DIVISION
 PORCUPINE LAND TITLES / REGISTRY DIVISION
 COCHRANE



Date MARCH, 1985 Number G-3250
 ACTIVATED JANUARY 30, 1990



RECEIVED
SEP - 3 1998
GEOSCIENCE ASSESSMENT
OFFICE



TRENCH 3m x 5m x 2m DP.
QUARTZ WITH MASSIVE PYRITE

TRENCH 3m x 5m x 2m DP.
ANDESITE, PYRITE, QUARTZ

TRENCH 4m x 12m x 5m DP.
QUARTZ WITH MASSIVE PYRITE

TRENCH 3m x 6m x 2m DP.
ANDESITE, PORPHYRY, PYRITE

TRENCH 3m x 4m x 2m DP.
QUARTZ

TRENCH 4m x 5m x 2m DP.
ANDESITE, PYRITE

TRENCH 5m x 8m x 2m DP.
ANDESITE, PYRITE

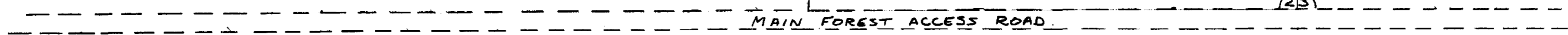
TRENCH 6m x 6m x 2m DP.
PORPHYRY, PYRITE

MINING CLAIM P-1207720
2 UNITS

MINING CLAIM P-1207068
1 UNIT

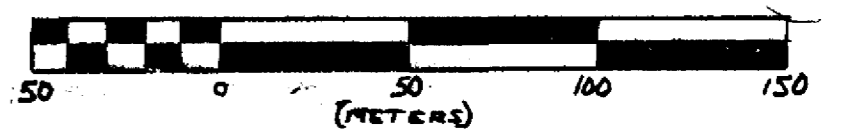
TURNBULL TWP.

29 MI. (APPROX.)



CARSCALLEN TWP.

2.18493



SCALE 1:2000

LEGEND

- TRENCH
- FOREST ROAD
- MECHANICALLY STRIPPED AREA

TRENCHING/STRIPPING PROGRAM
ROUSSEAU/FOURNIER PROP.
TURNBULL TWP.
PORCUPINE MINING DIVISION

