



42A05SE0020 35 CARSCALLEN

010

DIAMOND DRILLING

TOWNSHIP: CARSCALLEN

REPORT NO: 35

WORK PERFORMED FOR: MORRIS PLAUNT

RECORDED HOLDER: SAME AS ABOVE

: OTHER

<u>CLAIM NO.</u>	<u>HOLE NO.</u>	<u>FOOTAGE</u>	<u>DATE</u>	<u>NOTE</u>
P1179870	1010-91-1	80.5'	OCT/91	(1)

NOTES:

(1) W9260.00032, FILED AUG/92.

QUEENSTON MINING INC.

DIAMOND DRILL REPORT

Page 1 of 3

PROJECT: 1010 Vein

COMMENCED: Oct 31, 1991

PROPERTY: Jowsey Denton

DDH NO: 1010-91-1

FINISHED: Oct 31, 1991

TOWNSHIP: Carscallen

ELEV:

CORE SIZE: AQ

PROVINCE: Ontario

AZIM: 225 deg.?

TOTAL DEPTH: 80.5

LOCATION:
(re Grid):

DIP: -25 deg

CONTRACTOR: Morris Plaunt
George Smith

LOGGED BY: W. J. McGuinley (re Claim):

UNITS: METRES

FROM	TO	CORE LENGTH
------	----	-------------

0	80.5	80.5	<p>Medium to coarse grained biotite granite/ granodiorite. 40% euhedral to anhedral plagioclase feldspar, 40% quartz, 10% biotite and 10% albite feldspar? Plagioclase crystals to 1/4" diameter as coarse aggregates, biotite is found as fine grained masses</p> <p>0-42.5 mainly weakly sericitized feldspar, buff color becoming pale green 7.4-7.8 grey alteration halo 7.6 1/16" quartz seam 70 deg to C.A. fine grained unmineralized 14.0-14.5 thin carbonate seam 10 degrees to C.A. 19.5-22.5 minor quartz veinlets and slips with strongly altered haloes for several inches above and below, 60% of section weakly saussuritized, grey color; slips at 30 & 45 degrees 25.75 thin quartz veinlet with 1/2" alteration halo, 45 deg to C.A. 32.7, 34.5 thin veinlets as at 25.75 30 deg. 35.5-39.5 highly saussuritized section. Feldspar still well defined but waxy yellow-green in color, biotite is chloritized -numerous thin seams with carbonate chlorite at 10-20 deg. to C.A. 36.0 approximately 3 feet lost core 42.8-56.5 strongly sericitized section, feldspar texture washed out and replaced by sericite, biotite is only weakly altered 45.0-45.5 rusty fracturing 47.0-47.75 quartz vein, fine grained, grey color with 5% banded pyrite in euhedral</p>
---	------	------	--

aggregates
47.75-49.2 several quartz veinlets and
quartz dolomite(?) veins
2% disseminated pyrite throughout section
54.0 rusty fractured zone
56.5-83.0 weakly sericitized granite,
granodiorite as at 0-42.5
62.6-63.0 xenolith, trace visible quartz,
40% mafic minerals
68.0-83.0 increasingly, buff colored
feldspar possibly weaker alteration
71.0 - 3/4" granite vein 20 deg to C.A
72.5-73.6 several carbonate filled fractures
with greenish sericite and chloritic
alteration haloes, no pyrite.

80.5

END OF HOLE

CORE STORED AT KIRKLAND LAKE
CORE LIBRARY

DIAMOND DRILL REPORT
PROJECT: 1010 Vein
PROPERTY:

ASSAY RESULTS
DDH NO. 1010-91-1
TOWNSHIP:

FROM	TO	LENGTH	SAMPLE#	Au Pbb	Cu ppm	Zn ppm
19.5	22.5	3.0	123965	Nil		
35.5	37.5	2.0	123966	Nil		
37.5	39.5	2.0	123967	Nil		
43.5	46.5	3.0	123968	Nil		
46.5	48.0	1.5	123969	9562	9364	
48.0	50.0	2.0	123970	345		
72.6	73.6	1.0	123971	38		



Swastika Laboratories

A Division of Assayers Corporation Ltd.

Assaying - Consulting - Representation

Geochemical Analysis Certificate

1W-4422-RG1

Company: QUEENSTION MINING INC.

Date: NOV-18-91

Project:

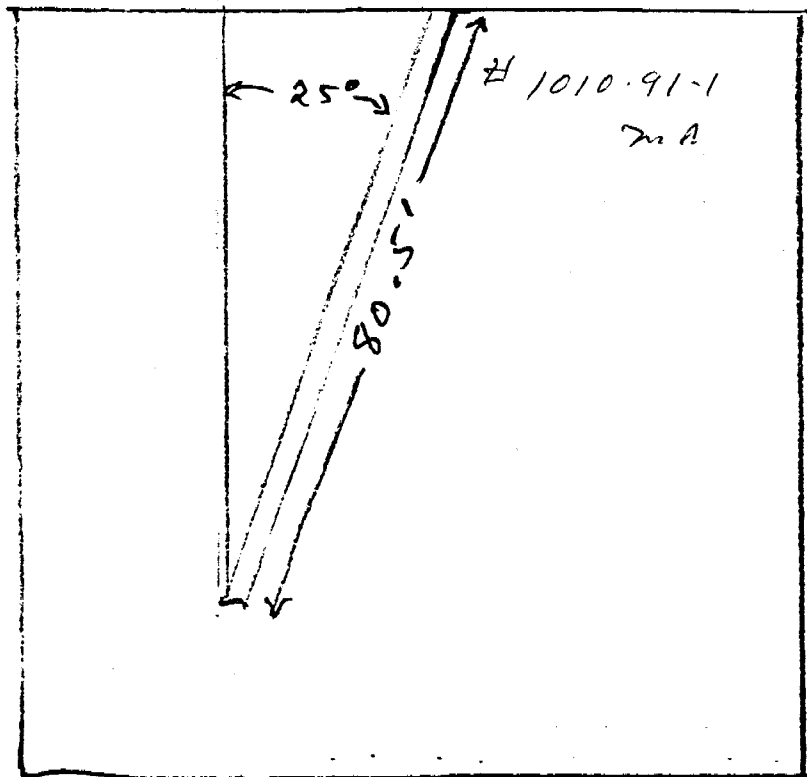
Copy 1. BOX 193, KIRKLAND LAKE, ONT P2N 3H7

Attn: B. MCGUINTY

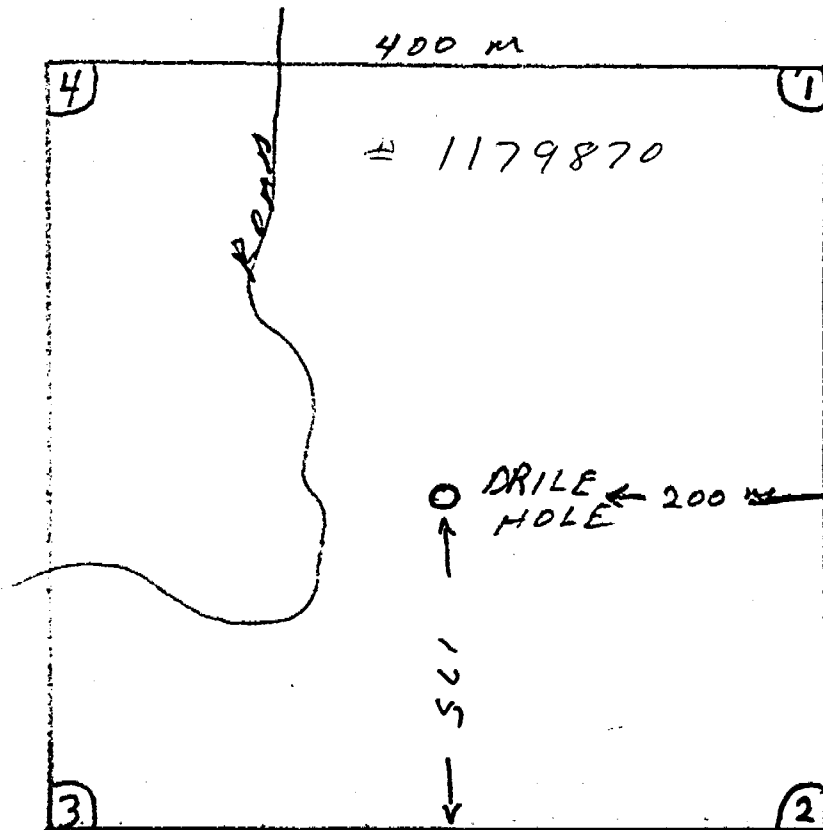
We hereby certify the following Geochemical Analysis of 7 SPLIT CORE samples submitted NOV-12-91 by .

Sample Number	Au ppb	Au check ppb
123965	Nil	
123966	Nil	
123967	Nil	
123968	Nil	
123969	9562	9364
123970	345	
123971	38	

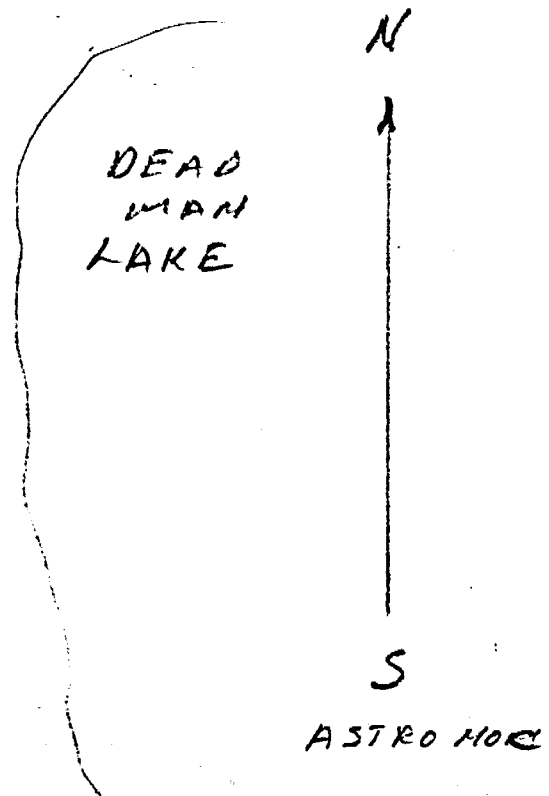
Certified by Donna Gardner



CROSS SECTION



400 m



CARS CALLEN TWP.
 CLAIM #P 1179870
 25° 80.5'
 LOGGED BY
 QUEENSTON GOLD.
 SCALE 1" = 100M.

ASSM'T FILES



Ministry of Northern Development and Mines

Ontario

Report of Work Conducted After Recording Claim

Mining Act

Transaction Number W9260.00032



42A05SE0020 35 CARSCALLEN

900

Personal information collected on this form is obtained under the authority of the M this collection should be directed to the Provincial Manager, Mining Lands, Min Sudbury, Ontario, P3E 6A5, telephone (705) 670-7284.

- Instructions: - Please type or print and submit in duplicate. - Refer to the Mining Act and Regulations for requirements of filing assessment work or consult the Recorder. - A separate copy of this form must be completed for each Work Group. - Technical reports and maps must accompany this form in duplicate. - A sketch, showing the claims the work is assigned to, must accompany this form.

Recorded Holder(s) MORRIS PLAUNT, Client No. 182878, Address 519 GOUT RD CHAPUT HUGHES, Telephone No. 705-567-4242, Mining Division PORCUPINE, Township/Area CARSCALLEN, Dates Work Performed From: OCT 31, 1991 To: OCT 31, 1991

Work Performed (Check One Work Group Only) (AS PER LOGS) Table with columns: Work Group, Type, and a grid for recording work details like Geotechnical Survey, Physical Work, etc.

Total Assessment Work Claimed on the Attached Statement of Costs \$ 1990.00

Note: The Minister may reject for assessment work credit all or part of the assessment work submitted if the recorded holder cannot verify expenditures claimed in the statement of costs within 30 days of a request for verification.


Persons and Survey Company Who Performed the Work (Give Name and Address of Author of Report) Table with columns: Name, Address. Includes MORRIS PLAUNT, RICHARD PLAUNT, GEORGE SMITH.

Certification of Beneficial Interest - See Note No. 1 on reverse side. I certify that at the time the work was performed, the claims covered in this work report were recorded in the current holder's name or held under a beneficial interest by the current recorded holder. Date Feb 18, 92, Recorded Holder or Agent (Signature) Morris Plaunt

Certification of Work Report. I certify that I have a personal knowledge of the facts set forth in this Work report, having performed the work or witnessed same during and/or after...

Name and Address of Person Certifying MORRIS PLAUT		
Telephone No. 517-4242	Date Feb 18, 1992	Certified By (Signature) <i>Morris Plaut</i>

For Office Use Only

Total Value Cr. Recorded \$1990.⁰⁰	Date Recorded FEB 20 1992	Mining Recorder <i>[Signature]</i>	
	Deemed Approval Date MAY 20th 1992	Date Approved	
	Date Notice for Amendments Sent		

0841 (2/81)

MAY 29 '92 9:23

PAGE.002

Credits you are claiming in this report may be cut back. In order to minimize the adverse effects of such deletions, please indicate from which claims you wish to prioritize the deletion of credits. Please mark (✓) one of the following:

1. Credits are to be cut back starting with the claim listed last, working backwards.
2. Credits are to be cut back equally over all claims contained in this report of work.
- Credits are to be cut back as prioritized on the attached appendix.

In the event that you have not specified your choice of priority, option one will be implemented.

Note 1: Examples of beneficial interest are unrecorded transfers, option agreements, memorandum of agreements, etc., with respect to the mining claims.

Note 2: If work has been performed on patented or leased land, please complete the following:

I certify that the recorded holder had a beneficial interest in the patented or leased land at the time the work was performed.	Signature <i>Thomas E. Cloud</i>	Date <i>Feb 1992</i>
---	-------------------------------------	-------------------------

MAY 29 '92 9:24

** TOTAL PAGE.003 **
PAGE.003

J. Loney?

ories

INVOICE

NO: 26582
DATE: 11-18-91
PAGE: 1 of 1

SHIP TO

Inc.

Same

tario

GS

3

ITEM NO.	QUANTITY	DESCRIPTION	UNIT PRICE	AMOUNT	
7	1	Air Assay	8.750	8.75	
		Sample Handling	3.000	21.00	
		Cert. IW-4422-RG1			
		10% Discoun		8.23	
		3-SS @ 7.1%		5.18	
		<i>74.02</i>			
		<i>90.00</i>			
		<i>5.18</i>			
COMMENTS				TOTAL	79.20
Net 30 Days					

QUEENSTON MINING INC.
4 AL WENDE AVE.
P.O. BOX 193
KIRKLAND LAKE, ONT.
P2N 3H7

QUEENSTON MINING INC.
4 AL WENDE AVE.
P.O. BOX 193
KIRKLAND LAKE, ONT.
P2N 3H7

