

20348



SWASTIKA LABORATORIES LIMITED  
P.O. BOX 10, SWASTIKA, ONTARIO P0K 1T0  
TELEPHONE (705) 642-3244 FAX (705) 642-3300

JOUR DATE  
MOIS  
ANNÉE  
4 DAY Aug 1989  
MONTH YEAR

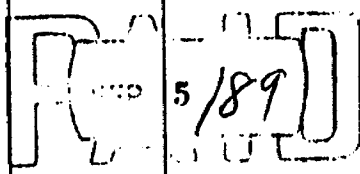
TRANSPORTEUR  
SHIPPED VIA

VENDEUR A  
SUIVRE 10

Colbert Drilling & Exploration  
167 Lakeshore Drive  
Timmins, Ontario  
P4N 7A1

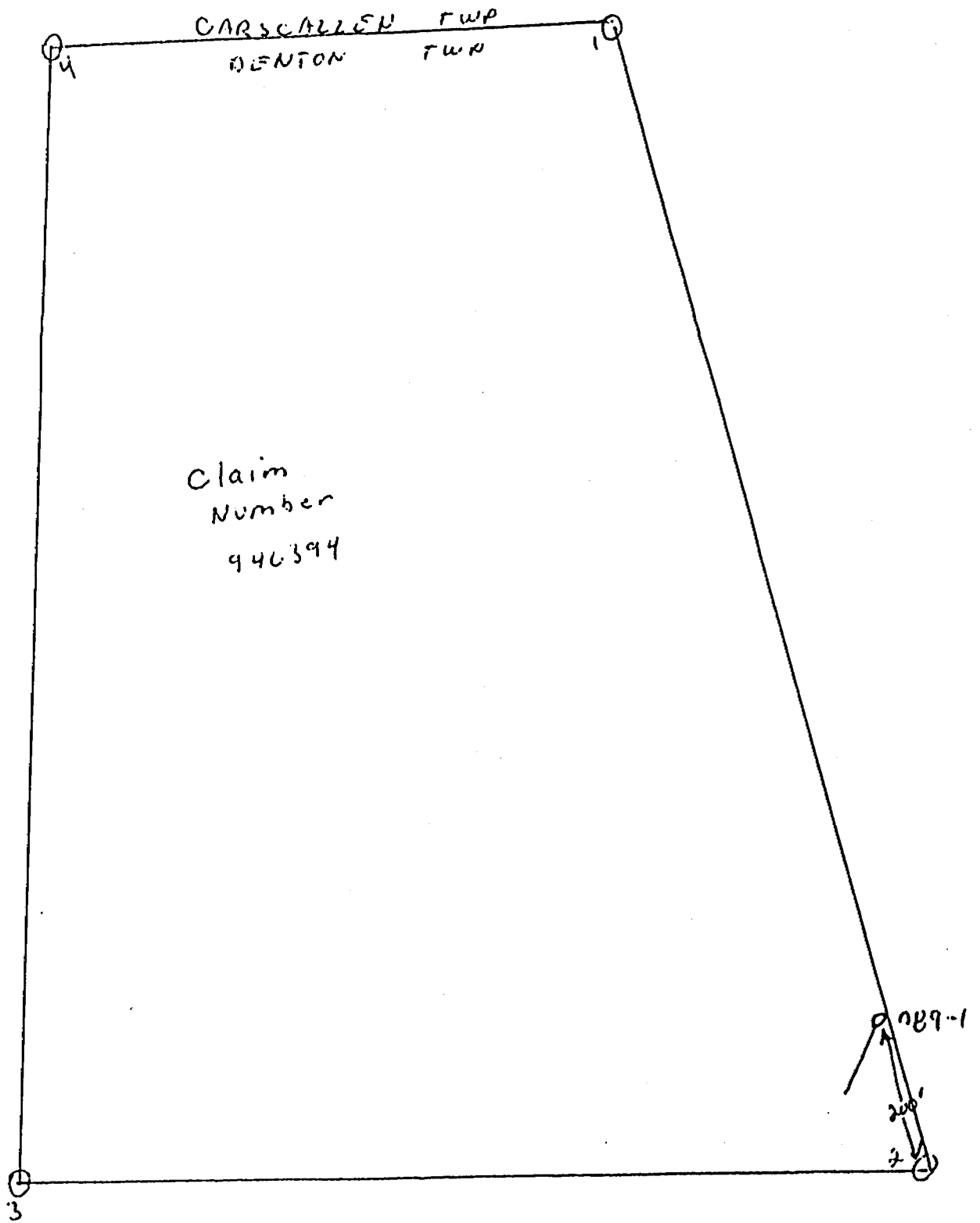


010

NO. D'EXEMPT. DE TAXE FED.		NO. D'EXEMPT. DE TAXE PROV.		VOTRE NO. DE COMMANDE		NOTRE NO. DE COMMANDE		CONDITIONS NET 30 DAYS		REP. DES VENTES	
FED. LICENCE NO.		PROV. LICENCE NO.		YOUR ORDER NO.		OUR ORDER NO.		TERMS		SALES REP.	
QUANTITE QUANTITY	DESCRIPTION						PRIX UNITAIRE UNIT PRICE		MONTANT AMOUNT		
10	Au assays						\$ 8.75	\$ 87.50			
10	Ag Cu ZN NI assays						25.25	252.50			
10	Sample Handling						3.00	30.00			
	Cert. #75777 Aug. 3, 1989										
							SWASTIKA LABORATORIES LTD				
							 WITH THANKS PER <i>D. Gardner</i>				
							TOTAL...		\$ 370.00		

FACTURE/INVOICE ANALYTICAL CHEMISTS • ASSAYERS • CONSULTANTS  
ESTABLISHED 1928






LOCATION \_\_\_\_\_

N. \_\_\_\_\_ FOOTAGE/ANG. \_\_\_\_\_  
 E. \_\_\_\_\_ DIP \_\_\_\_\_  
 ELEV. \_\_\_\_\_ DIP \_\_\_\_\_  
 AZ. \_\_\_\_\_ DIP \_\_\_\_\_

E.H. van Hees  
 Geological Services Inc.

HOLE NO. D-89-1  
 SHEET 2 OF 2  
 LOGGED BY: E.H.  
 DATE: Aug 18/89

FROM	TO	DESCRIPTION	FROM	TO	SAMPLE NO.	LENGTH	Au O.P.T.
87.5	88'	Quartz vein					
88	93	Granite as described before					
93	117	Shaded granite with sections containing signs chalc. + pyrite (96-98' and 104-105)	95.75	99	18901	3.25	.042
			99	102	18902	3.0	N:1
117	129	Granite - as described before - patch of ch. @ 128	102	104.5	18903	2.5	.002
129		EOH	104.5	106	18904	1.5	.032
			106	107.33	18905	1.33	.002
			109.33	110.9	18906	1.66	.004
			109	111.5	18907	2.5	.086
			111.5	114	18908	2.5	.008
			114	116.75	18909	2.75	.004
			116.75	119	18910	2.25	N:1



W8906.00377

FROM: M.R. PORCUPINE MIN. DIV. TO: 416 922 4  
INSTRUMENT DEVELOPMENT AND MINDS (Geophysical, Geological, Geochemical and Expenditures) W 8



900

2.12823

Type of Survey: **Analysis**  
 Claim Holder: **EDUARDO A. COLBERT**  
 Address: **167 LAKESHORE LANE**  
 Name and Address of Author (of Geo-Technical report): **SWASTIKA LABORATORIES**  
 Location of Area: **DENTON**  
 Date of Survey (from & to): **04 08 89**  
 Name of Surveying Firm: **FIMMINS**  
 Phone No. of Surveying Firm: **264 7529**

Credits Requested per Each Claim in Columns at right			Mining Claims Traversed (List in numerical sequence)		
Special Provisions	Geophysical	Days per Claim	Mining Claim Prefix	Mining Claim Number	Expend Days Cr.
For first survey: Enter 40 days (This includes line cutting)	- Electromagnetic		P	946397	24
For each additional survey: using the same grid: Enter 20 days (for each)	- Magnetometer				
	- Radiometric				
	- Other				
	Geological				
	Geochemical				
Also Days	Geophysical	Days per Claim			
Complete reverse side and enter: to reference	- Electromagnetic				
	- Radiometric				
	Geological				
	Geochemical				
Airborne Credits	Electromagnetic	Days per Claim			
Note: Special provisions credits do not apply to Airborne Surveys.	Magnetometer				
	Radiometric				

Expenditures (excludes power stripping)

Type of Work Performed: **ASSAYING**

Performed on Claim(s): **946397**

Calculation of Expenditure Days Credits

Total Expenditures: **\$ 370.00** ÷ **15** = **24** Total Days Credits

Instructions: Total Days Credits may be apportioned at the claim holder's choice. Enter number of days credits per claim selected in columns at right.

Date: **Aug 17/89** Recorded Holder or Agent (Signature): **E.A. Colbert**

ONTARIO GEOLOGICAL SURVEY  
 ASSESSMENT FILES  
 OFFICE  
 MAR - 2 1990  
 RECEIVED

RECEIVED  
 27 1989

RECORDED  
 AUG 17 1989

For Office Use Only

Total Days Cr. Recorded: **24** Date Recorded: **Aug 17/89**

Date Approved or Re-approved: **Feb 28/90**

Certification Verifying Report of Work

I hereby certify that I have a personal and intimate knowledge of the facts set forth in the Report of Work and/or after its completion and the attached report is true

Name and Position: **Edward A. Colbert**  
 Address of Person Certifying: **167 Lakeshore Lane, Toronto**  
 Date Certified: **Aug 17/89**

REFERENCES

AREAS WITHDRAWN FROM DISPOSITION

- M.R.O. - MINING RIGHTS ONLY
- S.R.O. - SURFACE RIGHTS ONLY
- M.+S. - MINING AND SURFACE RIGHTS

Description	Order No.	Date	Disposition	File
SEC. 43/70		FEB 3/66	M.+S.	171506
DANA AND JOWSEY PARK RESERVE			S.R.O.	
SEC. 36/80	W. 66/83	NOV 18/83	M.R.O.	
RESERVED FOR PUBLIC USE			S.R.O.	
M.A.W. 94/84			S.A.O.	
APPLICATION FOR CROWN LAND				

SAND AND GRAVEL

M.T.C.	PIT 1417	FILE	126351
M.T.C.	PIT 1236	FILE	126351
M.T.C.	PIT 1470		
M.T.C.	PIT 1531		

NOTES

THIS TOWNSHIP LIES WITHIN THE MUNICIPALITY OF THE CITY OF TIMMINS.

IMPORTANT NOTICE

THIS TOWNSHIP FORMS PART OF THE WAFTERBOARD FOREST MANAGEMENT AGREEMENT.

THE 1985/86 ANNUAL PLAN, ON FILE IN THE MINING RECORDER'S OFFICE, SHOWS THE AREAS TO BE AFFECTED IN THE NEXT YEAR.


IF THIS PLAN AFFECTS YOU, FURTHER INFORMATION MAY BE OBTAINED FROM:

MR. MALCOLM KILGOUR,  
UNIT FORESTER,  
MINISTRY OF NATURAL RESOURCES,  
696 Riverside Drive,  
Timmins, Ontario

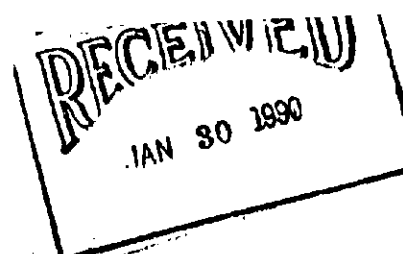
Tel: 705-267-7951

or

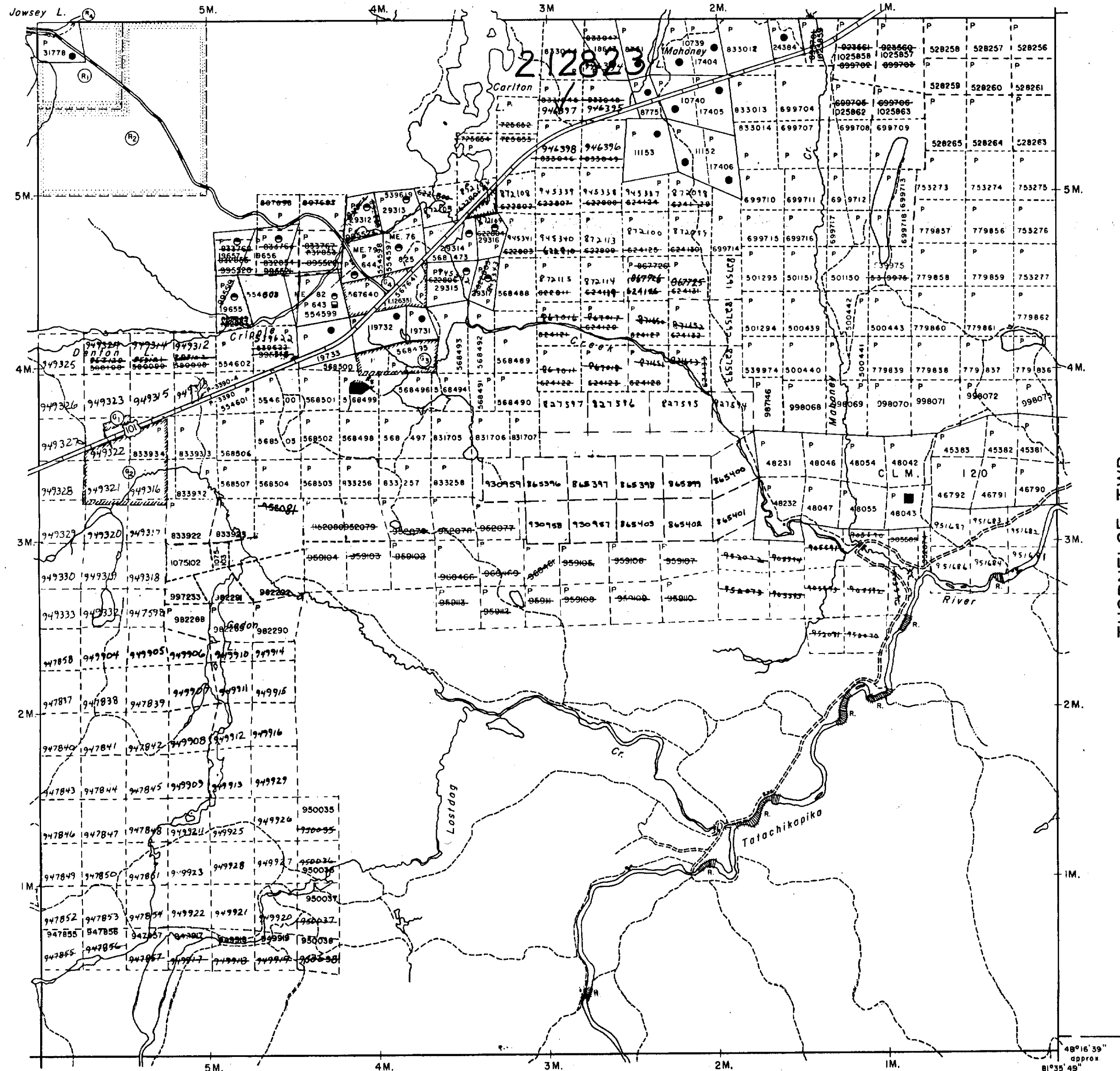
Mr. Pierre Corbell,  
Waferboard Group



200



CARSCALLEN TWP.



REYNOLDS TWP.

LEGEND

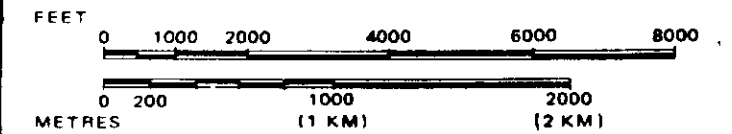
- HIGHWAY AND ROUTE No.
- OTHER ROADS
- TRAILS
- SURVEYED LINES:
  - TOWNSHIPS, BASE LINES, ETC.
  - LOTS, MINING CLAIMS, PARCELS, ETC.
- UNSURVEYED LINES:
  - LOT LINES
  - PARCEL BOUNDARY
  - MINING CLAIMS ETC.
- RAILWAY AND RIGHT OF WAY
- UTILITY LINES
- NON-PERENNIAL STREAM
- FLOODING OR FLOODING RIGHTS
- SUBDIVISION OR COMPOSITE PLAN
- RESERVATIONS
- ORIGINAL SHORELINE
- MARSH OR MUSKEG
- MINES
- TRAVERSE MONUMENT

DISPOSITION OF CROWN LANDS

TYPE OF DOCUMENT	SYMBOL
PATENT, SURFACE & MINING RIGHTS	
" SURFACE RIGHTS ONLY	
" MINING RIGHTS ONLY	
LEASE, SURFACE & MINING RIGHTS	
" SURFACE RIGHTS ONLY	
" MINING RIGHTS ONLY	
LICENCE OF OCCUPATION	
ORDER-IN-COUNCIL	
RESERVATION	
CANCELLED	
SAND & GRAVEL	

NOTE: MINING RIGHTS IN PARCELS PATENTED PRIOR TO MAY 6, 1913, VESTED IN ORIGINAL PATENTEE BY THE PUBLIC LANDS ACT, R.S.O. 1970, CHAP. 380, SEC. 63, SUBSEC. 1.

SCALE: 1 INCH = 40 CHAINS



TOWNSHIP

DENTON

M.N.R. ADMINISTRATIVE DISTRICT

TIMMINS

MINING DIVISION

PORCUPINE

LAND TITLES / REGISTRY DIVISION

COCHRANE

Ministry of Natural Resources  
Land Management Branch  
Ontario

Date MARCH, 1985

Number

G-3224