



42A05SE0113 2.12167 DENTON

DENTON TWP.

010

Company: DURHAM
Project:
Attention: R. MAASS

File: 72-010
Date: JAN 12/87
Type: ROCK GEOCHEM

We hereby certify the following results for samples submitted.

Sample Number	ZN PPM	AS PPM	AU-FIRE PPB
A401	65	21	2
A402		18	1
A403	77	22	1
A404		15	2
A405		17	2
A406		16	1
A407		64	41
A408		34	4
A409	80	19	1
A410		72	16
A411	305	63	1
A412		132	2
A413		10	1
A414		122	2
A443		8	5
A444		6	2

Certified by

MIN-EN LABORATORIES LTD.

GOLDEN RANGE - DENTON TWP.

**** Certificate of GEOCHEM ****

Company: DURHAM GEOLOGICAL
 Project:
 Attention: B. DURHAM/R. MAASS

File: 72-024/P1
 Date: JAN 16/87
 Type: ROCK GEOCHEM

We hereby certify the following results for samples submitted.

Sample Number	AS PPM	AU-FIRE PPB
A415	3	7
A416	28	3
A417	6	5
A418	1	3
A419	16	8
A420	7	6
A421	2	4
A422	1	5
A423	1	7
A424	3	6
A425	5	3
A426	5	5
A427	1	4
A428	1	6
A429	3	6
A430	4	2
A431	3	5
A432	3	7
A433	4	4
A434	40	4
A435	86	4
A436	58	4
A437	64	3
A438	78	4
A439	57	3
A440	54	5
A441	82	12
A442	22	3
A445	85	5
A446	120	3

Certified by _____



MIN-EN LABORATORIES LTD.

**** Certificate of GEOCHEM ****


Company: DURHAM GEOLOGICAL
 Project:
 Attention: B. DURHAM/R. MAASS

File: 72-024/P2
 Date: JAN 16/87
 Type: ROCK GEOCHEM

We hereby certify the following results for samples submitted.

Sample Number	AS PPM	AU-FIRE PPB
A447	82	3
A448	34	6
A449	29	5
A450	18	5
A451	8	5
A452	9	6
A453	118	9
A454	110	6
A455	25	2
A456	3	4
A457	2	8
A458	2	4
A459	4	3
A460	28	4
A461	23	6
A462	26	4
A463	12	4
A464	4	3
A465	6	7
A466	20	2
A467	13	6
A468	18	1
A469	7	3
A470	21	5
A471	25	5
A472	11	4
A473	41	2
A474	26	3
A489	21	4
A490	19	7

Certified by



MIN-EN LABORATORIES LTD.

**** Certificate of GEOCHEM ****

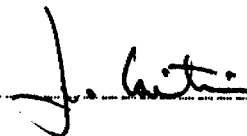
Company: DURHAM GEOLOGICAL
Project:
Attention: B. DURHAM/R. MAASS

File: 72-024/P3
Date: JAN 16/87
Type: ROCK GEOCHEM

We hereby certify the following results for samples submitted.

Sample Number	AS PPM	AU-FIRE PPB
A491	12	6
A492	10	4
A493	8	5
A494	5	4
A495	14	7

Certified by



MIN-EN LABORATORIES LTD.

GOLDEN RANGE
DENTON TWP.

**** Certificate of GEOCHEM ****

Company: DURHAM GEOLOGICAL
Project:
Attention: B. DURHAM/R. MAASS

File: 72-029
Date: JAN 17/87
Type: ROCK GEOCHEM

We hereby certify the following results for samples submitted.

Sample Number	AS PPM	AU-FIRE PPB
A 496	15	4 ✓
A 497	22	3 ✓
A 498	35	2 ✓
A 499	30	2 ✓
A 500	24	2 ✓
A 901	17	3 ✓
A 902	21	3 ✓
A 903	23	1 ✓
A 904	28	2 ✓
A 905	16	5 ✓
A 906	22	3 ✓
A 907	18	3 ✓
A 908	20	2 ✓
A 909	29	3 ✓
A 910	42	2 ✓
A 911	26	3 ✓
A 912	21	1 ✓
A 913	15	1 ✓
A 914	14	1 ✓
A 915	13	3 ✓
A 916	17	4 ✓
A 917	21	2 ✓
A 918	14	1 ✓
A 919	17	1 ✓
A 920	10	3 ✓
A 921	12	2 ✓

Certified by



MIN-EN LABORATORIES LTD.

MIN-EN LABORATORIES LTD.

Specialists in Mineral Environments

705 West 15th Street North Vancouver, B.C. Canada V7M 1T2

PHONE: (604) 980-5814 OR (604) 988-4524

TELEX: VIA USA 7601067 UC

Certificate of GEOCHEM


Company: DURHAM GEOLOGICAL
Project:
Attention: B. DURHAM/R. NAASS

File: 72-055/P1
Date: JAN 28/87
Type: ROCK ASSAY

We hereby certify the following results for samples submitted.

Sample Number	AS PPM	AU-FIRE PPB
922	11	3
923	12	4
924	6	2
925	4	4
926	8	3
927	12	4
928	16	6
929	15	3
930	14	5
931	39	3
932	44	2
933	20	3
934	28	5
935	24	4
936	14	4
937	13	3
938	18	5
939	7	3
940	5	2
941	3	3
942	2	4
943	6	2
944	12	4
945	15	4
946	8	3

Certified by


MIN-EN LABORATORIES LTD.

MIN-EN LABORATORIES LTD.

Specialists in Mineral Environments

705 West 15th Street North Vancouver, B.C. Canada V7M 1T2

PHONE: (604) 980-5814 OR (604) 988-4524

TELEX: VIA USA 7601067 UC

Certificate of GEOCHEM

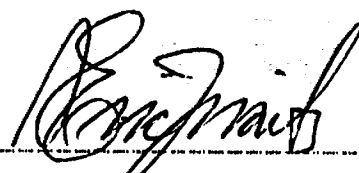
Company: DURHAM GEOLOGICAL
Project:
Attention: B. DURHAM / R. MAASS

File: 72-055/P2
Date: JAN 28/87
Type: ROCK GEOCHEM

We hereby certify the following results for samples submitted.

Sample Number	AS PPM	AU-FIRE PPB
947	6	2
948	8	4
949	5	3
950	20	3
951	31	4
952	27	3
953	28	3
954	30	5
955	25	2
956	29	3
957	22	4
958	30	3
959	21	3
960	20	6
961	32	4
962	28	5
963	19	4
964	18	3
965	32	4
966	21	3
967	105	3
968	25	2
969	7	7
970	25	2
971	26	4
972	21	3
973	19	9
974	10	3
975	18	14
976	45	105

Certified by



MIN-EN LABORATORIES LTD.

**** Certificate of GEOCHEM ****

Company: DURHAM GEOLOGICAL SERVICES
Project:
Attention: B. DURHAM


File: 72-302/P1
Date: APRIL 6/87
Type: ROCK GEOCHEM

We hereby certify the following results for samples submitted.

Sample Number	AS PPM	AU-FIRE PPB
977	32	2
978	79	3
979	40	3
980	42	2
981	55	5
982	47	3
983	48	4
984	49	4
985	17	2
986	44	3
987	28	3
988	24	2
989	18	3
990	31	3
991	27	1
992	25	4
993	23	2
994	17	2
995	37	5
996	46	2
997	25	3
998	27	6
999	30	2
1000	29	4
A5101	50	5
A5102	75	2
A5103	140	4
A5104	81	15
A5105	45	3
A5106	43	4

DENTON
GOLDEN RANGE

Certified by



MIN-EN LABORATORIES LTD.

**** Certificate of GEOCHEM ****


GOLDEN RANGE
DENTON
File: 72-305
Date: APRIL 6/87
Type: ROCK GEOCHEM

Company: DURHAM GEOLOGICAL SERVICES
Project:
Attention: B. DURHAM

We hereby certify the following results for samples submitted.

Sample Number	AS PPM	AU-FIRE PPB
1533	58	2
1534	11	1
1535	15	2
1536	15	2
1537	23	4
1538	50	2
1539	52	1
1540	20	3
1541	21	2
1542	48	3
1543	28	1
1544	14	1
1545	28	17
1546	26	15

Certified by



MIN-EN LABORATORIES LTD.

**** Certificate of GEOCHEM ****

Company: DURHAM GEOLOGICAL
Project:
Attention: B. DURHAM

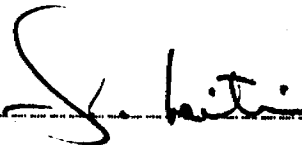
File: 72-297
Date: APRIL 3/87
Type: ROCK GEOCHEM

We hereby certify the following results for samples submitted.

Sample Number	AS PPM	AU-FIRE PPB
0401	9	51
0402	6	2
0403	3	3
0404	5	15
0405	4	1
0406	2	2
A-1547	48	1
A-1548	43	1
A-1549	14	2
A-1550	11	2
A-1551	40	1
A-1552	17	2
A-1553	36	4
A-1554	35	2
A-1555	49	2
A-1556	31	1
A-1557	40	4
A-1558	48	1
A-1559	22	1
A-1560	44	2
A-1561	35	2
A-1562	62	1
A-1563	58	3
A-1564	60	4
A-1565	33	40
A-1566	45	3
A-1567	46	2
A-1568	75	12
A-1569	87	72

GOLDEN RANGE
DENTON

Certified by



MIN-EN LABORATORIES LTD.

**** Certificate of GEOCHEM ****

Company: DURHAM GEOLOGICAL
Project:
Attention: B. DURHAM


File: 72-298
Date: APRIL 3/87
Type: ROCK GEOCHEM

We hereby certify the following results for samples submitted.

Sample Number	AS PPM	AU-FIRE PPB
1570	92	2
1571	47	1
1572	43	1
1573	56	3
1574	118	1
1575	25	2
1576	88	4
1577	127	1
1578	91	1
1579	99	2
1580	123	25
1581	128	24
1582	38	1
1583	275	2
1584	625	3
1585	850	4

GOLDEN RANGE
DENTON

Certified by



MIN-EN LABORATORIES LTD.

**** Certificate of GEOCHEM ****

Company: DURHAM GEOLOGICAL
Project:
Attention: B. DURHAM

File: 72-300
Date: APRIL 3/87
Type: ROCK GEOCHEM

We hereby certify the following results for samples submitted.

Sample Number	AS PPM	AU-FIRE PPB
1586	250	2
1587	325	23
1588	175	4
1589	225	70
1590	350	43
1591	2600	570
1592	5650	132
1593	375	12
1594	56	46
1595	12	2
1596	14	11
1597	11	1

GOLDEN RANGE
DENTON

Certified by

J. L. Hite

MIN-EN LABORATORIES LTD.

**** Certificate of GEOCHEM ****

Company: DURHAM GEOLOGICAL SERVICES
Project:
Attention: B. DURHAM

File: 72-302/P2
Date: APRIL 6/87
Type: ROCK GEOCHEM

We hereby certify the following results for samples submitted.

Sample Number	AS PPM	AU-FIRE PPB
A5107	68	2
5108	86	5
5109	72	1
1598	475	105
1599	104	1
1600	63	2

GOLDEN RANGE
DENTON

Certified by



MIN-EN LABORATORIES LTD.



DOC
Min



42A05SE0113 2.12167 DENTON

900

8906.31

Type of Survey(s) **Assaying** **2.1** | Denton Township

Claim Holder(s) **Golden Range Resources Inc.** | Prospector's Licence No. **T-1324**

Address **P. O. Box 28, T-D Centre, Toronto, Ontario M5B 1B8**

Survey Company **MIN EN LABS** | Date of Survey (from & to) **12 2 87** | Total Miles of line Cut

Name and Address of Author (of Geo-Technical report) **705 West 15th St NORTH VANCOUVER B.C.**

Credits Requested per Each Claim in Columns at right

Special Provisions	Geophysical	Days per Claim
For first survey: Enter 40 days. (This includes line cutting)	- Electromagnetic	
	- Magnetometer	
For each additional survey: using the same grid: Enter 20 days (for each)	- Radiometric	
	- Other	
	Geological	
	Geochemical	

Man Days	Geophysical	Days per Claim
Complete reverse side and enter total(s) here	- Electromagnetic	
	- Magnetometer	
	- Radiometric	
	- Other	
	Geological	
	Geochemical	

Airborne Credits	Geophysical	Days per Claim
Note: credits do not apply to Airborne Surveys.	- Electromagnetic	
	- Magnetometer	
	- Radiometric	

Mining Claims Traversed (List in numerical sequence)

Prefix	Mining Claim Number	Expend. Days Cr.	Prefix	Mining Claim Number	Expend. Days Cr.
P	872104	18.57	P	872104	17.53
	872108	18.53		872108	17.53
	872109	18.53		872109	17.53
	872113	18.53		872113	17.53
	872114	18.53		872114	17.53
	872115	18.53		872115	17.53
	872726	18.53		872726	17.53
	872651	18.53		872651	17.53
	872011	18.53		872011	17.53
	867016	18.53		867016	17.53
	867017	18.53		867017	17.53
	867018	25.03		867018	17.53
	867018	25.03		867018	17.53
	867011	18.53		867011	17.53

Expenditures (excludes power stripping)

Type of Work Performed **Assaying**

Performed on Claim(s) **872099, 872100, 872114, 867017**

Calculation of Expenditure Days Credits

Total Expenditures		Total Days Credits
\$ 3295.50	÷ 15	= 219.7

Instructions
Total Days Credits may be apportioned at the claim holder's choice. Enter number of days credits per claim selected in columns at right.

Date **Oct. 18/88** | Recorded Holder or Agent (Signature) *[Signature]*

ONTARIO GEOLOGICAL SURVEY ASSESSMENT FILES OFFICE

RECORDED
OCT 18 1988

APR 13 1989

Total number of mining claims covered by this report of work. **12**

For Office Use Only

Total Days Recorded	Date Recorded	Mining Recorder
219.7	3/11/89	<i>[Signature]</i>
	Date Approved as Recorded	Branch Director
		<i>[Signature]</i>

Certification Verifying Report of Work

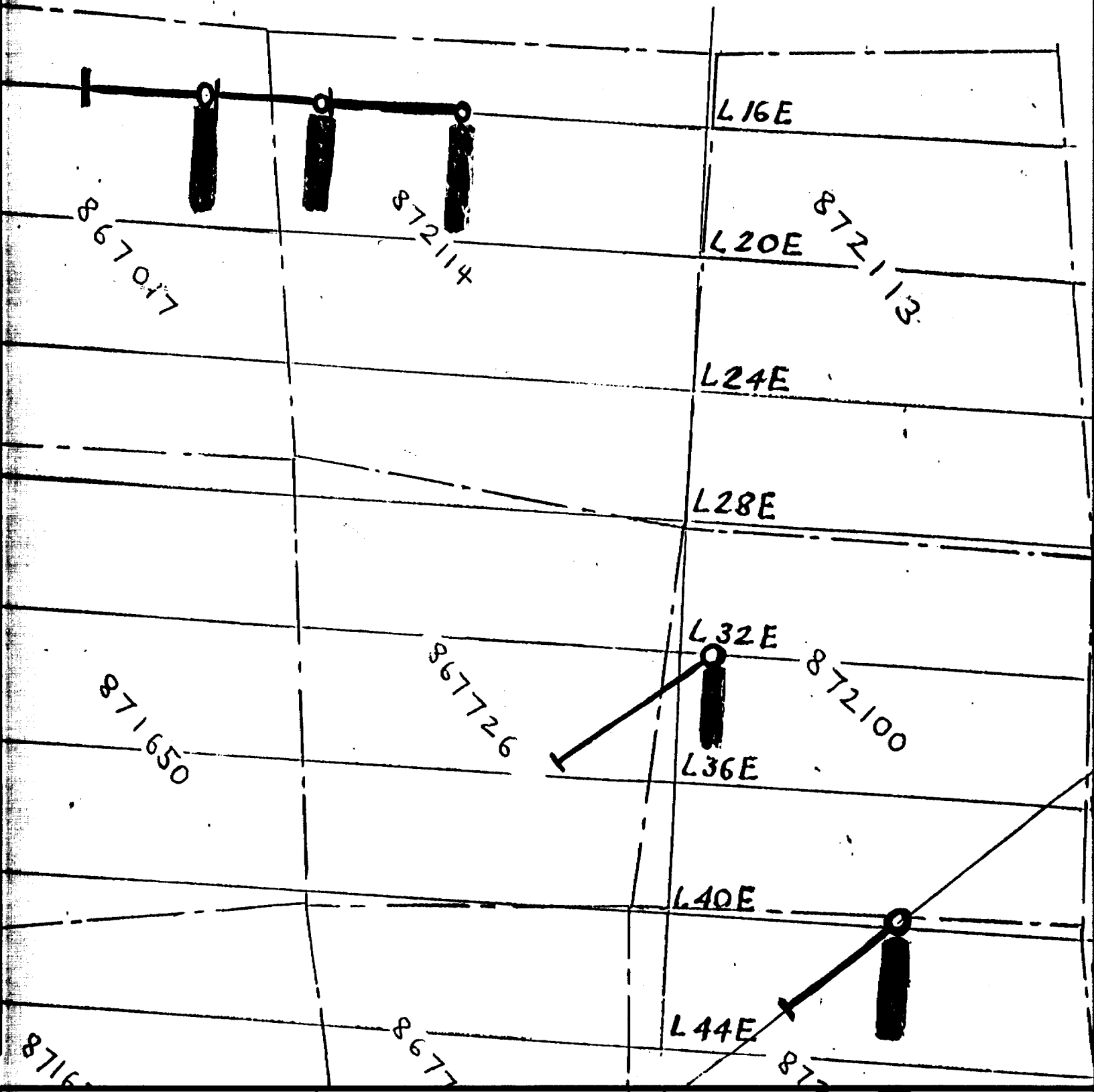
I hereby certify that I have a personal and intimate knowledge of the facts set forth in the Report of Work annexed hereto, having performed the work or witnessed same during and/or after its completion and the annexed report is true.

Name and Postal Address of Person Certifying **Bruce Durham**

Box 1330, Timmins, Ontario P4N 7J8

Date Certified **Oct. 18/88** | Certified By (Signature) *[Signature]*

RESOURCES
ON SHIP
W HOLE LOCATIONS
400'





Mining Act

Name and Postal Address of Recorded Holder GOLDEN RANGE RESOURCES INC.	Prospector's Licence No. T-1324
--	---

65 QUEEN ST. W., SUITE 1602, TORONTO, ONT. M5H 2M5

Summary of Work Performance and Distribution of Credits

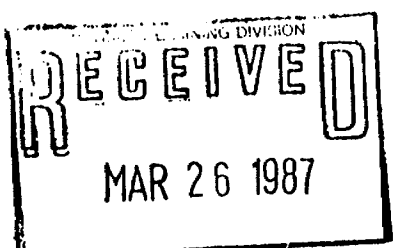
Total Work Days Cr. claimed 1620	Mining Claim		Work Days Cr.	Mining Claim		Work Days Cr.	Mining Claim		Work Days Cr.
	Prefix	Number		Prefix	Number		Prefix	Number	
for Performance of the following work. (Check one only) <input type="checkbox"/> Manual Work <input type="checkbox"/> Shaft Sinking Drifting or other Lateral Work. <input type="checkbox"/> Compressed Air, other Power driven or mechanical equip. <input type="checkbox"/> Power Stripping <input checked="" type="checkbox"/> Diamond or other Core drilling <input type="checkbox"/> Land Survey									
		CLAIM LIST ATTACHED							

All the work was performed on Mining Claim(s): **867017, 872099, 872100, 872114**

Required Information eg: type of equipment, Names, Addresses, etc. (See Table Below)

DRILLING COMPANY : FORAGE FIRSA INC.
C. P. 40
VILLE MARIE, QUEBEC

DATES OF DRILLING	HOLE NO.	TOTAL FOOTAGE
NOV 12-25 /86	GRD-86-1	406
	GRD-86-2A	400
	GRD-86-3	300
	GRD-86-4	350
	GRD-86-6	546
		<u>2002 FT.</u> TOTAL



Date of Report Apr 7 / 87	Recorded Holder or Agent (Signature) Randy Moass
-------------------------------------	--

Certification Verifying Report of Work

I hereby certify that I have a personal and intimate knowledge of the facts set forth in the Report of Work annexed hereto, having performed the work or witnessed same during and/or after its completion and the annexed report is true.

Name and Postal Address of Person Certifying RANDY D. MAASS		
91 ELM ST. S. JAPT # 5 TIMMINS, ONT. P4N 1W5	Date Certified April 7 / 87	Certified by (Signature) Randy Moass

Table of Information/Attachments Required by the Mining Recorder

Type of Work	Specific information per type	Other information (Common to 2 or more types)	Attachments
Manual Work	Nil	Names and addresses of men who performed manual work/operated equipment, together with dates and hours of employment.	Work Sketch: these are required to show the location and extent of work in relation to the nearest claim post.
Shaft Sinking, Drifting or other Lateral Work			
Compressed air, other power driven or mechanical equip.	Type of equipment	Names and addresses of owner or operator together with dates when drilling/stripping done.	
Power Stripping	Type of equipment and amount expended. Note: Proof of actual cost must be submitted within 30 days of recording.		
Diamond or other core drilling	Signed core log showing: footages, diameter of core, number and angle of holes		Work Sketch (as above) in duplicate

REFERENCES

AREAS WITHDRAWN FROM DISPOSITION

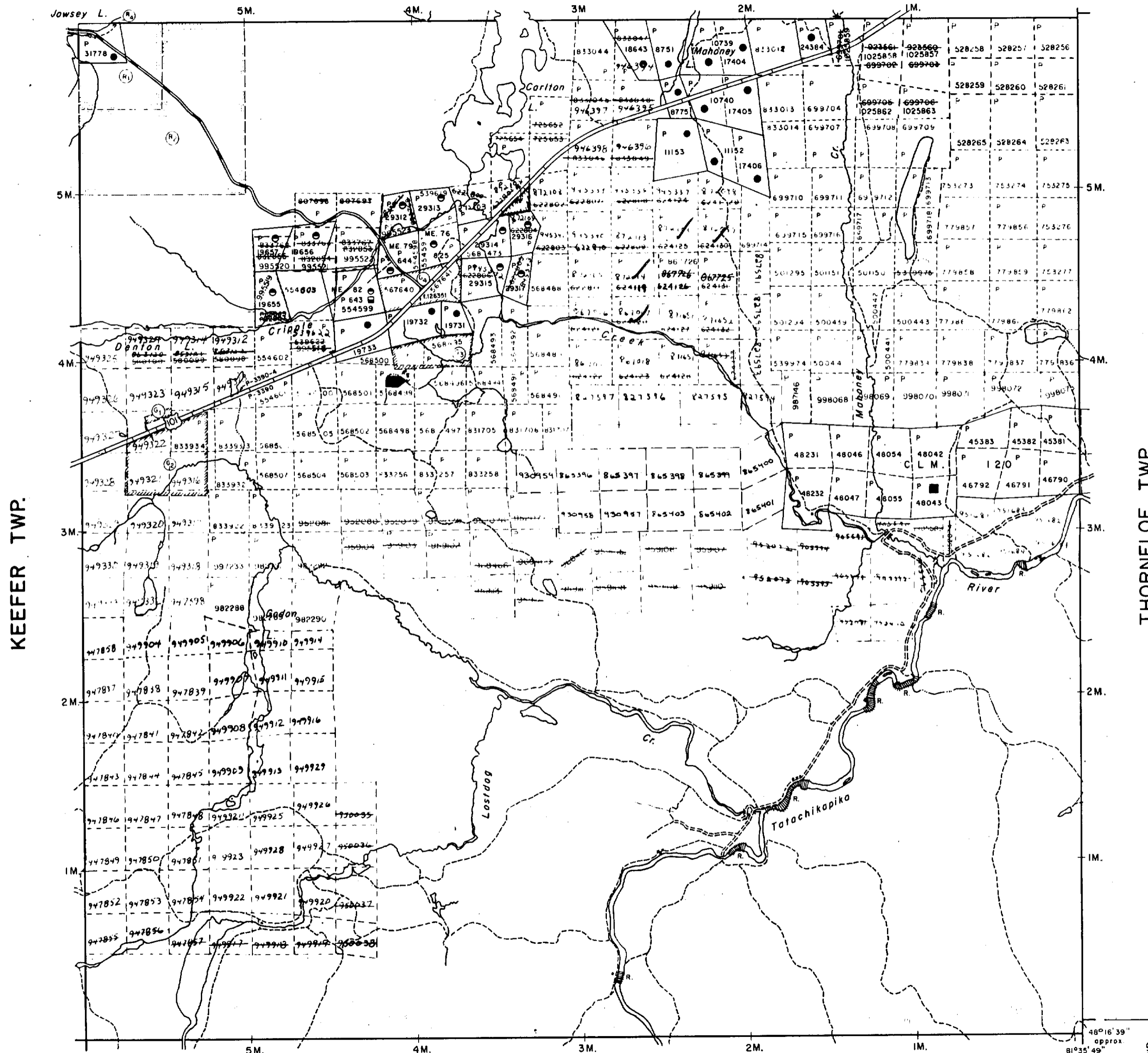
- M.R.O. - MINING RIGHTS ONLY
- S.R.O. - SURFACE RIGHTS ONLY
- M.+S. - MINING AND SURFACE RIGHTS

Description	Order No.	Date	Disposition	File
SE 43/70		FEB 3/86	M.+S.	174506
LANA AND JOWSEY PARK RESERVE S.H.O.		NOV 18/83	M.R.O.	
RESERVED FOR PUBLIC USE			S.R.O.	
M.R.W. 99/84			S.O.	
APPLICATION FOR CROWN LAND				

SAND AND GRAVEL

M.T.C.	PIT 1417	FILE	26351
M.T.C.	PIT 1236	FILE	126351
M.T.C.	PIT 1470		
M.T.C.	PIT 1331		

CARSCALLEN TWP.



LEGEND

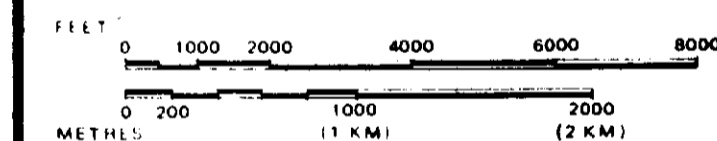
HIGHWAY AND ROUTE No.	
OTHER ROADS	
TRAILS	
SURVEYED LINES:	
TOWNSHIPS, BASE LINES, ETC.	
LOTS, MINING CLAIMS, PARCELS, ETC.	
UNSURVEYED LINES:	
LOT LINES	
PARCEL BOUNDARY	
MINING CLAIMS ETC.	
RAILWAY AND RIGHT OF WAY	
UTILITY LINES	
NON-PERENNIAL STREAM	
FLOODING OR FLOODING RIGHTS	
SUBDIVISION OR COMPOSITE PLAN	
RESERVATIONS	
ORIGINAL SHORELINE	
MARSH OR MUSKEG	
MINES	
TRAVERSE MONUMENT	

DISPOSITION OF CROWN LANDS

TYPE OF DOCUMENT	SYMBOL
PATENT, SURFACE & MINING RIGHTS	
" SURFACE RIGHTS ONLY	
" MINING RIGHTS ONLY	
LEASE, SURFACE & MINING RIGHTS	
" SURFACE RIGHTS ONLY	
" MINING RIGHTS ONLY	
LICENCE OF OCCUPATION	
ORDER-IN-COUNCIL	
RESERVATION	
CANCELLED	
SAND & GRAVEL	

NOTE: MINING RIGHTS IN PARCELS PATENTED PRIOR TO MAY 6, 1913, VESTED IN ORIGINAL PATENTEE BY THE PUBLIC LANDS ACT, R.S.O. 1970, CHAP. 380, SEC. 63, SUBSEC. 1.

SCALE: 1 INCH = 40 CHAINS



TOWNSHIP

DENTON

M.N.R. ADMINISTRATIVE DISTRICT

TIMMINS

MINING DIVISION

PORCUPINE

LAND TITLES / REGISTRY DIVISION

COCHRANE




Ministry of Natural Resources
Land Management Branch

Date MARCH, 1985

Number

G-3224

REYNOLDS TWP.



42A055E0113 2.12167 DENTON