



Name and Postal Address of Recorded Holder
 William O. Karvinen C32433
 32 Lakeland Pt. Dr., Kingston, Ont. K7M 4E7 Denton

Summary of Work Performance and Distribution of Credits

Total Work Days Cr. claimed 280.5	Mining Claim			Mining Claim			Mining Claim		
	Prefix	Number	Work Days Cr.	Prefix	Number	Work Days Cr.	Prefix	Number	Work Days Cr.
for Performance of the following work. (Check one only) <input type="checkbox"/> Manual Work <input type="checkbox"/> Shaft Sinking Drifting or other Lateral Work. <input type="checkbox"/> Compressed Air, other Power driven or mechanical equip. <input checked="" type="checkbox"/> Power Stripping <input type="checkbox"/> Diamond or other Core drilling <input type="checkbox"/> Land Survey	P	865396	25.5		930957	25.5			
		865397	25.5		930958	25.5			
		865398	25.5		930959	25.5			
		865399	25.5						
		865400	25.5						
		865401	25.5						
	856402	25.5							
	865403	25.5							

Required Information eg: type of equipment, Names, Addresses, etc. (See Table below)

PLEASE INDICATE ON WHAT MINING CLAIM(S) ALL THE WORK WAS PERFORMED ON, AND THE TOTAL NUMBER OF DAYS PERFORMED ON EACH.


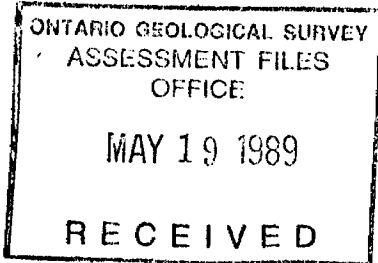

work performed on claims: P865399, P865402, P865403 (see attached report)

Stripping by: All Terrain Track Sales & Service Ltd.,
 R.R. 2, Airport Rd.,
 Timmins, Ont. P4N 7C3

Owner: Andy Beaudry

Operator: Robin Beaudry

Machine: Backhoe mounted on a tracked Bombardier



Date of Report: May 1, 1989
 Recorded Holder or Agent (Signature): *W. Karvinen*

Certification Verifying Report of Work

I hereby certify that I have a personal and intimate knowledge of the facts set forth in the Report of Work annexed hereto, having performed the work or witnessed same during and/or after its completion and the annexed report is true.

Name and Postal Address of Person Certifying
 William O. Karvinen, 32 Lakeland Pt. Dr., Kingston Ont. K7M 4E7
 Date Certified: May 1, 1989
 Certified by (Signature): *W. Karvinen*

Table of Information/Attachments Required by the Mining Recorder

Type of Work	Specific Information per type	Other Information (Common to 2 or more types)	Attachments
Manual Work	Nil	Names and addresses of men who performed manual work/operated equipment, together with dates and hours of employment.	Work Sketch: these are required to show the location and extent of work in relation to the nearest claim post.
Shaft Sinking, Drifting or other Lateral Work			
Compressed air, other power driven or mechanical equip.	Type of equipment	Names and addresses of owner or operator together with dates when drilling/stripping done.	
Power Stripping	Type of equipment and amount expended. Note: Proof of actual cost must be submitted within 30 days of recording.		
Diamond or other core drilling	Signed core log showing; footage, diameter of core, number and angles of holes.	Nil	Work Sketch (as above) in duplicate
Land Survey	Name and address of Ontario land surveyor.		Nil



42A05SE5003 W8906-00278 DENTON

900

W.O. KARVINEN & ASSOCIATES LTD.
32 LAKE LAND POINT DR. PH. 613-389-4433
KINGSTON, ONT. K7M 4E7

June 21 1988

PAY TO THE ORDER OF All-Terrain Trach Sales & Service Ltd

SUM OF five thousand eight hundred & thirty eight 58 \$ 5838.58
DOLLARS 100

CANADIAN IMPERIAL BANK OF COMMERCE
KINGSTON CENTRE
KINGSTON, ONT.

W.O. KARVINEN & ASSOCIATES LTD.

Per: W.O. Karvinen

⑆06542⑆⑆010⑆ 8 98⑆⑆01316⑆ ⑆0000583858⑆

00492-010
BANK OF COMMERCE
JUL 5 1988
CANADIAN IMPERIAL
9
00492-010
KINGSTON, ONTARIO
00492-010

FOR DEPOSIT ONLY
TO BE DEPOSITED IN
MONTREAL BRANCH
CIBC
11-056616

DEPOSITED TO THE CREDIT OF
PAYEE 492
CANADIAN IMPERIAL BANK OF COMMERCE 492

0 9 1 8 8 8 1 7

**ALL-TERRAIN TRACK
SALES & SERVICES LTD.**

AIRPORT ROAD
TIMMINS, ONT. P4N 7C3
(705) 268-3888

DATE June 29 19 88

NAME W. O. Kavanagh & Associates Ltd.
ADDRESS 32 Havelock Point Drive
Kingston Ont. K7M 4E7

SOLD BY	C.O.D.	CHARGE	ON ACCT.	ACCT. FWD.

1	STRIPPING By Backhoe			
2	51 HR. @ \$55.00			2805.00
3	BLASTING, TRENCHING			
4	SAMPLING			
5				3033.58
6	TOTAL			5838.58
7				
8				
9				
10				
11				
12				

Paid June 29/88
[Signature]

01 SIGNATURE

Report on Stripping, Trenching and Sampling

Cripple Creek Property, Denton Township

for

TME Resources Inc/Esperanto Resources Ltd.

by

William O. Karvinen, Ph. D.

January 12, 1989

W. O. KARVINEN & Associates Ltd.

Kingston, Ontario

Introduction

During the period of June 8 to June 16, 1989, stripping, trenching and sampling was carried out on a contract basis by All Terrain Track Sales & Service of Timmins on the Cripple Creek property in Denton Township. The operation was organized and supervised by the writer and the work was carried out by Andy Beaudry, Robin Beaudry and other staff of All Terrain.

Work Done

Stripping of outcrops over possibly mineralized zones was done in seven areas by backhoe, where the previous winter, the trees had been cleared by bulldozer (Fig. 1). Trenches were blasted into four of these areas (figures 2 to 5) and composite samples collected over 5 ft. intervals. As well, mixed composite samples were taken from areas 1, 2 and 5. The samples were sent to Bell White laboratories for gold analysis.

Results

The gold values obtained are listed on the enclosed assay certificate as well as plotted in parts per million on the trench maps. All samples had disappointly low gold values, with the highest being in trench 4 where three samples were >100ppb, the highest being 606ppb.

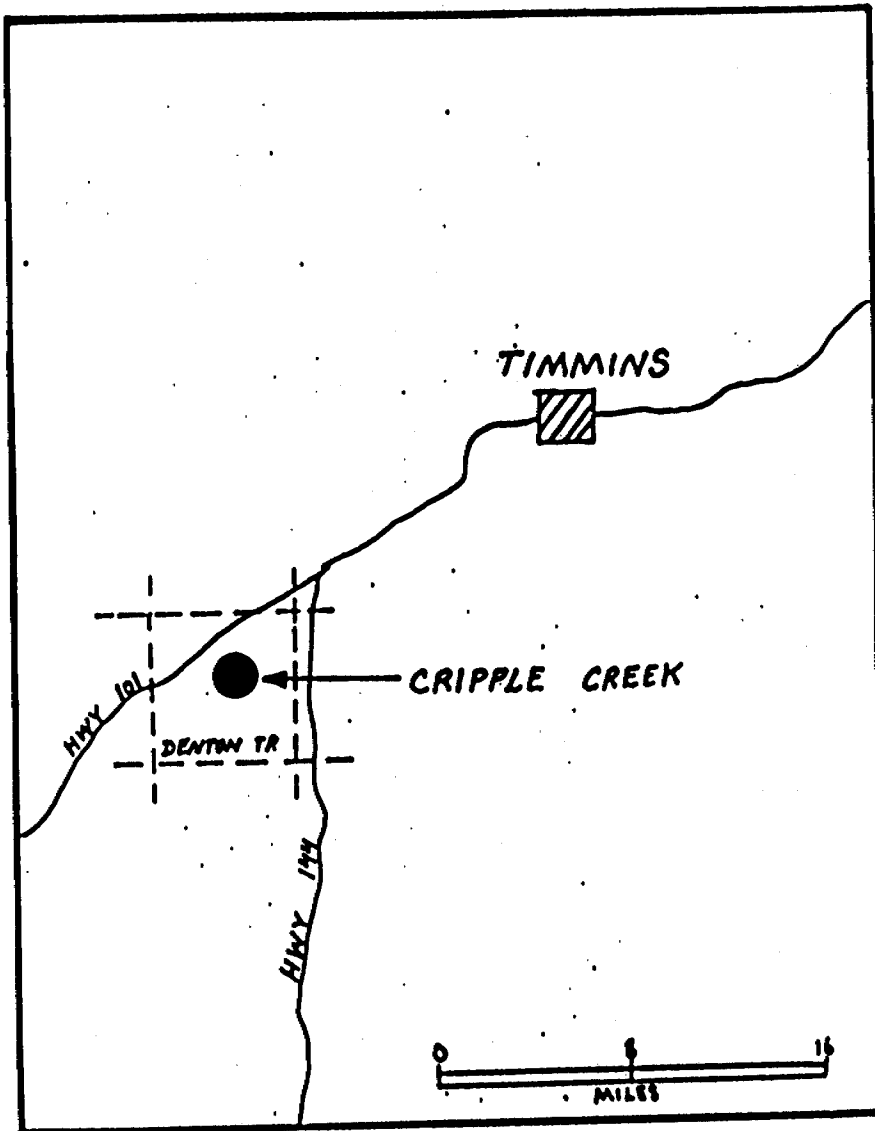
Conclusions

Trench area 4, which is the outcrop where Hollinger reported a grab sample assay of 0.14 oz/t in 1961 (Timmins Assessment Files), is the only one of the seven where anomalously high gold values were found of the five areas sampled. Further work should be directed towards the green carbonate/porphyry environment in that area.

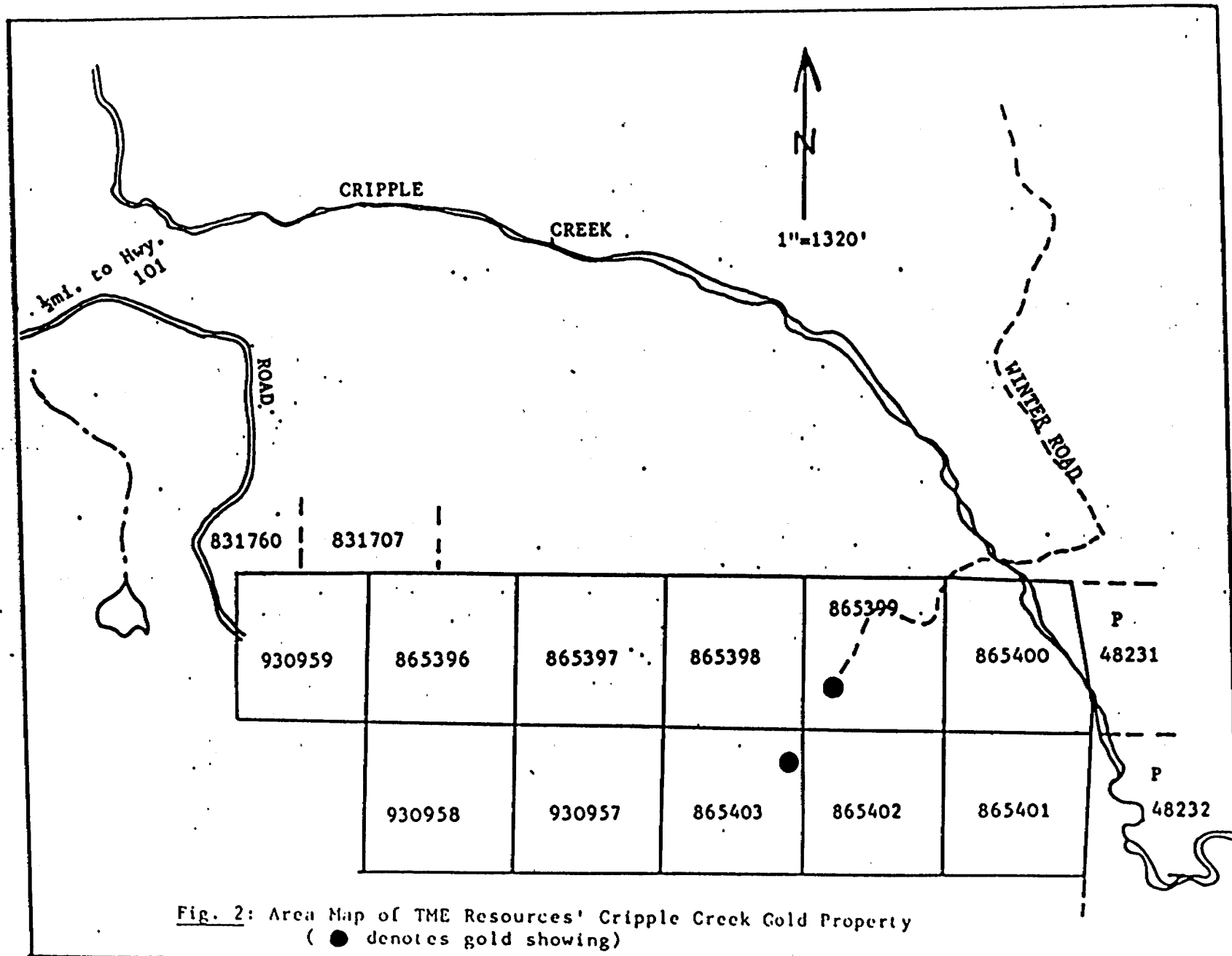


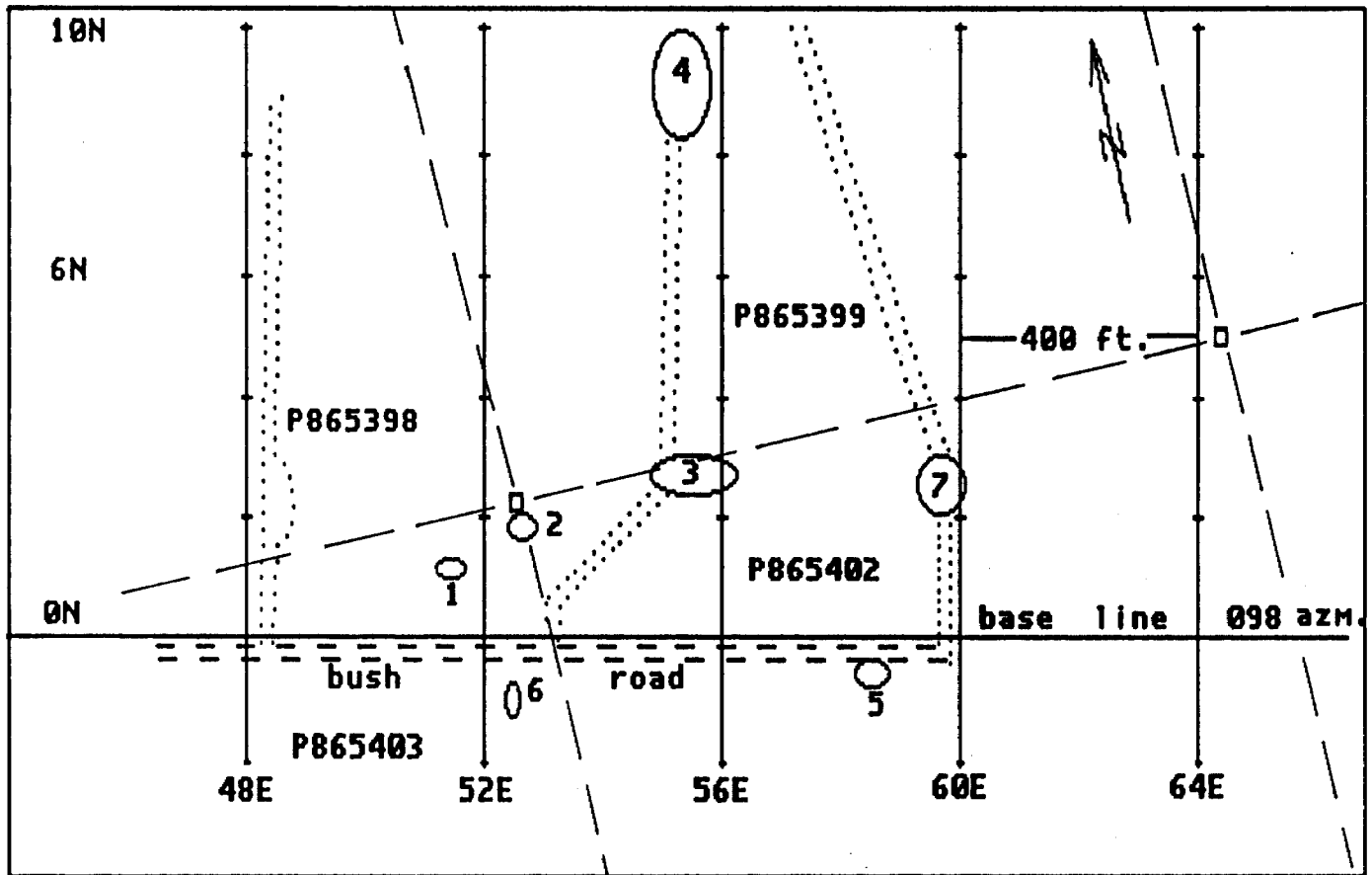
William O. Karvinen, Ph.D.

January 12, 1989



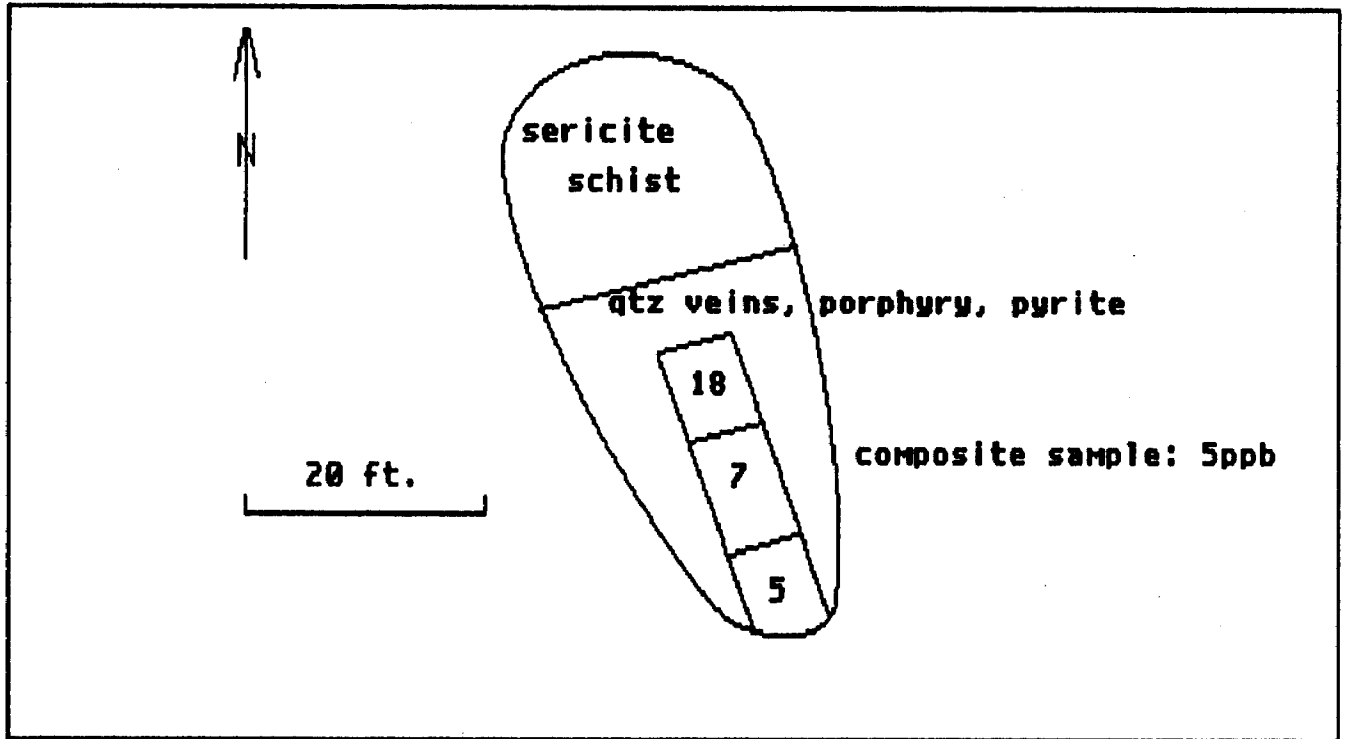
Location Map





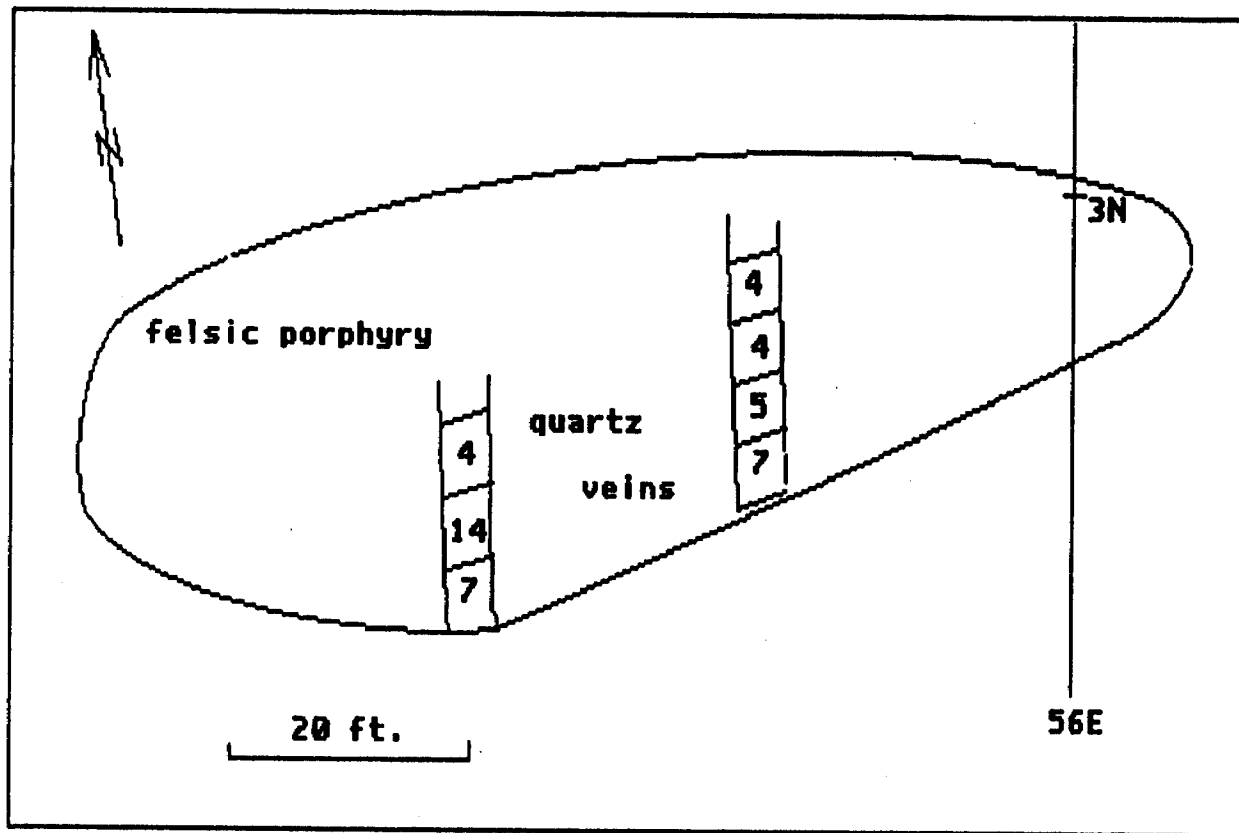
**Location Map of Stripped and Trenched Outcrops
Cripple Creek Property, Denton Township**

Figure 1



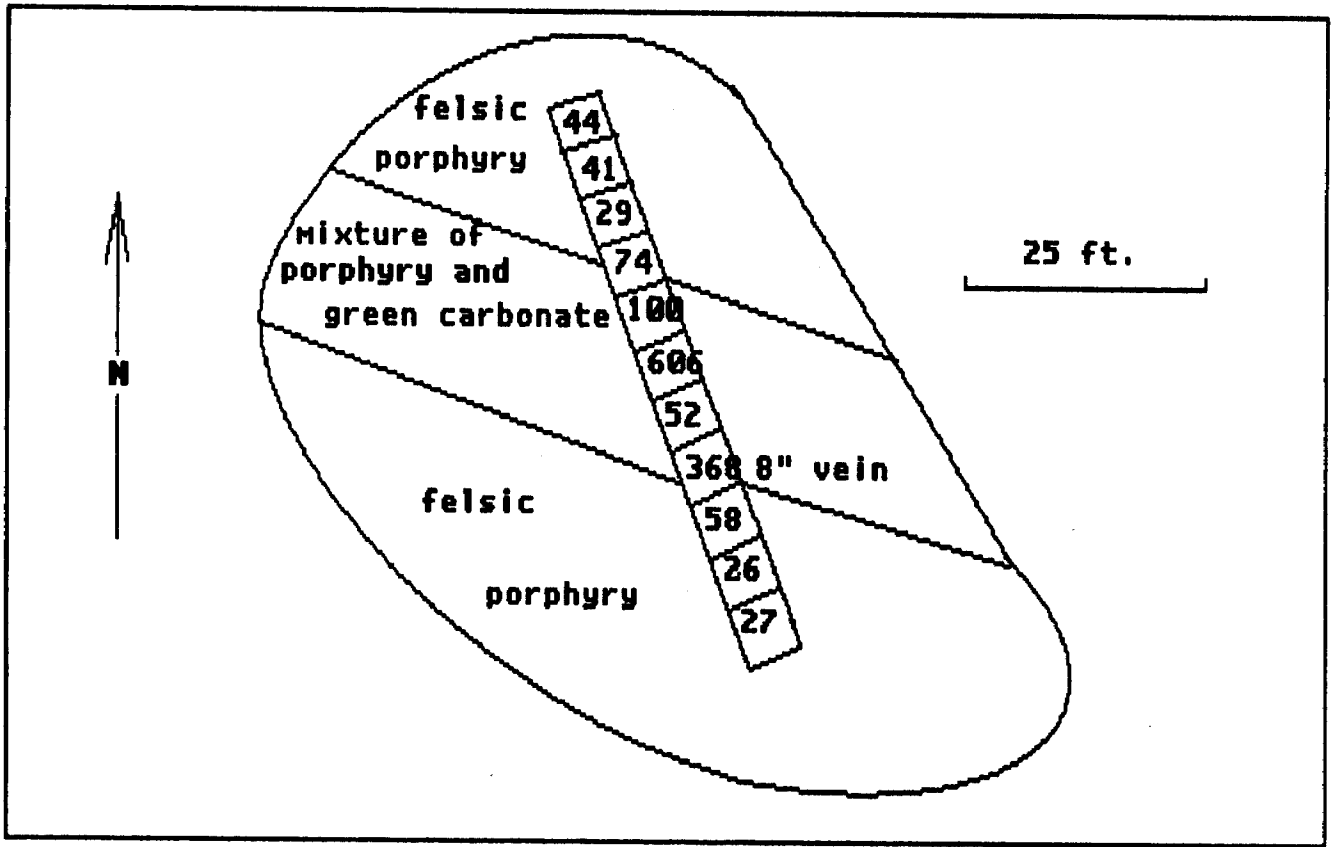
**Gold Values in ppb / 5ft. at Trench No. 2
Cripple Creek Property, Denton Tp.**

Figure 2



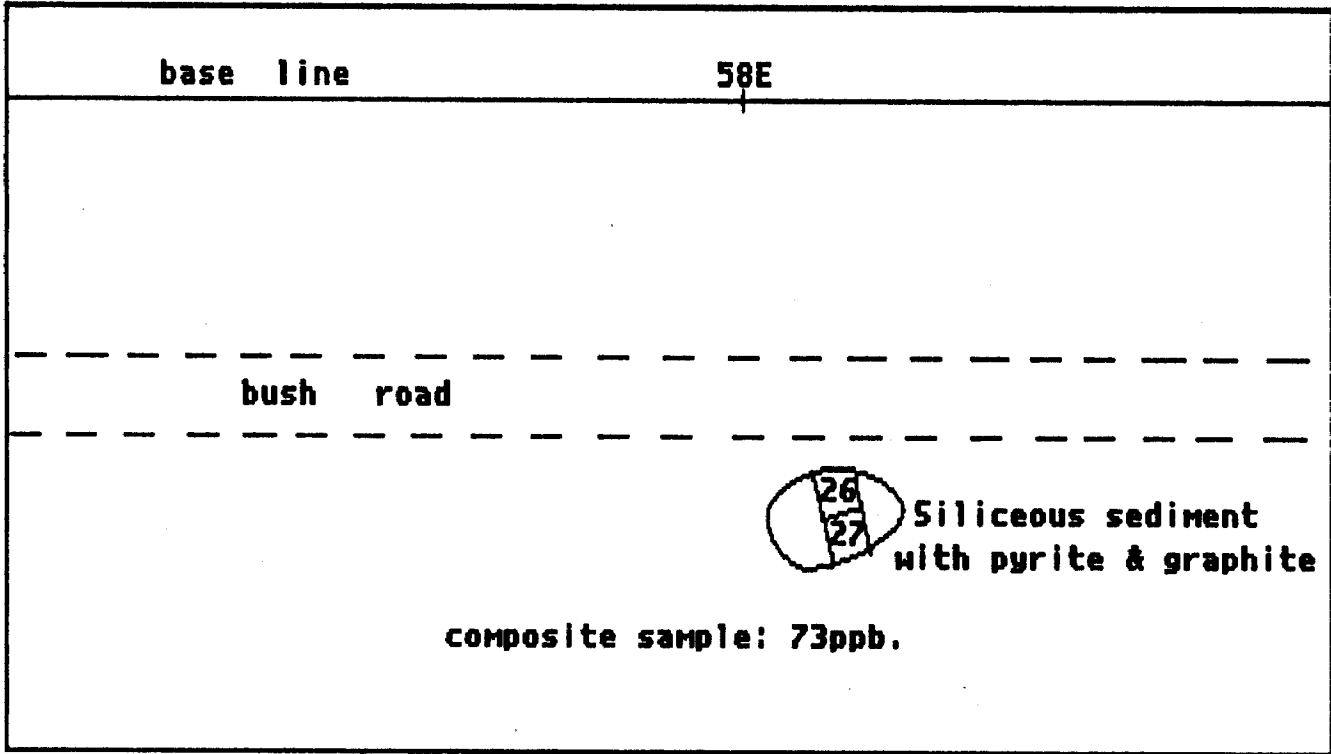
**Gold Values in ppb / 5ft. at Trench No. 3
Cripple Creek Property, Denton Tp.**

Figure 3



**Gold Values in ppb/5ft. at Trench No. 4
Cripple Creek Property, Denton Tp.**

Figure 4



**Gold Values in ppb / 5ft. at Trench No. 5
Cripple Creek Property, Denton Tp.**

Figure 5



BELL - WHITE ANALYTICAL LABORATORIES LTD.

P.O. BOX 187,

HAILEYBURY, ONTARIO

TEL: 672-3107

Certificate of Analysis

NO. 1150

DATE: July 1, 1988

SAMPLE(S) OF: Rock (28)

RECEIVED: June 1988

SAMPLE(S) FROM: Mr. Bill Karvinen

<u>Sample No.</u>	<u>Gold ppb</u>
113451	36
2	12
3	18
4	7
5	5
6	5
7	4
8	14
9	7
113460	4
1	4
2	5
3	7
4	7
5	5
6	5
7	44
8	41
9	29
113470	74
1	100
2	606**
3	52
4	368**
5	58
6	26
7	27
8	73

**Checked

IN ACCORDANCE WITH LONG-ESTABLISHED NORTH AMERICAN CUSTOM, UNLESS IT IS SPECIFICALLY STATED OTHERWISE GOLD AND SILVER VALUES REPORTED ON THESE SHEETS HAVE NOT BEEN ADJUSTED TO COMPENSATE FOR LOSSES AND GAINS INHERENT IN THE FIRE ASSAY PROCESS.

BELL-WHITE ANALYTICAL LABORATORIES LTD.

PER 

KEEFER TWP.

