



42A06NW2021 2.20229 DELORO

010

Prospecting Program

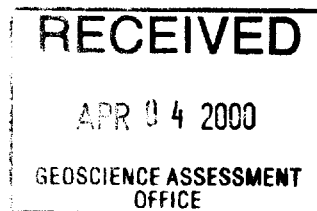
Rypan Property Deloro Township

April- May 1998

2000

**M. A. Tremblay
Porcupine, Ontario**

April 1, 2000



Location & Access

The Rypan Property consists of one five unit claim located in central Deloro township, Porcupine Mining Division, Ontario.

Access to the property is gained by traveling 3 km south of the Buffalo Ankerite Townsite to the eastern end of the property.

A major transmission line crosses the western part of the property.

Prospecting Program

During April and May 1998 the author and J. Robert spent five days prospecting the Rypan property for gold.

Highlights of the program were the discovery of an auriferous 'green carb' zone in the extreme southeast of the property. Assays of up to 521 ppb were attained from this showing.


On the west end of the property very complex folding and tourmaline quartz mineralization were found in trench A. This trench was plugged and blasted. Material sampled showed on very small amounts of gold.

Conclusions and Recommendations

The 1998 campaign showed interesting results that warrant further work.

The green carb zone on the eastern end of the property should be excavated to fully expose it's width and to further test it gold tenure.

Respectfully submitted,

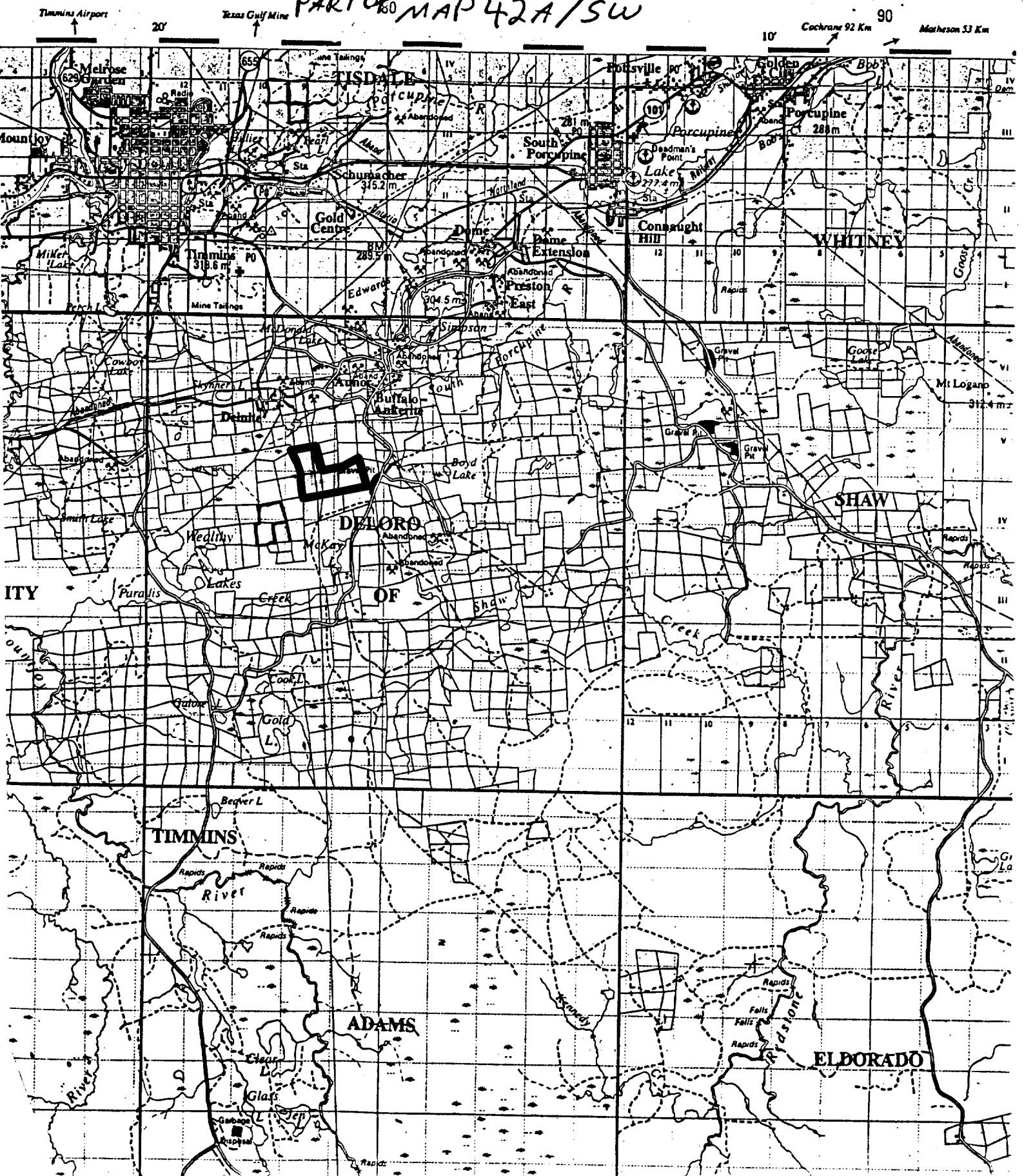


Michael Tremblay

PORCUPINE MINING DIV.

DEORO PROPERTY N.T.S. MAP

PART OF MAP 42A/SW





Ontario Ministry of Northern Development and Mines
Mines and Minerals Division

G-3993 - DELORO - PORCUPINE Division




Zoom Tools



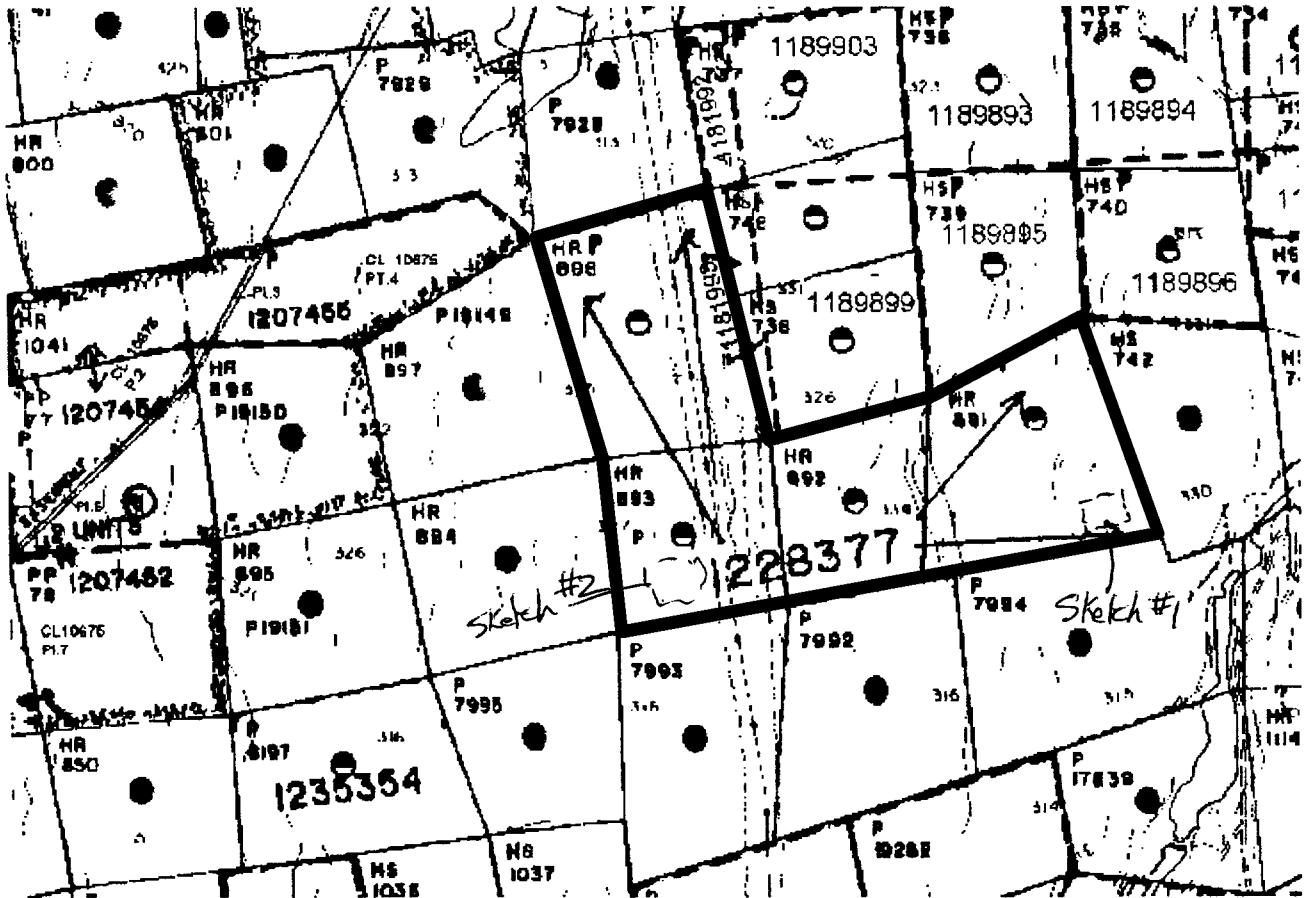
Zoom Level GO

Adjacent Map



Order Hard Copy Map [help](#)

Download Full Scale image [help](#)



[Back](#) | [Main Menu](#) | [Mining Lands](#)

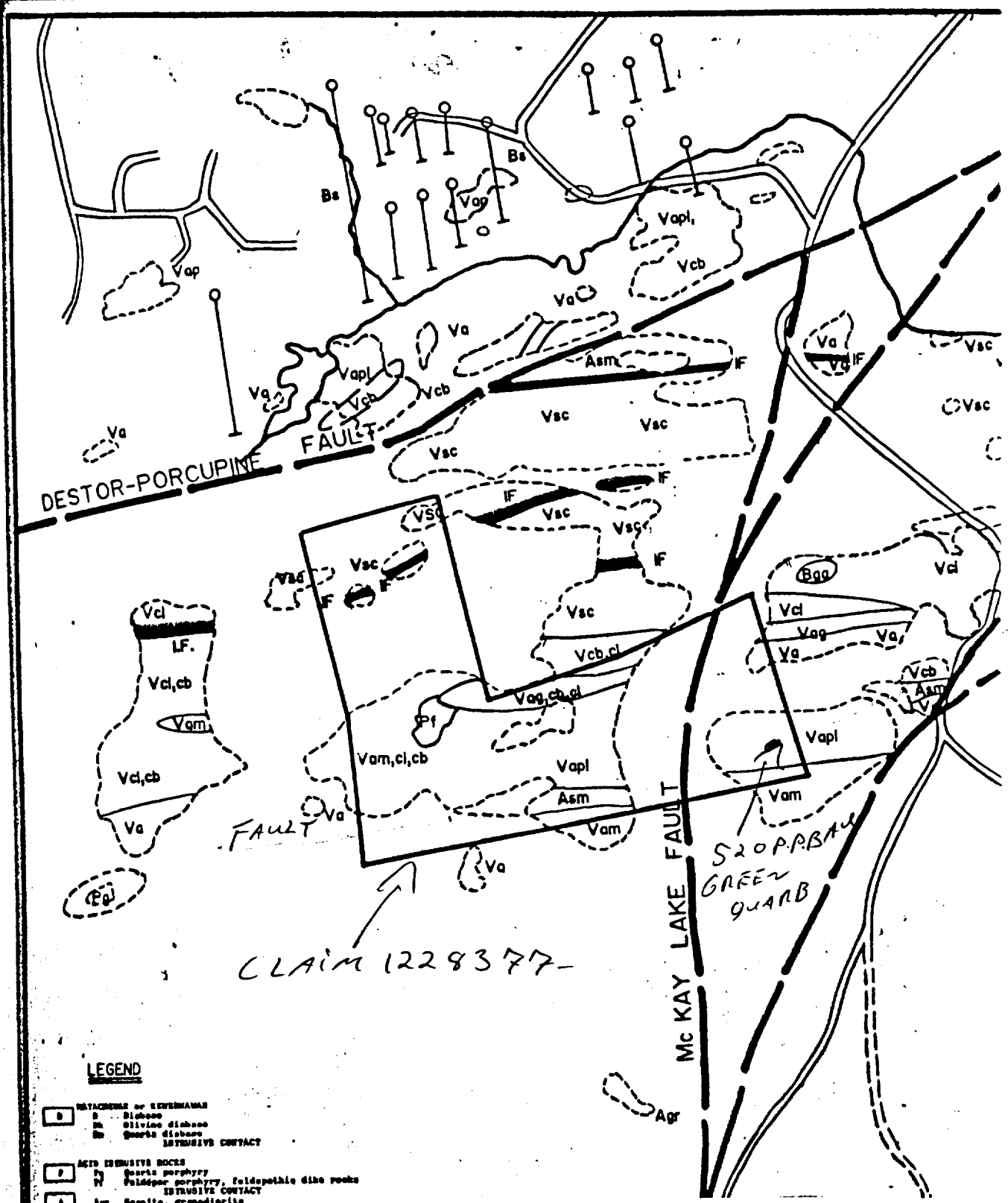


This site maintained by the Government of Ontario
Comments and feedback to: steve.beneteau@ndm.gov.on.ca

Rypan Property

© Copyright 1998 Queen's Printer for Ontario

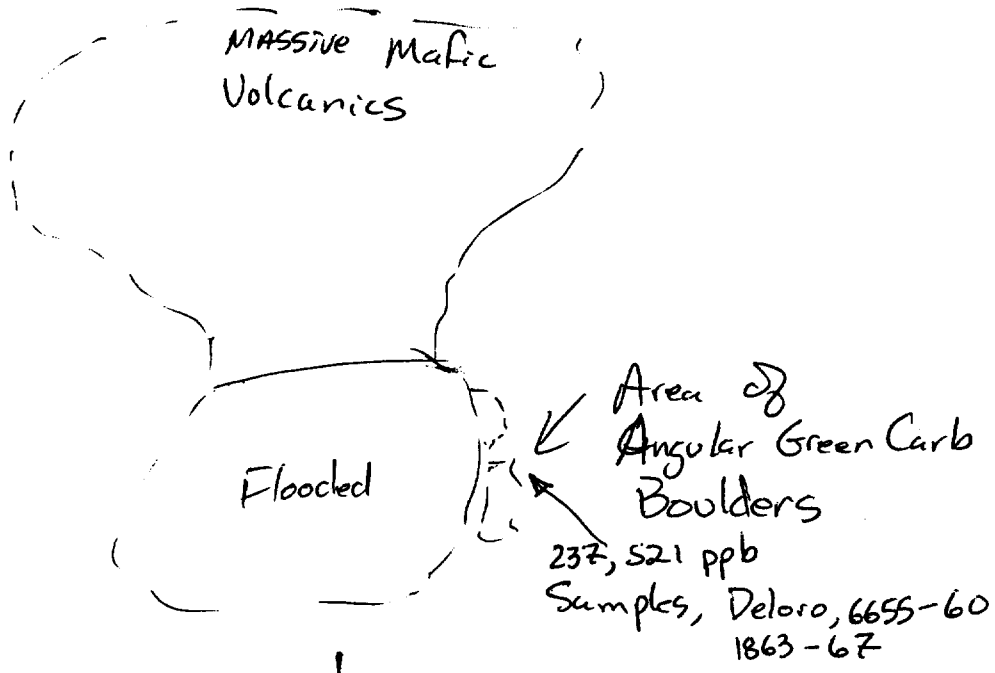
This information is provided as a public service, but we cannot guarantee that the information is current or accurate. Readers should verify the information before acting on it.



LEGEND

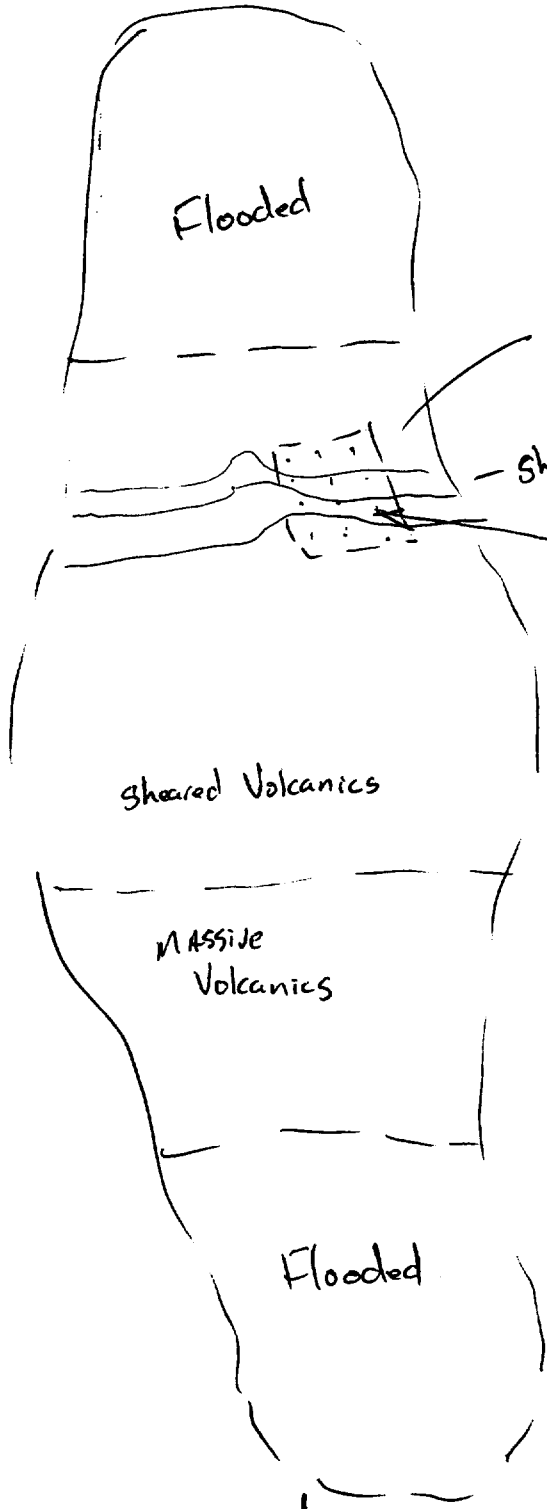
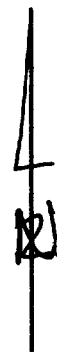
- DIABASES or GABBROS**
 - D Diabase
 - Ds Olivine diabase
 - Dg Quartz diabase
- INTRUSIVE CONTACT**
- ACID INTRUSIVE ROCKS**
 - Py Quartz porphyry
 - V Feldspar porphyry, feldspathic dike rocks
- INTRUSIVE CONTACT**
- AG** Granite, granodiorite
- Am** Syenite, syenodiorite
- INTRUSIVE CONTACT**
- LAGNAS**
- DIABASE AND ULTRAMAFIC INTRUSIVE ROCKS**
 - Dgs Gabbro, and feldspathic ultramafic rocks.
 - Ds Serpentinized and talc-chlorite schists.
 - Dg Talc-carbonate rock
- INTRUSIVE CONTACT**
- SEDIMENTARY ROCKS**
 - Ss Siltstone, argillite
 - Sg Gypsichalk
- ACID AND INTERMEDIATE VOLCANIC ROCKS**
 - Vr Rhyodacite
 - Vsc Basaltic-carbonate-quartz schist
 - Vag Andesite
 - Vpl Dike
 - Vm Carbonate-chlorite schist





↓
75M South
↓ 50M East
To #2 1228377

Sketch #1
1cm = 1m



Blasted Area

Sheared Quartz-Tourmaline Zone

Samples
94578-87

Sheared Volcanics

Massive
Volcanics

Flooded

150 M South
50 M West
↓
To #3 post 1228377

Sketch #2
1 cm = 1 metre



LES LABORATOIRES XRAL LABORATORIES

UNE DIVISION DE / A DIVISION OF SGS CANADA INC.
129 AVE. RÉAL CAQUETTE • C.P. 2283 • ROUYN-NORANDA • QUÉBEC J9X 5A9
TÉL.: (819) 764-9108 FAX: (819) 764-4673

CERTIFICAT D'ANALYSE/CERTIFICATE OF ANALYSIS

R14478

Nom de la Compagnie/Company: Echo Bay Mine Ltd.
Bon de Commande No/ P.O. No:
Projet/ Project No : 702
Date Soumis/ Submitted : May 15, 1998
Attention : Paul DeGagne

May 19, 1998

No. D'Echantillon Sample No.	AU PPB	AU CHK PPB
---------------------------------	-----------	---------------

94578	14	17
94579	3	
94580	1	
94581	14	
94582	7	
94583	39	
94584	10	
94585	21	
94586	16	
94587	35	39

DELORO T.W.P.



Swastika Laboratories
P.O. Box 10
1 Cameron Avenue
Swastika, Ontario
POK 1T0

Tel: (705) 642-3244

INVOICE

NO: 00043453

DATE: 04/27/98

PAGE: 1

SOLD TO:

JACK ROBERT
321 HAILEYBURY CRESCENT
PORCUPINE ONTARIO
PON 1C0

SHIP TO: R303

Same

GST Number: R132862640

Proj #/P.O. # N/A

ITEM NO.	QUANTITY	UNIT	DESCRIPTION	G	P	UNIT PRICE	AMOUNT	
	1		Au			8.00	8.00	
	1		Sample Prep			3.50	3.50	
			Cert #8W-0959-RG1					
			GST @ 7%				0.81	
COMMENTS: Net 30 Days							TOTAL	12.31

DELORO

paid



Swastika Laboratories

A Division of Assayers Corporation Ltd.

Assaying - Consulting - Representation

Established 1928

Geochemical Analysis Certificate

8W-0959-RG1

Company: **JACK THE BEAR EXPL SERVICES LTD**

Date: APR-23-98

Project:

Attn: J. Robert

We hereby certify the following Geochemical Analysis of 1 Rock samples submitted APR-22-98 by .

Sample Number	Au PPB	Au Check PPB
DELORO	446	480

DELORO GREEN QUARD ZONE

One assay ton portion used.

Certified by

Swastika Laboratories
P.O. Box 10
1 Cameron Avenue
Swastika, Ontario
P0K 1T0

Tel: (705) 642-3244

INVOICE

NO: 00043499

DATE: 05/05/98

PAGE: 1

SOLD TO:

JACK THE BEAR EXPLORATION
PO BOX 491
PORCUPINE ONTARIO
PON 1C0
MR JACK ROBERT,

SHIP TO: R303

Same

GST Number: R132862640

Proj #/P.O. # N/A

ITEM NO.	QUANTITY	UNIT	DESCRIPTION	G	P	UNIT PRICE	AMOUNT
	6		Au			8.00	48.00
	1		Cu			3.00	3.00
	2		WRA Package			20.00	40.00
	6		Sample Prep			3.50	21.00
			Cert #8W-1014-RG1				
			GST @ 7%				7.84
COMMENTS: Net 30 Days						TOTAL	119.84

PAID



Swastika Laboratories

A Division of Assayers Corporation Ltd.

Assaying - Consulting - Representation

Established 1928

Geochemical Analysis Certificate

8W-1014-RG1

Company: **JACK THE BEAR EXPLORATION**

Date: APR-29-98

Project:

Attn: J. Robert

We hereby certify the following Geochemical Analysis of 6 Grab samples submitted APR-27-98 by .

Sample Number	Au PPB	Au Check PPB	Cu PPM	WRA
6655	17	-	72	-
6656	237	231	-	Results
6657	7	-	-	to
6658	22	-	-	follow
6659	473	521	-	
6660	89	-	-	

One assay ton portion used.

Certified by Denis Chantre



Established 1928

Swastika Laboratories

A Division of TSL/Assayers Inc.

Assaying - Consulting - Representation

Assay Certificate

9W-0154-RA1

Company: **JACK THE BEAR**

Date: JAN-20-99

Project:

Attn: J. Roberts

We hereby certify the following Assay of 5 Rock samples submitted JAN-19-99 by .

Sample Number	Au oz/ton	Au Check oz/ton	Multi Element
1863	Nil	-	Results
1864	0.001	Nil	to
1865	Nil	-	follow
1866	Nil	0.001	
1867	Nil	-	

One assay ton portion used.

Certified by

JACK THE BEAR

Attention: J. Roberts

Project:

Sample: Rock

TSL Assayers Swastika

1 Cameron Ave., Swastika, Ontario, P0K 1T0

Tel: (705) 642-3244 Fax: (705) 642-3300

Report No : 9W0154 RJ

Date : Jan-29-99


MULTI-ELEMENT ICP ANALYSIS

Aqua Regia Digestion

Sample Number	Ag ppm	Al %	As ppm	Ba ppm	Be ppm	Bi ppm	Ca %	Cd ppm	Co ppm	Cr ppm	Cu ppm	Fe %	K %	Mg %	Mn ppm	Mo ppm	Na %	Ni ppm	P ppm	Pb ppm	Sb ppm	Sc ppm	Sn ppm	Sr ppm	Ti %	V ppm	W ppm	Y ppm	Zn ppm	Zr ppm
867	<0.2	1.49	<5	20	<0.5	<5	0.33	10	56	558	191	6.83	0.10	1.04	300	10	0.07	233	510	20	5	7	<10	19	0.19	78	10	7	2371	17

A 5 gm sample is digested with 10 ml 3:1 HCl/HNO₃ at 95c for 2 hours and diluted to 25ml with D.I.H₂O.

Signed



Swastika Laboratories
 P.O. Box 10
 1 Cameron Avenue
 Swastika, Ontario
 P0K 1T0

Tel: (705) 642-3244

INVOICE

NO: 00045585

DATE: 02/01/99

PAGE: 1

SOLD TO:

JACK THE BEAR EXPLORATION
 PO BOX 491
 PORCUPINE ONTARIO
 P0N 1C0
 MR JACK ROBERT,

SHIP TO: P20-

Same

GST Number: R132862640

Proj #/P.O. # N/A


ITEM NO.	QUANTITY	UNIT	DESCRIPTION	GST	PST	UNIT PRICE	AMOUNT
	5		Au			8.00	40.00
	1		Multi Element			8.40	8.40
	5		Sample Prep			3.50	17.50
			Cert #9W-0154-RA1				
			GST @ 7%				4.62
<i>Paid</i>							
COMMENTS							
Net 30 Days						TOTAL	70.52



Declaration of Assessment Work Performed on Mining Land

Mining Act, Subsection 66(2) and 66(3), R.S.O. 1990

Transaction Number (office use)
0060.0081
Assessment Files Research Imaging



42A06NW2021 2.20229 DELORO 900

Subsections 65(2) and 66(3) of the Mining Act. Under section 8 of the Mining Act, this work and correspond with the mining land holder. Questions about this collection should be directed to the Ministry of Northern Development and Mines, 3rd Floor, 933 Ramsey Lake Road, Sudbury, Ontario, P3E 6B5.

Instructions: - For work performed on Crown Lands before recording a claim, use form 0240. - Please type or print in ink.

1. Recorded holder(s) (Attach a list if necessary)

Name: Mike Tremblay, Client Number: 203056, Address: Box 209 Porcupine ON P0N1C0, Telephone Number: 705-235-3087, Fax Number: 705-235-8182

2. Type of work performed: Check (✓) and report on only ONE of the following groups for this declaration.

Geotechnical: prospecting, surveys, assays and work under section 18 (regs) [checked] Physical: drilling stripping, trenching and associated assays [unchecked] Rehabilitation [unchecked]

Work Type: Prospecting, trenching, Office Use: Commodity, Total \$ Value of Work Claimed: \$4523, Dates Work Performed: Day 04 Month 04 Year 1998 to Day 30 Month 05 Year 1998, Township/Area: Deloro, Mining Division: Porcupine, Resident Geologist District: Timmins

Please remember to: - obtain a work permit from the Ministry of Natural Resources as required; - provide proper notice to surface rights holders before starting work; - complete and attach a Statement of Costs, form 0212; - provide a map showing contiguous mining lands that are linked for assigning work; - include two copies of your technical report.



3. Person or companies who prepared the technical report (Attach a list if necessary)

Name: Mike Tremblay, Telephone Number: 705-235-3087, Address: Box 209 Porcupine ON P0N1C0, Fax Number: 705-235-8182

4. Certification by Recorded Holder or Agent

I, Mike Tremblay, do hereby certify that I have personal knowledge of the facts set forth in this Declaration of Assessment Work having caused the work to be performed or witnessed the same during or after its completion and, to the best of my knowledge, the annexed report is true.

Signature of Recorded Holder or Agent: [Signature], Date: April 3/2000, Agent's Address: [Address], Telephone Number: 705-235-3087, Fax Number: 705-235-8182



5. Work to be recorded and distributed. Work can only be assigned to claims that are contiguous (adjoining) to the mining land where work was performed, at the time work was performed. A map showing the contiguous link must accompany this form.

W0060 00181

Mining Claim Number. Or if work was done on other eligible mining land, show in this column the location number indicated on the claim map.	Number of Claim Units. For other mining land, list hectares.	Value of work performed on this claim or other mining land.	Value of work applied to this claim.	Value of work assigned to other mining claims.	Bank. Value of work to be distributed at a future date
eg TB 7827	16 ha	\$26,825	N/A	\$24,000	\$2,825
eg 1234567	12	0	\$24,000	0	0
eg 1234568	2	\$ 8,892	\$ 4,000	0	\$4,892
1 1228377	5	4,523	4,523	0	0
2					
3					
4					
5					
6					
7					
8					
9					
10					
11					
12					
13					
14					
15					
Column Totals					

I, Miko Tremblay (Print Full Name), do hereby certify that the above work credits are eligible under subsection 7 (1) of the Assessment Work Regulation 6/96 for assignment to contiguous claims or for application to the claim where the work was done.

Signature of Recorded Holder or Agent Authorized in Writing: Miko Tremblay Date: April 3/2000

6. Instructions for cutting back credits that are not approved.

Some of the credits claimed in this declaration may be cut back. Please check (✓) in the boxes below to show how you wish to prioritize the deletion of credits:

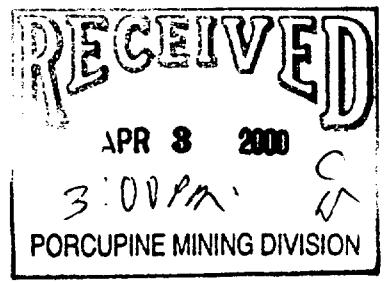
- 1. Credits are to be cut back from the Bank first, followed by option 2 or 3 or 4 as indicated.
- 2. Credits are to be cut back starting with the claims listed last, working backwards; or
- 3. Credits are to be cut back equally over all claims listed in this declaration; or
- 4. Credits are to be cut back as prioritized on the attached appendix or as follows (describe):

Note: If you have not indicated how your credits are to be deleted, credits will be cut back from the Bank first, followed by option number 2 if necessary.

For Office Use Only

Received Stamp	Deemed Approved Date	Date Notification Sent
	Date Approved	Total Value of Credit Approved
	Approved for Recording by Mining Recorder (Signature)	

0241 (03/97)



Personal information collected on this form is obtained under the authority of subsection 6 (1) of the Assessment Work Regulation 6/96. Under section 8 of the Mining Act, this information is a public record. This information will be used to review the assessment work and correspond with the mining land holder. Questions about this collection should be directed to a Provincial Mining Recorder, Ministry of Northern Development and Mines, 3rd Floor, 933 Ramsey Lake Road, Sudbury, Ontario, P3E 6B5.

Work Type	Units of work Depending on the type of work, list the number of hours/days worked, metres of drilling, kilometres of grid line, number of samples, etc.	Cost Per Unit of work	Total Cost
Prospecting	10 man days	250 ⁰⁰	2500.00
Analytical work	23 samples		322.67
Report writing	1 day	250 ⁰⁰	250.00
Associated Costs (e.g. supplies, mobilization and demobilization).			
Pluggers Rental	1 day	100	100.00
Powder + Caps		50	50.00
Transportation Costs			
2 days 4 wheeler		@ 100	200.00
5 days Truck		@ 100	500.00
Food and Lodging Costs			
Food	2 men @ 30/d	60	300.00
Lodging	2 men @ 30/d	60	300.00
Total Value of Assessment Work			4522.67

Calculations of Filing Discounts:

1. Work filed within two years of performance is claimed at 100% of the above Total Value of Assessment Work.
2. If work is filed after two years and up to five years after performance, it can only be claimed at 50% of the Total Value of Assessment Work. If this situation applies to your claims, use the calculation below:


TOTAL VALUE OF ASSESSMENT WORK x 0.50 = Total \$ value of worked claimed.

Note:


- Work older than 5 years is not eligible for credit.
- A recorded holder may be required to verify expenditures claimed in this statement of costs within 45 days of a request for verification and/or correction/clarification. If verification and/or correction/clarification is not made, the Minister may reject all or part of the assessment work submitted.

Certification verifying costs:

I, Michael Tremblay, do hereby certify, that the amounts shown are as accurate as may reasonably be determined and the costs were incurred while conducting assessment work on the lands indicated on the accompanying Declaration of Work form as Recorded Holder I am authorized to make this certification.
(please print full name)
(recorded holder, agent, or state company position with signing authority)



Signature: [Signature] Date: April 3/00



August 14, 2000

MICHAEL A TREMBLAY
BOX 209
PORCUPINE, Ontario
P0N-1C0

Geoscience Assessment Office
933 Ramsey Lake Road
6th Floor
Sudbury, Ontario
P3E 6B5

Telephone: (888) 415-9845
Fax: (877) 670-1555

Visit our website at:
www.gov.on.ca/MNDM/MINES/LANDS/mlsmnpge.htm

Dear Sir or Madam:

Submission Number: 2.20229

Status

Subject: Transaction Number(s): W0060.00181 Approval After Notice


We have reviewed your Assessment Work submission with the above noted Transaction Number(s). The attached summary page(s) indicate the results of the review. WE RECOMMEND YOU READ THIS SUMMARY FOR THE DETAILS PERTAINING TO YOUR ASSESSMENT WORK.

If the status for a transaction is a 45 Day Notice, the summary will outline the reasons for the notice, and any steps you can take to remedy deficiencies. The 90-day deemed approval provision, subsection 6(7) of the Assessment Work Regulation, will no longer be in effect for assessment work which has received a 45 Day Notice. Allowable changes to your credit distribution can be made by contacting the Geoscience Assessment Office within this 45 Day period, otherwise assessment credit will be cut back and distributed as outlined in Section #6 of the Declaration of Assessment work form.

Please note any revisions must be submitted in DUPLICATE to the Geoscience Assessment Office, by the response date on the summary.

If you have any questions regarding this correspondence, please contact JIM MCAULEY by e-mail at james.mcauley@ndm.gov.on.ca or by telephone at (705) 670-5880.

Yours sincerely,



ORIGINAL SIGNED BY
Steve B. Beneteau
Acting Supervisor, Geoscience Assessment Office
Mining Lands Section

Work Report Assessment Results

Submission Number: 2.20229

Date Correspondence Sent: August 14, 2000

Assessor: JIM MCAULEY

Transaction Number	First Claim Number	Township(s) / Area(s)	Status	Approval Date
W0060.00181	1228377	DELORO	Approval After Notice	August 11, 2000

Section:

10 Physical PTRNCH

10 Physical PSTRIIP

The 45 days outlined in the Notice dated June 26, 2000 have passed and no new information has been provided.

Assessment work credit has been approved as outlined on the attached Distribution of Assessment Work Credit sheet.

The assessment credit is being reduced by \$1,000. The TOTAL VALUE of assessment credit that will be allowed, based on the information provided in this submission, is \$3,523.

At the discretion of the Ministry, the assessment work performed on the mining lands noted in this work report may be subject to inspection and/or investigation at any time.

Correspondence to:

Resident Geologist
South Porcupine, ON

Recorded Holder(s) and/or Agent(s):

MICHAEL A TREMBLAY
PORCUPINE, Ontario

Assessment Files Library
Sudbury, ON

Distribution of Assessment Work Credit

The following credit distribution reflects the value of assessment work performed on the mining land(s).

Date: August 14, 2000

Submission Number: 2.20229

Transaction Number: W0060.00181

<u>Claim Number</u>	<u>Value Of Work Performed</u>
1228377	3,523.00
Total: \$	3,523.00
