



42A06SE0018 2.9347 CARMAN

010

**MIN-EN Laboratories Ltd.**  
**Specialists in Mineral Environments**  
 705 WEST 15th STREET NORTH VANCOUVER, B.C. CANADA V7K 1T2

PHONE: (604)980-5814 OR (604)988-4524

TELEY: 04-352828

**CERTIFICATE OF ASSAY**

COMPANY: M.KEAN RESOURCES  
 PROJECT:  
 ATTENTION: MR.M.KEAN

FILE: 62-149  
 DATE: MAY 5/86.  
 TYPE: ROCK ASSAY

We hereby certify that the following are assay results for samples submitted.


SAMPLE NUMBER	AU G/TONNE	AU OZ/TON
HEW-1	.37	0.011
HEW-2	.02	0.001
HEW-3	.04	0.001
MKS-4	.02	0.001
MKS-5	.18	0.005
MKS-6	.30	0.012
MKS-7	.01	0.001
MKS-8	.05	0.001

**RECEIVED**

SEP 24 1986

**MINING LANDS SECTION**

Certified by



MIN-EN LABORATORIES LTD.

**MIN-EN Laboratories Ltd.**

*Specialists in Mineral Environments*

705 WEST 15th STREET NORTH VANCOUVER, B.C. CANADA V7M 1T2

PHONE: (604) 980-5814 OR (604) 988-4524

TELEX: 04-352828

**CERTIFICATE OF ASSAY**

COMPANY: M.KEAN RESOURCES  
PROJECT:  
ATTENTION: MR.M.KEAN

FILE: 62-149  
DATE: MAY 5/86.  
TYPE: ROCK ASSAY

We hereby certify that the following are assay results for samples submitted.


SAMPLE NUMBER	AU G/TONNE	AU OZ/TON
MKW-1	.37	0.011
MKN-2	.02	0.001
MKN-3	.04	0.001
MKS-4	.02	0.001
MKS-5	.18	0.005
MKS-6	.40	0.012
MKS-7	.01	0.001
MKS-8	.05	0.001

**RECEIVED**

AUG 19 1986

**MINING LANDS SECTION**

Certified by



**MIN-EN LABORATORIES LTD.**

**MIN-EN Laboratories Ltd.***Specialists in Mineral Environments*

705 WEST 15th STREET NORTH VANCOUVER, B.C. CANADA V7M 1T2

PHONE: (604) 980-5814 OR (604) 988-4524

TELEX: 04-352828

**CERTIFICATE OF ASSAY**


COMPANY: M.KEAN RESOURCES INC.  
 PROJECT:  
 ATTENTION: M.KEAN

FILE: 62-171  
 DATE: MAY 20/86.  
 TYPE: ROCK ASSAY

We hereby certify that the following are assay results for samples submitted.

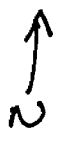
SAMPLE NUMBER	AU G/TONNE	AU OZ/TON
MKS09	.36	0.010
MKS10	.62	0.018
MKS11	.50	0.015
MKS12	.01	0.001
MKS13	.15	0.004

Certified by



MIN-EN LABORATORIES LTD.

CARMAN TWP.  
CL # 792475

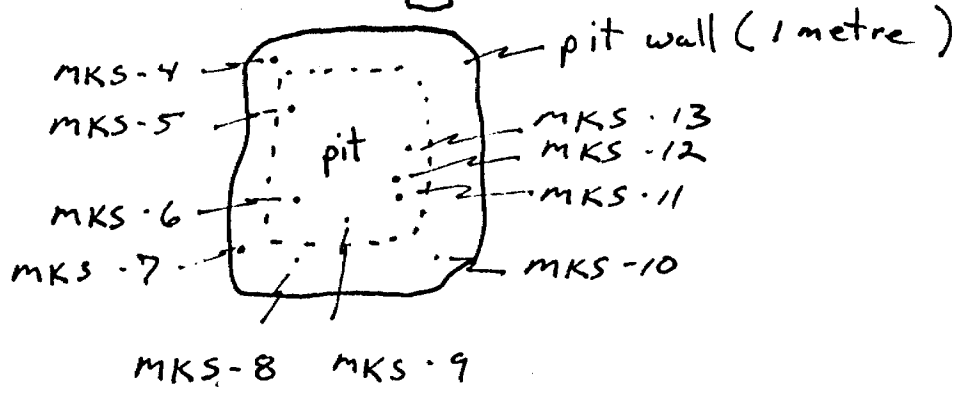
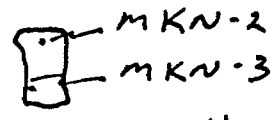



SCALE: 10cm = 20m

L4E  
3+00N



SAMPLE LOCATIONS :

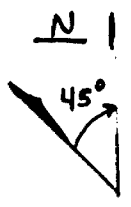


L4E  
2+80



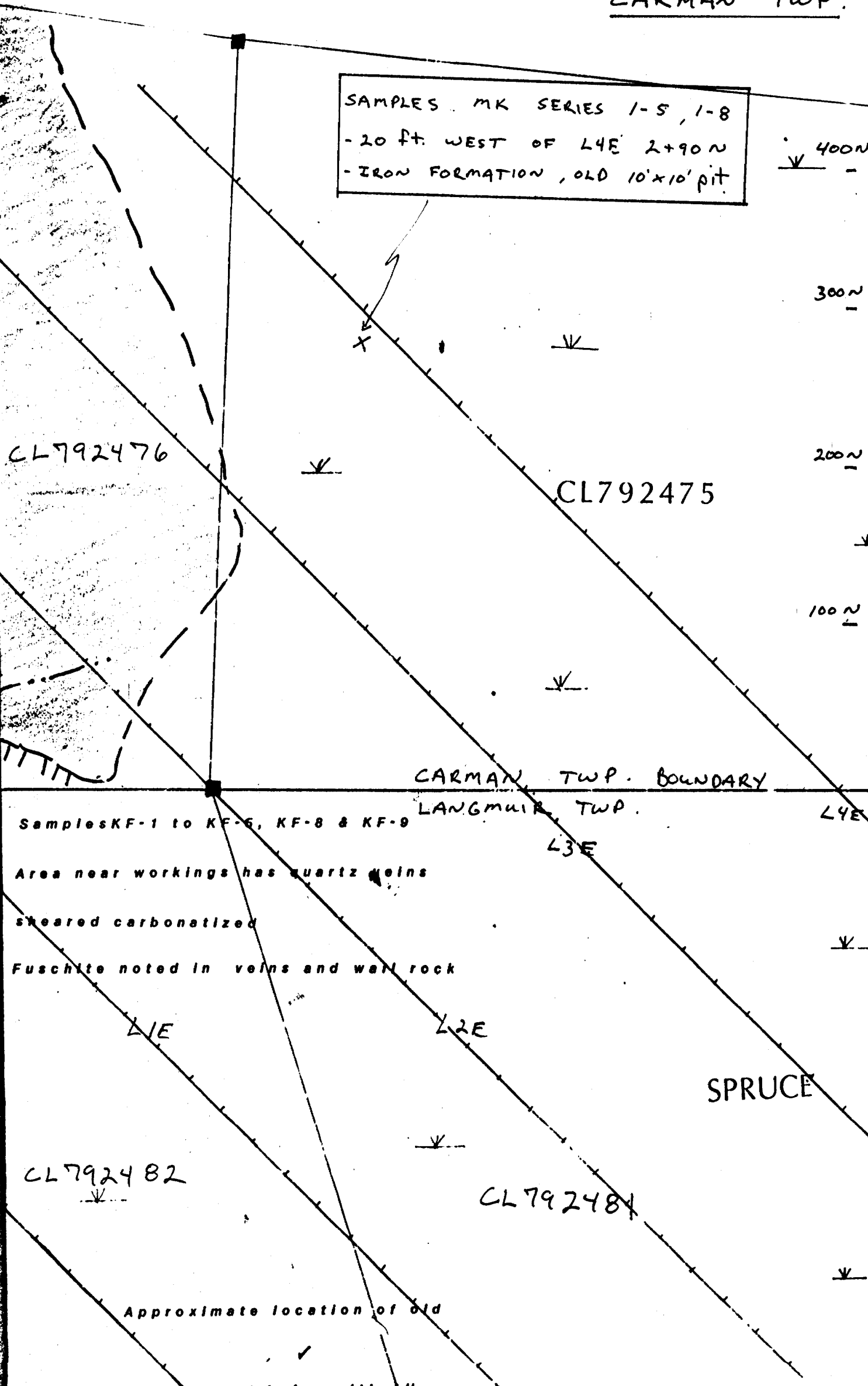
File: 2.9347

M K GOLD PROSPECT  
 ASSAYING LOCATIONS  
 By: J.K. FILO



Scale 1cm. to 20m  
CARMAN TWP.

SAMPLES MK SERIES 1-5, 1-8  
 - 20 FT. WEST OF L4E 2+90N  
 - IRON FORMATION, OLD 10'x10' pit



CL792476

CL792475

CARMAN TWP. BOUNDARY  
 LANGMUIR TWP.

Samples KF-1 to KF-6, KF-8 & KF-9

Area near workings has quartz veins  
 sheared carbonatized

Fuschite noted in veins and wall rock

L1E

L2E

SPRUCE

CL792482

CL792481

Approximate location of old



42A06SE0018 2.9347 CARMAN

900

October 31, 1986

Your File: 247/86  
Our File: 2.9347

Mining Recorder  
Ministry of Northern Development and Mines  
60 Wilson Avenue  
Timmins, Ontario  
P4N 2S7

Dear Sir:

RE: Notice of Intent dated October 8, 1986  
Geological Survey and Data for Assaying  
on Mining Claim P 792475, in Carman Township

---

The assessment work credits, as listed with the above-mentioned Notice of Intent, have been approved as of the above date.

Please inform the recorded holder of this mining claim and so indicate on your records.

Yours sincerely,

J.C. Smith, Supervisor  
Mining Lands Section

Whitney Block, 6th Floor  
Queen's Park  
Toronto, Ontario  
M7A 1W3

Telephone: (416) 965-4888

DK/mc

cc: M. Kean  
Box 2120  
Timmins, Ontario  
P4N 7X8

J.K. Filo  
Suite 804  
246 Roslyn Road  
Winnipeg, Manitoba  
R3L 0H2

Mr. G.H. Ferguson  
Mining & Lands Commissioner  
Toronto, Ontario

Resident Geologist  
Timmins, Ontario

Encl.



Recorded Holder  
M. KEAN

Township or Area  
CARMAN TOWNSHIP

Type of survey and number of Assessment days credit per claim	Mining Claims Assessed
<p><b>Geophysical</b></p> <p>Electromagnetic _____ days</p> <p>Magnetometer _____ days</p> <p>Radiometric _____ days</p> <p>Induced polarization _____ days</p> <p>Other _____ days</p>	<p><b>\$136.50 SPENT ON ANALYSES OF SAMPLES TAKEN FROM MINING CLAIM:</b></p> <p style="text-align: center;">P 792475</p>
<p>Section 77 (19) See "Mining Claims Assessed" column</p>	
<p>Geological _____ days</p>	<p><b>9 ASSESSMENT WORK DAYS ARE ALLOWED WHICH MAY BE GROUPED IN ACCORDANCE WITH SECTION 76(6) OF THE MINING ACT.</b></p>
<p>Geochemical _____ days</p>	
<p>Man days <input type="checkbox"/>                      Airborne <input type="checkbox"/></p>	
<p>Special provision <input type="checkbox"/>                      Ground <input type="checkbox"/></p>	
<p><input type="checkbox"/> Credits have been reduced because of partial coverage of claims.</p>	
<p><input type="checkbox"/> Credits have been reduced because of corrections to work dates and figures of applicant.</p>	

**Special credits under section 77 (16) for the following mining claims**

**No credits have been allowed for the following mining claims**

not sufficiently covered by the survey                       insufficient technical data filed

**- NO GEOLOGICAL CREDITS ALLOWED.**

The Mining Recorder may reduce the above credits if necessary in order that the total number of approved assessment days recorded on each claim does not exceed the maximum allowed as follows: Geophysical - 80; Geological - 40; Geochemical - 40; Section 77(19) - 60.





Ministry of  
Northern Affairs  
and Mines

### Report of Work

(Geophysical, Geological,  
Geochemical and Expenditures)

# 247/86

29347

Mining Act

- Instructions: - Please type or print.  
 - If number of mining claims traversed exceeds space on this form, attach a list.  
 Note: - Only days credits calculated in the "Expenditures" section may be entered in the "Expend. Days Cr." columns.  
 - Do not use shaded areas below.

Type of Survey(s) <b>PROSPECTING - ASSAYING</b>	Township or Area <b>CARMAN</b>
Claim Holder(s) <b>M. KEAN</b>	Prospector's Licence No. <b>M-21054</b>
Address <b>BOX 2120, TIMMINS, ONTARIO, P4N-7X8</b>	
Survey Company <b>J. K. FILO</b>	Date of Survey (from & to) 25 06 86   25 06 86 Day   Mo.   Yr.   Day   Mo.   Yr.
Name and Address of Author (of Geo-Technical report) <b>J. K. FILO 804-246 ROSLYN RD. WINNIPEG, MANITOBA</b>	

#### Credits Requested per Each Claim in Columns at right

Special Provisions  For first survey: Enter 40 days. (This includes line cutting)  For each additional survey: using the same grid: Enter 20 days (for each)	Geophysical	Days per Claim
	- Electromagnetic	
	- Magnetometer	
	- Radiometric	
	- Other	
Geological		
	Geochemical	
Man Days  Complete reverse side and enter total(s) here	Geophysical	Days per Claim
	- Electromagnetic	
	- Magnetometer	
	- Radiometric	
	- Other	
Geological	9	
Geochemical		
Airborne Credits  Note: Special provisions credits do not apply to Airborne Surveys.	Electromagnetic	Days per Claim
	Magnetometer	
	Radiometric	

#### Mining Claims Traversed (List in numerical sequence)

Mining Claim			Mining Claim		
Prefix	Number	Expend. Days Cr.	Prefix	Number	Expend. Days Cr.
	792475	9			

#### Expenditures (excludes power stripping)

Type of Work Performed <b>ASSAYING (Sect 77-19)</b>
Performed on Claim(s) <b>792475</b>
Calculation of Expenditure Days Credits Total Expenditures <b>\$ 136.50</b> ÷ <b>15</b> = <b>9</b> Total Days Credits
Instructions Total Days Credits may be apportioned at the claim holder's choice. Enter number of days credits per claim selected in columns at right.

**RECORDED**  
JUL-23-1986

RECEIVED  
JUL-23-1986

Total number of mining claims covered by this report of work. **1**

For Office Use Only		<i>Stanley</i> Branch Director
Total Days Cr. Recorded <b>9</b>	Date Recorded <b>July 23/86</b>	
		Date Approved as Recorded

Date <b>July 15/86</b>	Recorded Holder or Agent (Signature) <i>J. K. Filo</i>
---------------------------	---

#### Certification Verifying Report of Work

I hereby certify that I have a personal and intimate knowledge of the facts set forth in the Report of Work annexed hereto, having performed the work or witnessed same during and/or after its completion and the annexed report is true.

Name and Postal Address of Person Certifying <b>J. K. FILO, 804-246, ROSLYN RD. WINNIPEG, MAN</b>	Date Certified	Certified by (Signature)
--	----------------	--------------------------

CODY TWP.

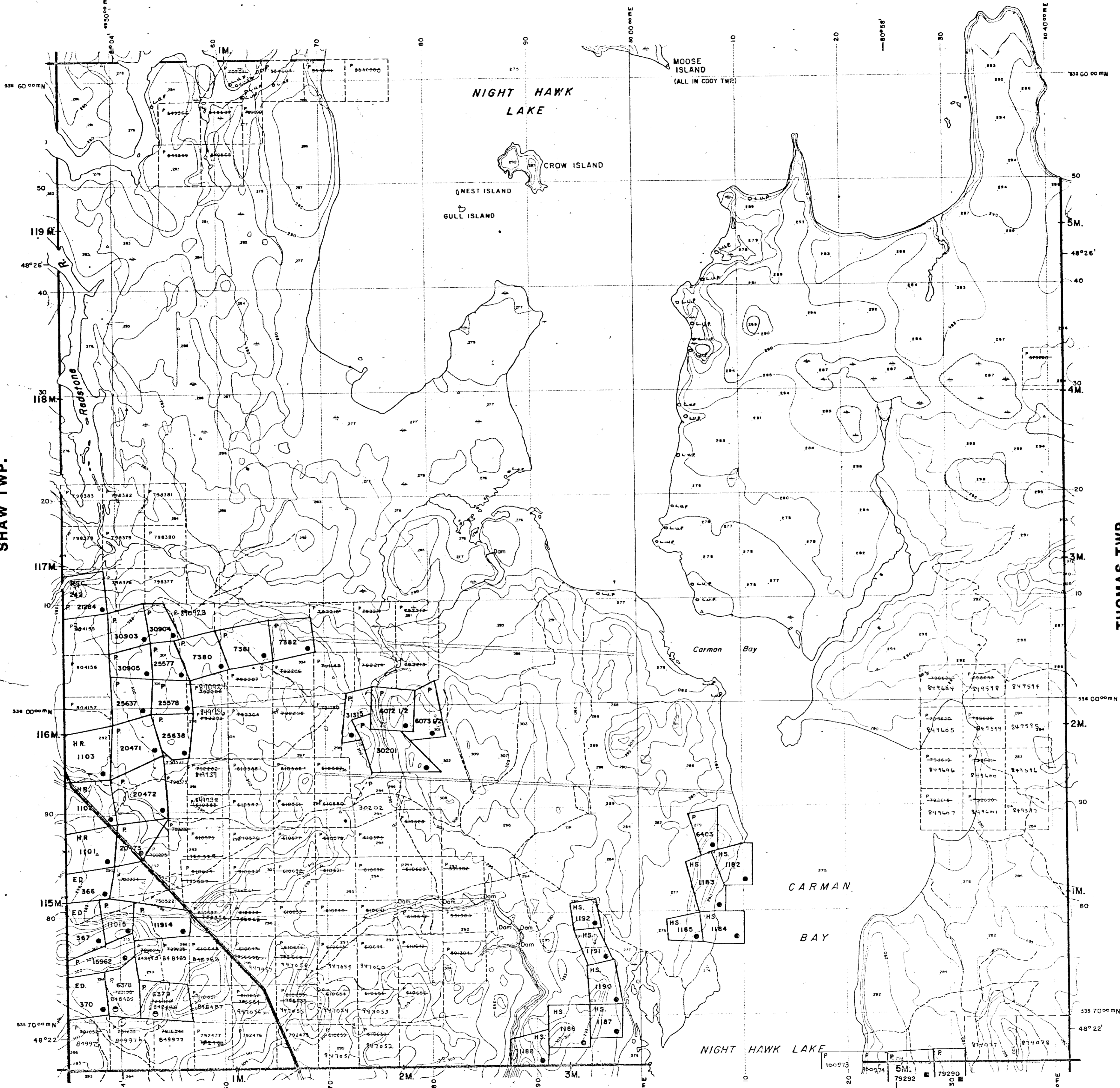
MAP SYMBOLOLOGY

Aerial Cableway	Baseline (above ground)
Boundary (various)	Railroad
Canal	Single Track
Dam	Double Track
Dike, Trench, Tidal Reserve	Other
Drainage	Road
Excavation	Highway, County
Fill	Township
Feature Outline (various)	Access Road of doubtful
Flooded Land	Access Road of doubtful
Lock	Access Road of doubtful
Marsh or Swamp	Access Road of doubtful
Mast	Access Road of doubtful
Mine Head Frame	Access Road of doubtful
Outcrop	Access Road of doubtful
	Reservoir
	River, Stream, Canal
	Spot Elevation
	Tower
	Transmission Line
	Utility Poles
	Wharf, Dock, Pier
	Wooded Area

AREAS WITHDRAWN FROM DISPOSITION

M.R.O. - MINING RIGHTS ONLY				
S.R.O. - SURFACE RIGHTS ONLY				
M.+S. - MINING AND SURFACE RIGHTS				
Description	Order No.	Date	Disposition	File

SHAW TWP.



LANGMUIR TWP.

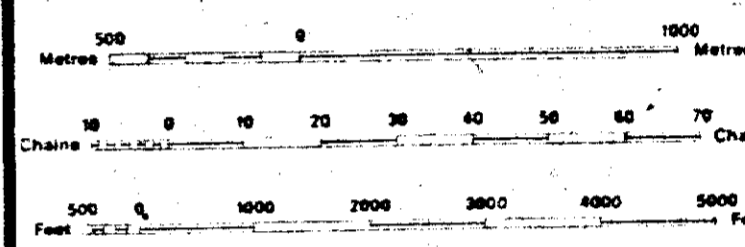
LEGEND

HIGHWAY AND ROUTE No.	[Symbol]
OTHER ROADS	[Symbol]
TRAILS	[Symbol]
SURVEYED LINES	[Symbol]
TOWNSHIPS, BASE LINES, ETC.	[Symbol]
LOTS, MINING CLAIMS, PARCELS, ETC.	[Symbol]
UNSURVEYED LINES	[Symbol]
LOT LINES	[Symbol]
PARCEL BOUNDARY	[Symbol]
MINING CLAIMS ETC.	[Symbol]
RAILWAY AND RIGHT OF WAY	[Symbol]
UTILITY LINES	[Symbol]
NON-PERENNIAL STREAM	[Symbol]
FLOODING OR FLOODING RIGHTS	[Symbol]
SUBDIVISION OR COMPOSITE PLAN	[Symbol]
RESERVATIONS	[Symbol]
ORIGINAL SHORELINE	[Symbol]
MARSH OR MUSKEG	[Symbol]
MINES	[Symbol]
TRAVERSE MONUMENT	[Symbol]

DISPOSITION OF CROWN LANDS

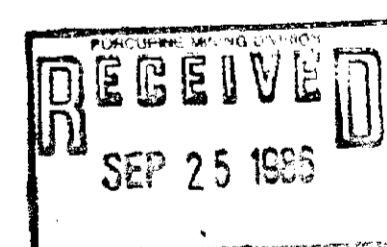
TYPE OF DOCUMENT	SYMBOL
PATENT, SURFACE & MINING RIGHTS	[Symbol]
" SURFACE RIGHTS ONLY	[Symbol]
" MINING RIGHTS ONLY	[Symbol]
LEASE, SURFACE & MINING RIGHTS	[Symbol]
" SURFACE RIGHTS ONLY	[Symbol]
" MINING RIGHTS ONLY	[Symbol]
LICENCE OF OCCUPATION	[Symbol]
ORDER-IN-COUNCIL	[Symbol]
RESERVATION	[Symbol]
CANCELLED	[Symbol]
SAND & GRAVEL	[Symbol]

NOTE: MINING RIGHTS IN PARCELS PATENTED PRIOR TO MAY 4, 1912, VESTED IN ORIGINAL PATENTEES BY THE PUBLIC LANDS ACT, R.S.O. 1970, CHAP. 380, SEC. 63, SUBSEC. 1.




SCALE 1:20 000  
GRID ZONE: 17

THOMAS TWP.



Rec'd Jan 23/85

TOWNSHIP  
**CARMAN**  
M.N.R. ADMINISTRATIVE DISTRICT  
**TIMMINS**  
MINING DIVISION  
**PORCUPINE**  
LAND TITLES / REGISTRY DIVISION  
**COCHRANE**



ORIGINAL COMPLETION JULY 1984  
REVISED:  
Number  
**G-4000**