



42A06SE0123 2.8995 WHITNEY

010

RALPH E. ALLERSTON
GENERAL ACCOUNT
543 PINE ST. N.
TIMMINS, ONTARIO P4N 6L9

A- 0705

PAY TO THE
ORDER OF

Swastika Labourers Ltd
Number

Oct 30 1985
\$ *1975*

75 DOLLARS
100

RALPH E. ALLERSTON
GENERAL ACCOUNT

BANK OF MONTREAL
27 PINE STREET SOUTH
TIMMINS, ONTARIO P4N 7E3

Sn # 17063

R. Allerston
PER

⑆04 14 2000 1⑆ 1000 03 7⑆

⑆000000 1975⑆

SWASTIKA LABOURERS
LIMITED
FOR DEPOSIT ONLY
IN ACCOUNT 282-7749

BANK OF MONTREAL
TORONTO REGIONAL
DATA CENTER

09102-01

⑆1 100 70 00⑆

⑆000000 1985⑆

RALPH E. ALLERSTON
GENERAL ACCOUNT
543 PINE ST. N.
TIMMINS, ONTARIO P4N 6L9

A- 0698

Oct. 23 1985

PAY TO THE
ORDER OF

Blue-White Analytical
Twenty two \$ 22⁰⁰
100 DOLLARS

RALPH E. ALLERSTON
GENERAL ACCOUNT

R. Allerston
PER

BANK OF MONTREAL
27 PINE STREET SOUTH
TIMMINS, ONTARIO P4N 7E3

18938
Ans. Arroyo

⑆04142001⑆ 10000037⑆ ⑆0000002200⑆

80382-002
THE BANK OF NOVA SCOTIA
HALIFAX, ONTARIO

DEPOSIT TO THE CREDIT OF
Bellwhite Analytical
Laboratories Ltd.

NO 07

BANK OF MONTREAL
TORONTO REGIONAL
DATA CENTER

DATA CENTER

10111054

10111054

RALPH E. ALLERSTON
GENERAL ACCOUNT
543 PINE ST. N.
TIMMINS, ONTARIO P4N 6L9

A- 0675

PAY TO THE
ORDER OF

Min. En Laboratories Ltd
Forty nine *100* *19 85*
\$ *4900* DOLLARS

RALPH E. ALLERSTON
GENERAL ACCOUNT

PER

R. Allerston

BANK OF MONTREAL
27 PINE STREET SOUTH
TIMMINS, ONTARIO P4N 7E3

Assay

⑆0414200⑆ ⑆0000037⑆

⑆0000004900⑆

re: File # 52-057

MIN-EN LABORATORIES LTD.

705 W. 15th St
North Vancouver, B.C.
Phone: 980-5814

Deposit only

33
OCT 1 8 1985
33
BANK OF MONTREAL
TORONTO REGIONAL
DATA CENTER

04962-001
BANK OF MONTREAL
TORONTO REGIONAL
DATA CENTER

04962-001
BANK OF MONTREAL
TORONTO REGIONAL
DATA CENTER

⑆0414200⑆ ⑆0000037⑆

RALPH E. ALLERSTON
GENERAL ACCOUNT
543 PINE ST. N.
TIMMINS, ONTARIO P4N 6L9

A- 0669

Sept 26 85

PAY TO THE
ORDER OF

Swastika Laboratories Ltd
R. E. Allerston \$ *1125*
25 DOLLARS
100

BANK OF MONTREAL
27 PINE STREET SOUTH
TIMMINS, ONTARIO P4N 7E3

Asseyn

RALPH E. ALLERSTON
GENERAL ACCOUNT

R. E. Allerston
PER

⑆04⑆42⑆00⑆⑆ ⑆000⑆037⑆⑆ ⑆000000⑆1⑆25⑆⑆

11651

SWASTIKA LABORATORIES
LIMITED
FOR DEPOSIT ONLY
IN ACCOUNT 29277789

SEP 26 1985
BANK OF MONTREAL
TORONTO BRANCH
DATA CENTER
01002-001

132366438

132366438

RALPH E. ALLERSTON
GENERAL ACCOUNT
543 PINE ST. N.
TIMMINS, ONTARIO P4N 6L9

A- 0668

Sept. 25 19 *85*

PAY TO THE
ORDER OF

Swastika Laboratories Ltd

\$ *11*

25
DOLLARS
100

RALPH E. ALLERSTON
GENERAL ACCOUNT

R. Allerston
PER

BANK OF MONTREAL
27 PINE STREET SOUTH
TIMMINS, ONTARIO P4N 7E3

assay of

⑆04 14 2 00 1⑆

1000 037 ⑆

⑆000000 1 125⑆

SWASTIKA LABORATORIES
RECEIVED
DEPOSIT ONLY
MONTREAL 2827749

1125

04002-001
DATA CENTER

⑆32366 438

⑆32366 438

RALPH E. ALLERSTON
GENERAL ACCOUNT
543 PINE ST. N.
TIMMINS, ONTARIO P4N 6L9

A- 0667

Sept. 26, 1985

PAY TO THE
ORDER OF

Beu-White Analytical \$ *22.00*
Twenty two *hundred* DOLLARS

RALPH E. ALLERSTON
GENERAL ACCOUNT

R. Allerston
PER

BANK OF MONTREAL
27 PINE STREET SOUTH
TIMMINS, ONTARIO P4N 7E3

assy

⑆04⑆⑆2⑆00⑆⑆⑆ 1000⑆⑆037⑆⑆ ⑆⑆0000002200⑆⑆

DEPOSIT TO THE CREDIT OF

Beu-White Analytical
L. Orestes Ltd.

80382-002

THE BANK OF NOVA SCOTIA
HAILEYBURY, ONTARIO

80382-002

(10)

0-5 10 85
0-5 10 85

DT '85 02 19
SCOTIA BANK
DATA CENTRE
TORONTO

⑆⑆013827⑆⑆

⑆⑆06022⑆⑆

RALPH E. ALLERSTON
GENERAL ACCOUNT
543 PINE ST. N.
TIMMINS, ONTARIO P4N 6L9

A- 0654

Sept. 24/85

PAY TO THE
ORDER OF

Min - Ex Laboratoris
Seventeen *1785*
195 DOLLARS
100

RALPH E. ALLERSTON
GENERAL ACCOUNT

R. Allerston
PER

BANK OF MONTREAL
27 PINE STREET SOUTH
TIMMINS, ONTARIO P4N 7E3

⑆04⑆42⑆00⑆⑆ 1000⑆03⑆7⑆⑆ ⑆000000⑆785⑆⑆

44
07400-001
Lower Capilano
1120 Marine Dr.
North Vancouver, B.C.
OCT 3 - 1985
Bank of Montreal
07400-001
BANK OF MONTREAL
TORONTO REGIONAL
DATA CENTER
100-296640
07400-001

Deposit only

MINI EN LABORATORIES LTD.
705 W. 15th St.
North Vancouver, B.C.
Phone: 980-5814

⑆04⑆42⑆00⑆⑆ 1000⑆03⑆7⑆⑆ ⑆000000⑆785⑆⑆

RALPH E. ALLERSTON
GENERAL ACCOUNT
543 PINE ST. N.
TIMMINS, ONTARIO P4N 6L9

A- 0642

PAY TO THE
ORDER OF

Min - En Laboratories Ltd
Sept 13 1985
Twenty three \$ *23.70*

70
100 DOLLARS

RALPH E. ALLERSTON
GENERAL ACCOUNT

R. Allerston
PER

BANK OF MONTREAL
27 PINE STREET SOUTH
TIMMINS, ONTARIO P4N 7E3

⑆04 14 2000 ⑆ 10000037⑈

⑆0000002370⑆

33
07:40:00
North Vancouver, B.C.
1231 Kings Dr.
Lower Capilano
SEP 24 1985
BANK OF MONTREAL
33

MIN-EN LABORATORIES LTD.
705 WILSON ST. #201
North Vancouver, B.C. CANADA V7P 1K2
Phone: 560-5814
100-76640-001
SEP 24 05 25 85
BANK OF MONTREAL
TORONTO REGIONAL
DATA CENTER
04962-001

0660 20172

11248240

RALPH E. ALLERSTON
GENERAL ACCOUNT
543 PINE ST. N.
TIMMINS, ONTARIO P4N 6L9

A- 062A
Aug 23/85
19

PAY TO THE
ORDER OF

Min-En Laboratories Ltd.
Donation

\$ 1470

70 DOLLARS
100

RALPH E. ALLERSTON
GENERAL ACCOUNT

R. Allerston
PER

BANK OF MONTREAL
27 PINE STREET SOUTH
TIMMINS, ONTARIO P4N 7E3

Assays

⑆04⑆42⑆00⑆⑆ 1000⑆037⑆⑆

⑆000000⑆470⑆⑆

LO878188 79018288

MIN-EN LABORATORIES LTD.
705 W. 15th St.
North Vancouver, B.C.
Phone: 580-5814

Deposit only

07400-001
Bank of Montreal
SEP 4 - 1985
Lower Capilano
1120 Marine Dr.
North Vancouver, B.C.
07400-001

File # 52-026

RALPH E. ALLERSTON
GENERAL ACCOUNT
543 PINE ST. N.
TIMMINS, ONTARIO P4N 6L9

A- 0620
Aug 20 85

PAY TO THE
ORDER OF

Beau-White Analytical Lab
Beau-White Analytical Lab

\$ 1100

100 DOLLARS

BANK OF MONTREAL
27 PINE STREET SOUTH
TIMMINS, ONTARIO P4N 7E3

Assays

RALPH E. ALLERSTON
GENERAL ACCOUNT

PER

R. Allerston

⑆04142⑆001⑆ 1000⑆037⑆

⑆0000001100⑆

DEPOSIT TO THE CREDIT OF

*Beau-White Analytical
Laboratories Ltd.*

80382-002
THE BANK OF NOVA SCOTIA
HAILESBURY, ONTARIO P0A 1G0
BANK OF MONTREAL
TORONTO REGIONAL
DATA CENTER
100-29690

DEPOSIT TO THE CREDIT OF

*Beau-White Analytical
Laboratories Ltd.*

80382-002
THE BANK OF NOVA SCOTIA
HAILESBURY, ONTARIO

SE 8 04
SCOTIA BANK
DATA CENTER
TORONTO

RALPH E. ALLERSTON
GENERAL ACCOUNT
543 PINE ST. N.
TIMMINS, ONTARIO P4N 6L9

A- 0613

Aug 10 1985

PAY TO THE
ORDER OF

Bell-White Analytical Lab \$ *1100*
cheque *k x*

100 DOLLARS

RALPH E. ALLERSTON
GENERAL ACCOUNT

R. Allerston
PER

BANK OF MONTREAL
27 PINE STREET SOUTH
TIMMINS, ONTARIO P4N 7E3

Assay

⑆04 14 2000 1⑆ 10000037⑈ ⑆0000001100⑆

⑆0000001100⑆

⑆0000001100⑆

180-2340
TORONTO REGIONAL
DATA CENTER
BANK OF MONTREAL
04962-01
AG 38 16 1

SCOTIA BANK
DATA CENTER
TORONTO
AG 38 16 1

⑆0000001100⑆

DEPOSIT TO THE CREDIT OF
Bell-White Analytical
Laboratories Ltd.

80382-002
THE BANK OF NOVA SCOTIA
HAILEYBURY, ONTARIO
80382-002

RALPH E. ALLERSTON
GENERAL ACCOUNT
543 PINE ST. N.
TIMMINS, ONTARIO P4N 6L9

A- 0575

PAY TO THE
ORDER OF

Bell-White Laboratories Ltd
July 2 1985
30
50
DOLLARS

RALPH E. ALLERSTON
GENERAL ACCOUNT

R. Allerston
PER

BANK OF MONTREAL
27 PINE STREET SOUTH
TIMMINS, ONTARIO P4N 7E3

⑆04 14 2 00 1⑆ 1000 03 7 ⑆

⑆0000003050⑆

⑆0000000000⑆

⑆0000000000⑆

DEPOSIT TO THE CREDIT OF
Bell-White Analytical
Laboratories Ltd.

80382-002
THE BANK OF NOVA SCOTIA
HAILETSBURY, ONTARIO
8 12 85
80382-062

BANK OF MONTREAL
TORONTO REGIONAL
DATA CENTER
04962-001

04962-001

SCOTIABANK
DATA CENTER
TORONTO
JY 8 12 '85

RALPH E. ALLERSTON
GENERAL ACCOUNT
543 PINE ST. N.
TIMMINS, ONTARIO P4N 6L9

A- 0599

PAY TO THE
ORDER OF

Min-En Laboratories Ltd
Twenty seven
\$ *27.00*
DOLLARS
100

RALPH E. ALLERSTON
GENERAL ACCOUNT

R. Allerston
PER

BANK OF MONTREAL
27 PINE STREET SOUTH
TIMMINS, ONTARIO P4N 7E3

Assay

⑆04142⑆001⑆ 1000⑆037⑆ ⑆0000002700⑆

MIN-EN LABORATORIES LTD.
705 W. 15th St.
North Vancouver, B.C.
Phone: 980-5814

per receipt

07400-001
Bank of Montreal
AUG 08 1985
Lower Campbell
1120 Marine Dr.
North Vancouver, B.C.
07400-001

AG PR 08
07240-008
TT MONTREAL
LOUVE REGIONAL
DATA CENTRE
07240-008
AG 08 09
DATA CENTRE



42A06SE0123 2.8995 WHITNEY

900

Mining Lands Section

File No 2.8995

Control Sheet

TYPE OF SURVEY GEOPHYSICAL
 GEOLOGICAL
 GEOCHEMICAL
 EXPENDITURE

MINING LANDS COMMENTS:

Signature of Assessor

Date

*lqd
lqd
28.*

June 18th 1986
543 Pine Street North
Timmins, Ont.

RECEIVED	
MINING LANDS SECTION	
JUN 24 1986	
PREPARE REPLY	<input type="checkbox"/>
COMMENTS PLEASE BY	<input type="checkbox"/>
J. C. SMITH	<input checked="" type="checkbox"/>
R. J. PICHETTE	<input type="checkbox"/>
T. E. SOCHERIAN	<input type="checkbox"/>
W. L. GOOD	<input type="checkbox"/>
R. M. O'FARNESSKY	<input type="checkbox"/>
RETURN TO R. 6602	

The Ministry of Northern Development & Mines
Whitney Block
Queen's Park,
TORONTO, Ontario M7A 1W3

Attn: Mr. J.C. Smith, Supervisor
Mining Lands Section

Re: Your File 2-8995

Dear Mr. Smith:


Relative to you letter of May 14th and mine of June 6th pertaining to the 18 days credit for Laboratory Expenses (assaying in rock and soils, Claim P-798453 to be credited from area of contiguous claim P-451039), the enclosed provides detail requested.

Locations are related to the trenching and backhoing projected N 70° east on Cl. P451039. Such work described is related to the claim as per sketch enclosed herewith.

I do trust that this, indicating assay results and attitude of work on the claim P-451039 clears the matter of 18 days of credit.

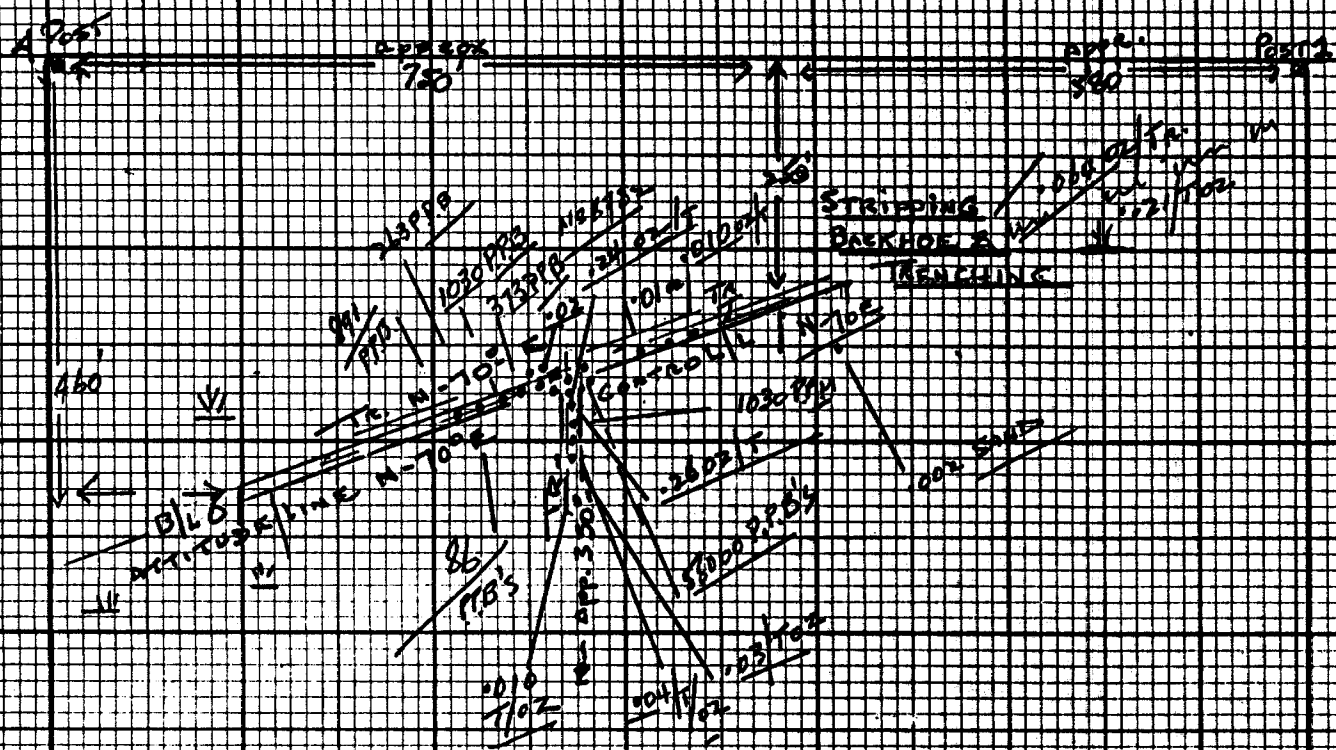
Thanking you,

Ralph E. Allerston, Prospector,



M-13613.

Enc: 1 ✓



P 451039

WHITNEY TWP (18 DYS CR)

RALPH E. ALLERSTON

M-412613 - LOCATION

SAMPLES & TRENCHING

BLASTING

SAMPLES: •• LEGEND

1986



Mining Act

In the matter of mining claims:

P 798453 in the Township of Whitney
as listed on Report of Work 84/86.

On consideration of an application from the recorded holder, Ralph E. Allerston
under Section 77 Subsection 22 of the Mining Act, I hereby order that the time for filing reports and plans in support of
Geochemical Assaying assessment work recorded on March 7, 19 86
be extended until and including July 5, 19 86.

1986 06. 23
Date

[Signature]
Signature of Director, Land Management Branch

Copies:

Ralph E. Allerston
543 Pine Street North
Timmins, Ontario
P4N 6L9

Mining Recorder
Timmins, Ontario

R.

June 4, 1986

Your File: #84/86
File: 2.8995
7561.1V2

Mining Recorder
Ministry of Northern Development and Mines
60 Wilson Avenue
Timmins, Ontario
P4N 2S7

Dear Sir:

Ralph E. Allerston recorded 18 days Expenditure assessment work credits on Mining Claim P 798453 on March 7, 1986.

Additional information has been requested from the claim holder and not submitted.

You are hereby authorized to delete the work credits recorded on March 7, 1986 from the claim record sheet. Please inform the recorded holder accordingly.

Yours sincerely,

J.C. Smith, Supervisor
Mining Lands Section

Whitney Block, 6th Floor
Queen's Park
Toronto, Ontario
M7A 1W3

Telephone: (416) 965-4888

SH/mc

cc: R.E. Allerston
543 Pine Street North
Timmins, Ontario
P4N 6L9

June 4, 1986

File: 2.8995

Resident Geologist
Ministry of Northern Development and Mines
60 Wilson Avenue
Timmins, Ontario
P4N 3W2

Dear Sir:

RE: Expenditure Credits submitted on
Mining Claim P 798453, in Whitney Township

The enclosed file has not been assessed as all the necessary
information was not submitted.

Yours sincerely,

J.C. Smith, Supervisor
Mining Lands Section

Whitney Block, 6th Floor
Queen's Park
Toronto, Ontario
M7A 1W3

Telephone: (416) 965-4888

SH/mc
cc: Mining Recorder
Timmins, Ontario
#84-86

Encl.

543 Pine Street North
Timmins, Ontario
P4N 6L9

June 6, 1986

RECEIVED

JUN 11 1986

MINING LANDS SECTION

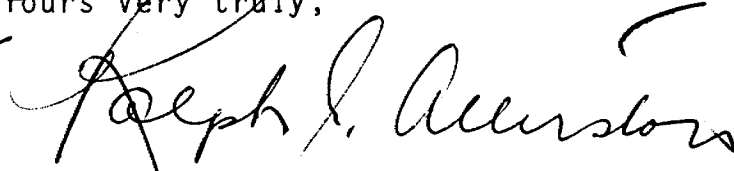
Ministry of Northern
Development and Mines
Whitney Block
Queen's Park
Toronto, Ontario
M7A 1W3

Attn: Mr. J. C. Smith, Supervisor
Mining Lands Section

Dear Jim:

Re: Your File 2-8995

Relative to your letter of May 14th, concerning the subject of mining claim P451039 and assay data, the bush has dried up and I will have to go back to the picketing stations and relate each assay to the stations concerned. Thereafter, I will get the requested information back to you quickly. I regret the delay, but under bush conditions that have been pretty wet and the area where the work is being done is in a low sort of a flooded section. This has been one of the main problems with me in Whitney.

Regards
Yours very truly,

Ralph E. Allerston

REA/sg

REGISTERED

May 14, 1986

File: 2.8995

Mr. R.E. Allerston
543 Pine Street North
Timmins, Ontario
P4N 6L9

Dear Sir:

RE: Data for Assaying submitted on
Mining Claim P 451039 in the
Township of Whitney

Enclosed is a copy of our letter dated April 9, 1986
requesting additional information for the above-mentioned
submission.

Unless you can provide the required data by May 26, 1986
we will have no other alternative but to instruct the mining
recorder to cancel the work credits recorded on January 20,
1986.

For further information, please contact Mr. Ray Pichette at
(4160965-4888).

Yours sincerely,

J.C. Smith, Supervisor
Mining Lands Section

Whitney Block, 6th Floor
Queen's Park
Toronto, Ontario
M7A 1W3

SH/mc

cc: Mining Recorder
Timmins, Ontario
#84-86

Encl.

April 9, 1986

File: 2.8995

Ralph E. Allerston
543 Pine Street North
Timmins, Ontario
P4N 6L9

Dear Sir:

RE: Data for Assaying submitted on Mining Claim
P 451039 in the Township of Whitney

In order to complete the above-described submission, the following information is required (in duplicate):

1. Assay results.
2. Sample location plan showing assay results or sample numbers.

When submitting this material, please quote file 2.8995.

For further information, please contact Susan Hurst at
(416) 965-4888.

Yours sincerely,

J.C. Smith, Supervisor
Mining Lands Section

Whitney Block, 6th Floor
Queen's Park
Toronto, Ontario
M7A 1W3

Telephone: (416) 965-4888

SH/mc

cc: Mining Recorder
Timmins, Ontario
#84/86

MAP SYMBOLOLOGY

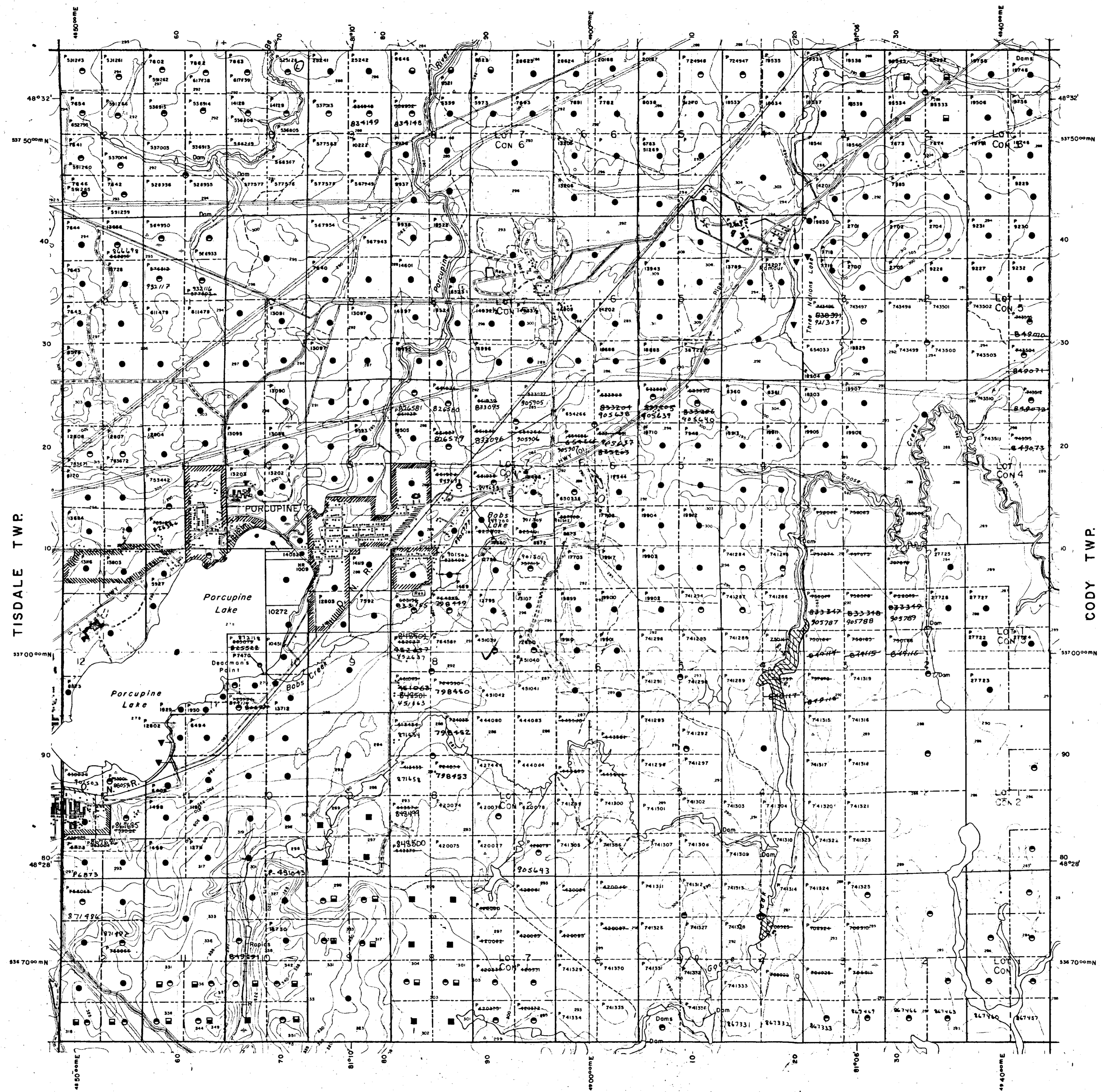
Aerial Cableway	Pipeline (above ground)
Boundary	Railroad
International	Single Track
Interprovincial	Double Track
Abandoned	Abandoned
District, Township	Turntable
Indian Reserve	Road
Approximate	Highway, County
Lot, Concession	Township
Approximate	Access roads of doubtful
Park Boundary	importance of (significant driveway)
Bridge	Trail, Back Road
Road, Railroad	(portage, airtie)
Building	Rapids
Chimney	Double line river
Cliff, Pit, Pile	with multiple rapids
Contours	Double line river
Interpolated	with multiple rapids
Approximate	Reservoir
Watercourse	River, Stream, Canal
Control Points	Approximate
Horizontal	(seasonal)
Vertical	Location of flow
Culvert	Track
Falls	significant
Double line river	pool
with multiple rapids	Spot Elevation
(portage, airtie)	(true elevations)
Fence, Hedge, Wall	Tower
Feature Outline	Transmission Line
(Construction features, etc.)	Pole
Flooded Land	Palisade
Lack	Utility Poles
Marsh or Swamp	Wharf, Dock, Pier
Moist	Wooded Area
Mine Head Frame	
Outcrop	

AREAS WITHDRAWN FROM DISPOSITION

M.R.O. - MINING RIGHTS ONLY				
S.R.O. - SURFACE RIGHTS ONLY				
M.S. - MINING AND SURFACE RIGHTS				
Description	Order No.	Date	Disposition	File

R1 - Application pending under P.L.A. - Surface rights withdrawn

HOYLE TWP.



TISDALE TWP.

CODY TWP.

SHAW TWP.

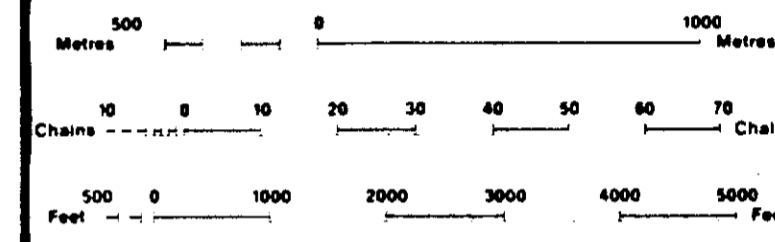
LEGEND

HIGHWAY AND ROUTE No	
OTHER ROADS	
TRAILS	
SURVEYED LINES	
TOWNSHIPS, BASE LINES, ETC.	
LOTS, MINING CLAIMS, PARCELS, ETC.	
UNSURVEYED LINES	
LOT LINES	
PARCEL BOUNDARY	
MINING CLAIMS ETC	
RAILWAY AND RIGHT OF WAY	
UTILITY LINES	
NON PERENNIAL STREAM	
FLOODING OR FLOODING RIGHTS	
SUBDIVISION OR COMPOSITE PLAN	
RESERVATIONS	
ORIGINAL SHORELINE	
MARSH OR MUSKIEG	
MINES	
TRAVERSE MONUMENT	

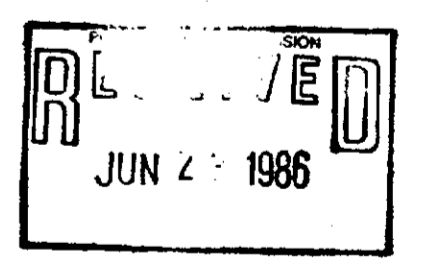
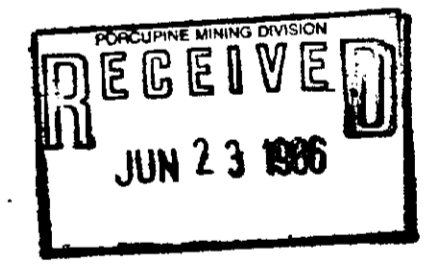
DISPOSITION OF CROWN LANDS

TYPE OF DOCUMENT	SYMBOL
PATENT, SURFACE & MINING RIGHTS	●
" SURFACE RIGHTS ONLY	○
" MINING RIGHTS ONLY	◐
LEASE, SURFACE & MINING RIGHTS	■
" SURFACE RIGHTS ONLY	◼
" MINING RIGHTS ONLY	◻
LICENCE OF OCCUPATION	OC
ORDER-IN-COUNCIL	OC
RESERVATION	○
CANCELLED	○
SAND & GRAVEL	○

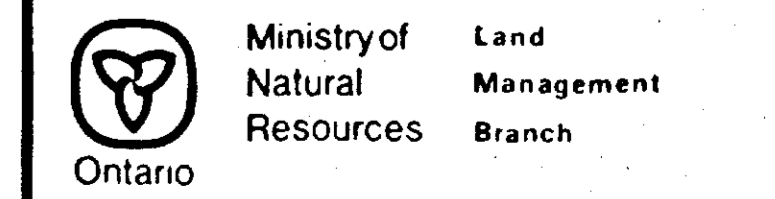
NOTE: MINING RIGHTS IN PARCELS PATENTED PRIOR TO MAY 6, 1913, VESTED IN ORIGINAL PATENTEE BY THE PUBLIC LANDS ACT, R.S.O. 1970, CHAP. 380, SEC. 83, SUBSEC. 1



SCALE 1:20 000
GRID ZONE: 17



TOWNSHIP
WHITNEY
M.N.R. ADMINISTRATIVE DISTRICT
TIMMINS
MINING DIVISION
PORCUPINE
LAND TITLES / REGISTRY DIVISION
COCHRANE



ORIGINAL COMPILATION JULY 1984
REVISED:
Number
G-3975