



42A06SW0513 10 FRIPP

010

Diamond Drilling

Township of FRIPP

Report NO 10

Work performed by: O'Leary Malartic Mines

Claim NO	Hole NO	Footage	Date	Note
P 56016	1	475.0'	Nov/64	

Notes:

DIAMOND DRILLING LOG

PROPERTY O'LEARY MALARTIC MINES LIMITED

LOCATION FRIPP TOWNSHIP, Ontario

DRILL HOLE NO. 1

COMMENCED Nov 14-64

ELEVATION _____ DIPS. 55°

SHEET NO. _____

COMPLETED Nov 18-64

BEARING _____

DEPTH 475

FROM	TO	DESCRIPTION	SAMPLE NO.	FROM	TO	SAMPLE WIDTH	ASSAY VALUE			
0	26	Casing								
26	468	Diorite Med. grained, hornblende with prominent feldspar lathes								
468	469	Diorite Dark, highly sheared								
469	475	Mud Fine rock flour, consolidates on frying to hard clay.								
		END OF HOLE								


CONTRACTOR: _____

LOGGED BY: *C.D. Reschoff*

P. 56014

P. 56013

P. 56018



P. 56015

P. 56016


P. 56017

ERIKT ...

... ..

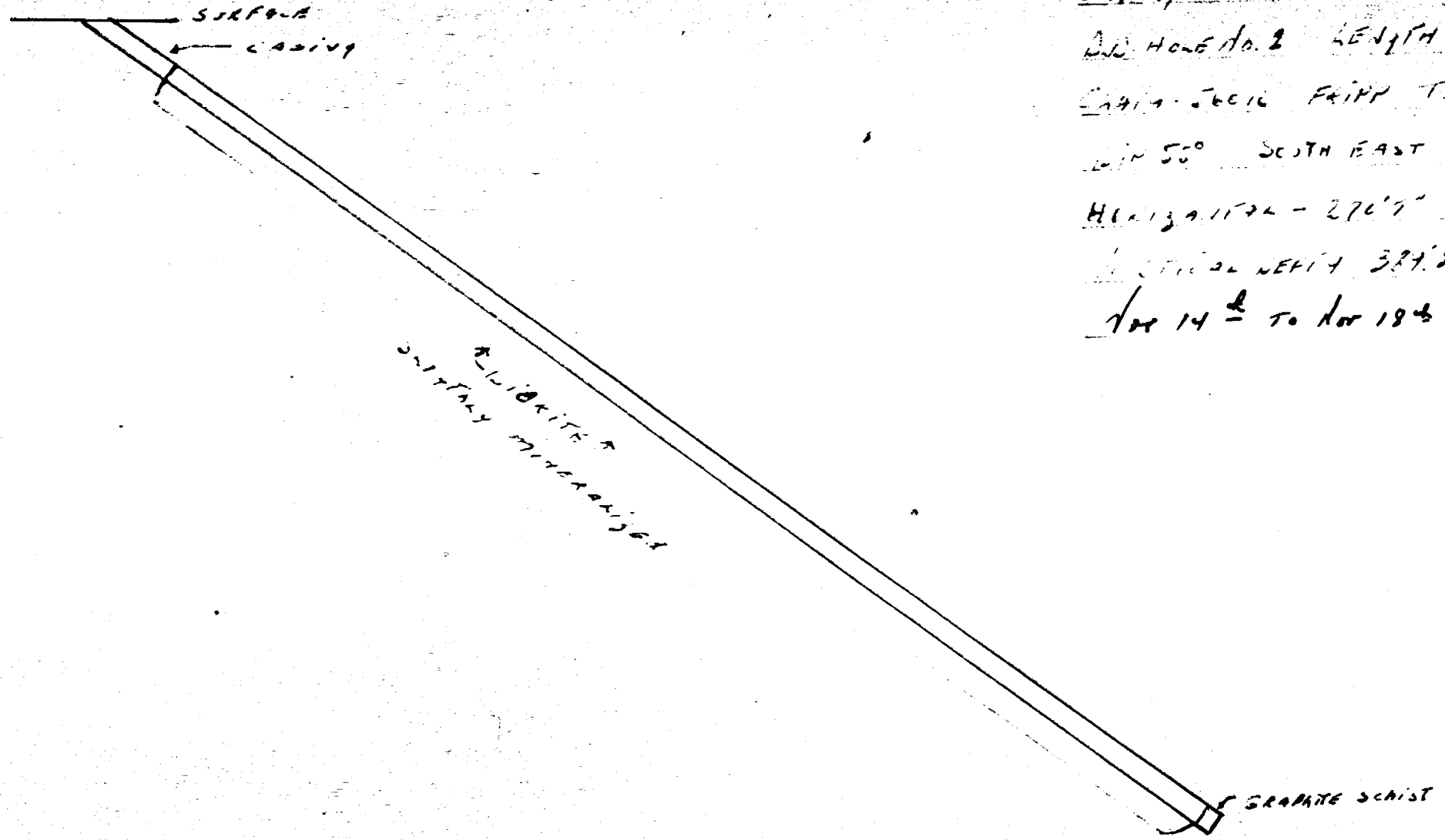
... ..

... ..




... ..

... ..
Nov 14th to Nov 18th 1964



SEAR, ANAOSTIC MINES CO.
DR. HOLE NO. 2 LENGTH 475'
SEAR, TOWNSHIP FRIPP TWP
DIP 50° SOUTH EAST
HORIZONTAL - 270'
VERTICAL DEPTH 387.5'
Nov 14th to Nov 19th 1964



SURFACE

U. Hole No. 1
CHINA 50016 FRIPP TWP
LENGTH 475' DIP 55°
SOUTHEAST SCALE 30' TO 1"
HORIZONTAL - 276' 7"
VERTICAL 389' 5"
LOT 14-TO NOV 18-64