



42A07NE0163 13 BOND

010

## Diamond Drilling

Township of Bond

Report NO: 13

Work performed by: Consolidated Manitoba Mines Ltd. (R.J. Armstrong)

Claim NO	Hole NO	Footage	Date	Note
L 96219	1	804'	Mar/69	(1)
L 96215	2	434'	Apr/69	(2)

### Notes:

- (1) 29/69
- (2) 68/69

# DIAMOND DRILL RECORD

REPORT #10

429

NAME OF PROPERTY Consolidated Manitoba Mines Limited  
 HOLE NO. 1 LENGTH 804 Feet  
 LOCATION Bond Township - Claim No. L-96219  
 LATITUDE \_\_\_\_\_ DEPARTURE L 12 W  
 ELEVATION \_\_\_\_\_ AZIMUTH North DIP -45°  
 STARTED \_\_\_\_\_ FINISHED March 31, 1969

FOOTAGE	DIP	AZIMUTH	FOOTAGE	DIP	AZIMUTH

HOLE NO. 1 SHEET NO. 1

REMARKS \_\_\_\_\_

*H. Parliment*

LOGGED BY H. Parliment

FOOTAGE		DESCRIPTION	SAMPLE			ASSAYS					
FROM	TO		NO.	SULPHIDES	FOOTAGE		%	%	OZ/TON	OZ/TON	
					FROM	TO	TOTAL				
0	12.0	Overburden; (casing to 13').									
12.0	171.0	Diabase; grey, coarse grained, highly magnetic, white lath-like feldspar, massive.									
171.0	212.0	Chloritic Schist; altered andesite ? schisted at 55° to core; a little local fine pyrite.									
212.0	252.0	Pyroclastic Lava; banded, pale green, hard brown bands at 55° to core. Scratched with difficulty by knife; little or no sulphides.									
252.0	268.0	Acid to intermediate lava; altered to sericite and minor chlorite schist.									
268.0	273.0	Diabase or basic dyke; dark grey, fine grained, massive.									
273.0	279.0	Intermediate lava; at 279' white and brownish quartz with sparse pyrite on diabase contact.									
279.0	294.0	Diabase dark grey, fine grained, 290'-292' quartz-carbonate and pyrite.									
294.0	362.0	Altered acidic lava; sericite schist at 60° to core, sparse fine pyrite.									
362.0	642.0	Altered intermediate lava; chlorite and sericite schist at 60° to 65° to core, sparse fine pyrite; at 399' 4" quartz stringer with fair, fine cubic pyrite.									
642.0	804.0	Acidic lava; altered to sericite schist, schist at 60° to core, about 1% pyrite and pyrrhotite, occasional narrow quartz-carbonate stringer, pyroclastic or flow top structure at 674'-684'. About 1% to 2% fine disseminated pyrite.									

EMV, B-1100

LANGRIDGE LIMITED

# DIAMOND DRILL RECORD

NAME OF PROPERTY Consolidated Manitoba Mines Limited  
 HOLE NO. 2 LENGTH 434 Feet  
 LOCATION Bond Township, Ontario Claim L-96215  
 LATITUDE 3 + 00S DEPARTURE L4 + 00W  
 ELEVATION \_\_\_\_\_ AZIMUTH \_\_\_\_\_ DIP -45°  
 STARTED April 8, 1969 FINISHED April 13, 1969

FOOTAGE	DIP	AZIMUTH	FOOTAGE	DIP	AZIMUTH

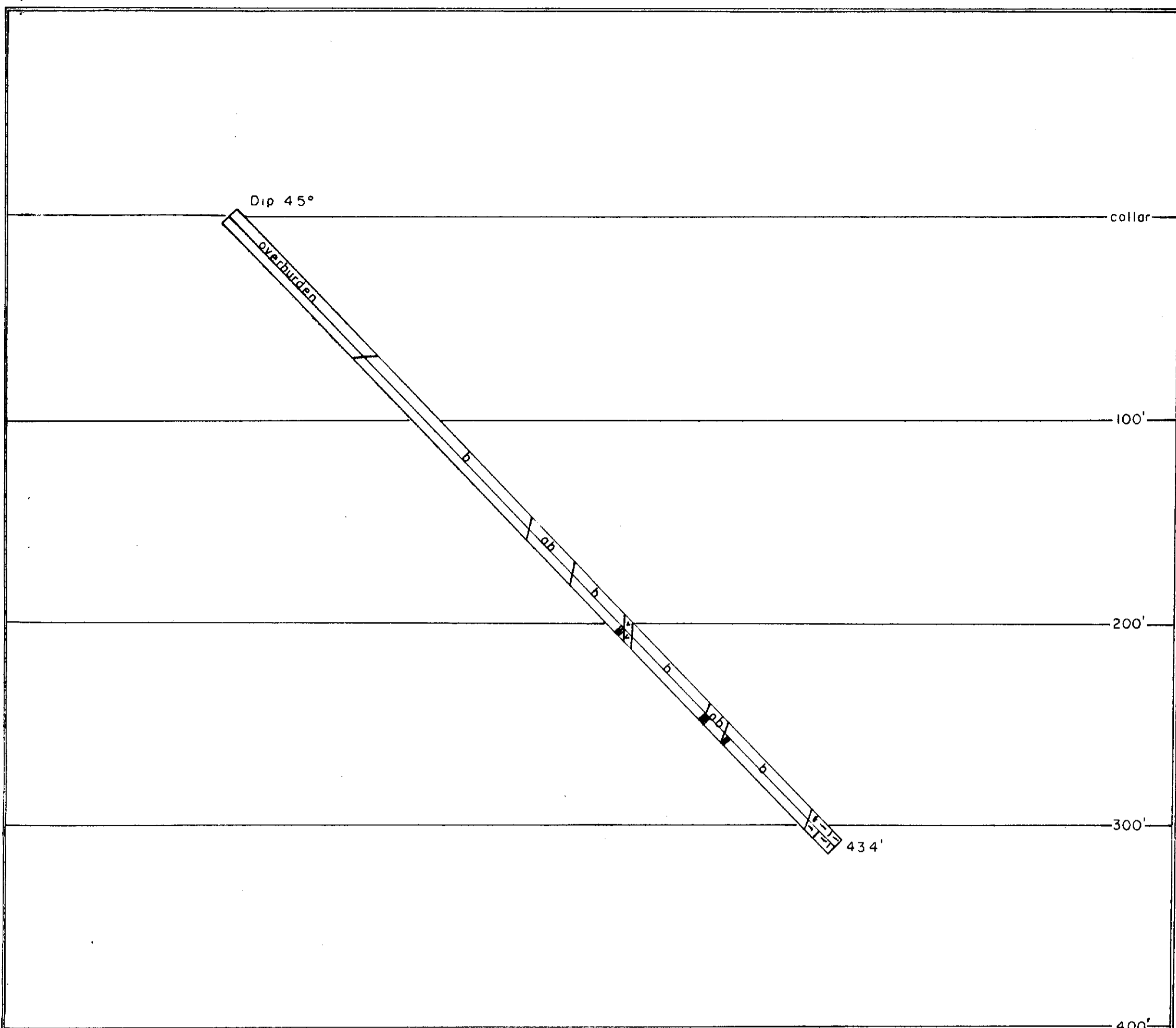
HOLE NO. 2 SHEET NO. 1  
 REMARKS AXT (1 1/4")  
 LOGGED BY H. Parliment

FOOTAGE		DESCRIPTION	SAMPLE			ASSAYS			
FROM	TO		NO.	SULPHIDES	FOOTAGE FROM TO TOTAL	%	%	OZ/TON	OZ/TON
0	98.0	<u>Casing; overburden.</u>							
98.0	215.0	<u>Basic Schist; dark grey-green, chloritic schist at 60° to core, non-magnetic.</u>							
215.0	245.0	<u>Intermediate Schist; dark grey, sericitized and chloritized, scattered feldspar phenocrysts, schist at 60° to core, non-magnetic.</u>	2987		218.0 220.0 2.0				
245.0	282.0	<u>Basic Schist; dark grey-green, chloritic, schisted at 55° to 60° to core, non-magnetic.</u>							
282.0	287.0	<u>Feldspar porphyry dyke; pink feldspar phenocrysts in a fine grained, grey-green ground mass, fairly massive, a little fine magnetite, contacts at 45° to core.</u>	2984		282.0 284.0 2.0				
287.0	340.0	<u>Basic Schist; dark grey-green, chloritic, schisted at 60° - 65° to core, non-magnetic.</u>							
340.0	354.0	<u>Intermediate Schist; pinkish colored bands 60° to 65° to core, possible flow top. Sparse very fine pyrite, non-magnetic.</u>	2985		342.0 345.0 3.0				
354.0	414.0	<u>Basic Schist; same as previous; at 362' 1 1/2" bull quartz.</u>	2986		357.0 359.0 2.0				
414.0	434.0	<u>Diabase; grey, medium to coarse grained, highly magnetic, massive.</u>							

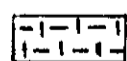
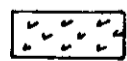


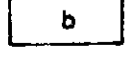
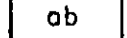

M.M.I. 0-1100

MANITOBA MINES LTD.





**LEGEND**

-  Keweenaw and Matachewan (?) diabase
-  Algoman Feldspar porphyry
-  Keewatin lavas
-  pyroclastic
-  acidic
-  basic
-  intermediate

**HOLE N<sup>o</sup> 2** L 4 + 00W, 3 + 00S.

DRILL SECTION (LOOKING WEST)

CONSOLIDATED MANITOBA MINES LIMITED  
BOND TOWNSHIP PROPERTY, ONTARIO.

Scale 1 in. = 50 ft.

April 1969

CANA EXPLORATION CONSULTANTS LIMITED

*H. Parliment*

120

68

