



42A07NE0963 14 BOND

010

# Diamond Drilling

Township of Bond

Report No: 14

Work performed by: Consolidated Manitoba Mines Ltd. (R.J. Armstrong)

Claim No	Hole No	Footage	Date	Note
L 96224	3	400'	Apr/69	(1)

## Notes:

(1) 68/69

# DIAMOND DRILL RECORD

NAME OF PROPERTY Consolidated Manitoba Mines Limited  
 HOLE NO. 3 LENGTH 400 Feet  
 LOCATION Bond Township - Claim L-96224  
 LATITUDE \_\_\_\_\_ DEPARTURE L 72 + 00 W  
 ELEVATION \_\_\_\_\_ AZIMUTH North DIP -45°  
 STARTED April 16, 1969 FINISHED May 24, 1969

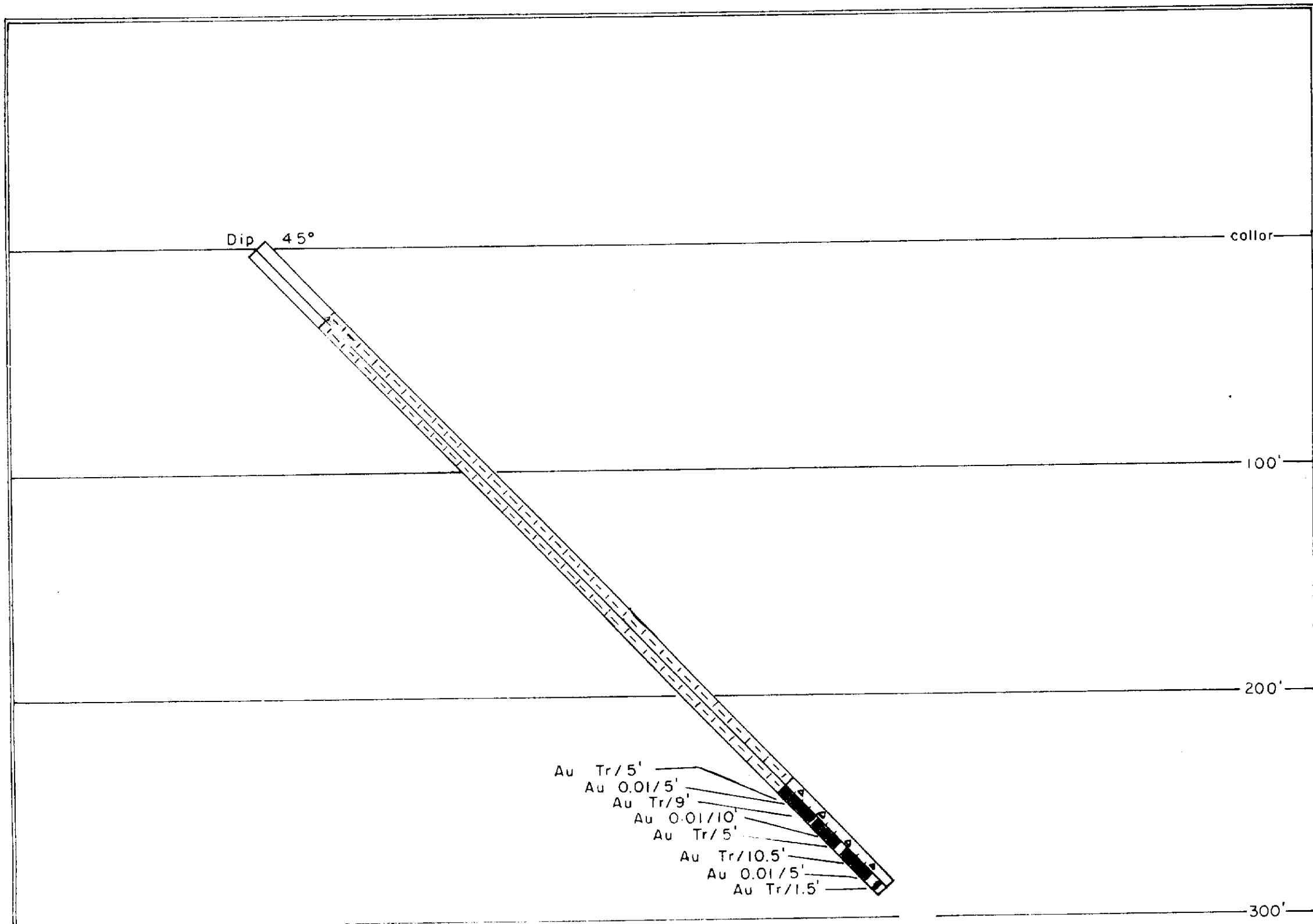
FOOTAGE	DIP	AZIMUTH	FOOTAGE	DIP	AZIMUTH

HOLE NO. 3 SHEET NO. \_\_\_\_\_  
 REMARKS AXT (1 1/4")  
Drilled by Continental Diamond  
Drilling Co. Ltd.  
*H. Parliment*  
 LOGGED BY H. Parliment

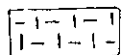
FOOTAGE		DESCRIPTION	SAMPLE				ASSAYS					
FROM	TO		NO.	% SULPHIDES	FOOTAGE		%	%	Au.			
					FROM	TO			TOTAL	oz/TON	oz/TON	
0	44.0	<u>Casing</u>										
44.0	336.0	<u>Diabase</u> c.g., massive, magnetic, medium to fine grained at 327' - 336', contact at 45° to core.										
336.0	400.0	<u>Porphyritic altered volcanics</u> mainly red to brick red, massive, highly silicified, banded appearance, grey, fine grained and occasional glassy rhyolite bands. Quartz phenocrysts throughout, occasional narrow quartz stringers and epidote. Sparse fine pyrite.										
		336' - 341' sparse fine pyrite	2967		336.0	341.0	5.0				nil	
			2968		341.0	346.0	5.0				0.01	
		346' - 351' 1 1/2" & 1/2" quartz stringers, fine pyrite & scattered epidote	2969		346.0	351.0	5.0				tr.	
		351' - 352' Ground core									"	
		352' - 355' brick red, silicified	2970		352.0	355.0	3.0				"	
		355' - 356' Ground core										
		356' - 361' same as #2970	2971		356.0	361.0	5.0				0.01	
		361' - 366' irregular quartz stringers 1/8" to 1/4" epidote, sparse fine pyrite	2972		361.0	366.0	5.0				0.01	
		366' - 371' several 1" & 1/4" quartz stringers, fine pyrite, epidote	2973		366.0	371.0	5.0				tr.	
		At 371' - 374' brick red, silicified.										
		At 374' - 375.5' blue quartz eyes, dark grey groundmass, un-mineralized, possible contact at 45° to core ??										
		375.5' - 381' narrow rhyolite bands, irregular quartz stringers with fine pyrite.	2974		375.5	381.0	5.5				tr.	
		381' - 386' several narrow quartz stringers, fine pyrite	2975		381.0	386.0	5.0				"	
		386' - 391' " " " " " "	2976		386.0	391.0	5.0				0.01	
		396' - 397.5' " " " " " " and rhyolite bands	2977		396.0	397.5	1.5				tr.	

EM, 0-100

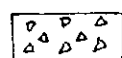
LANGRIDGE LIMITED



LEGEND



Keweenaw and Matachewan (?) diabase



Altered volcanics

**HOLE No 3 L.72+00W., 16+80S.**


**DRILL SECTION (LOOKING WEST)**

**CONSOLIDATED MANITOBA MINES LIMITED  
BOND TOWNSHIP PROPERTY, ONTARIO.**

Scale 1 in. = 50ft.

May 1969

CANA EXPLORATION CONSULTANTS LIMITED



42A07NE0963 14 BOND

*A. Parliament*