

OVERBURDEN DRILLING REPORT

This overburden drilling report of work refers to a diamond drill hole R-2 which was lost in overburden at a depth of 243 feet. The total cost of drilling this hole was \$5,597 and signed receipts will accompany this report.

The property consists of six claims (P381221 to P381224 incl., P410847 to P410848 incl.) in Sheraton Township, approximately 20 miles E.S.E. of Timmins, Ontario.

Lat.  $80^{\circ}45'$   
Long.  $48^{\circ}25'$

N.T.S. 42-A-7

The property may be reached by car, by travelling approximately 10 miles south of the Gibson Lake road, then turning east to follow a bush road for about one and one half miles. The remaining half mile of bush road must be travelled by foot due to swampy conditions.

Standard wire line diamond drilling equipment was used to drill the hole.

No samples were taken of the overburden.

For the hole location with respect to the claim boundaries, please refer to the attached map.

Submitted By:

  
A.N. Samis

Assist. Geologist, Exploration

# Drill Hole Record



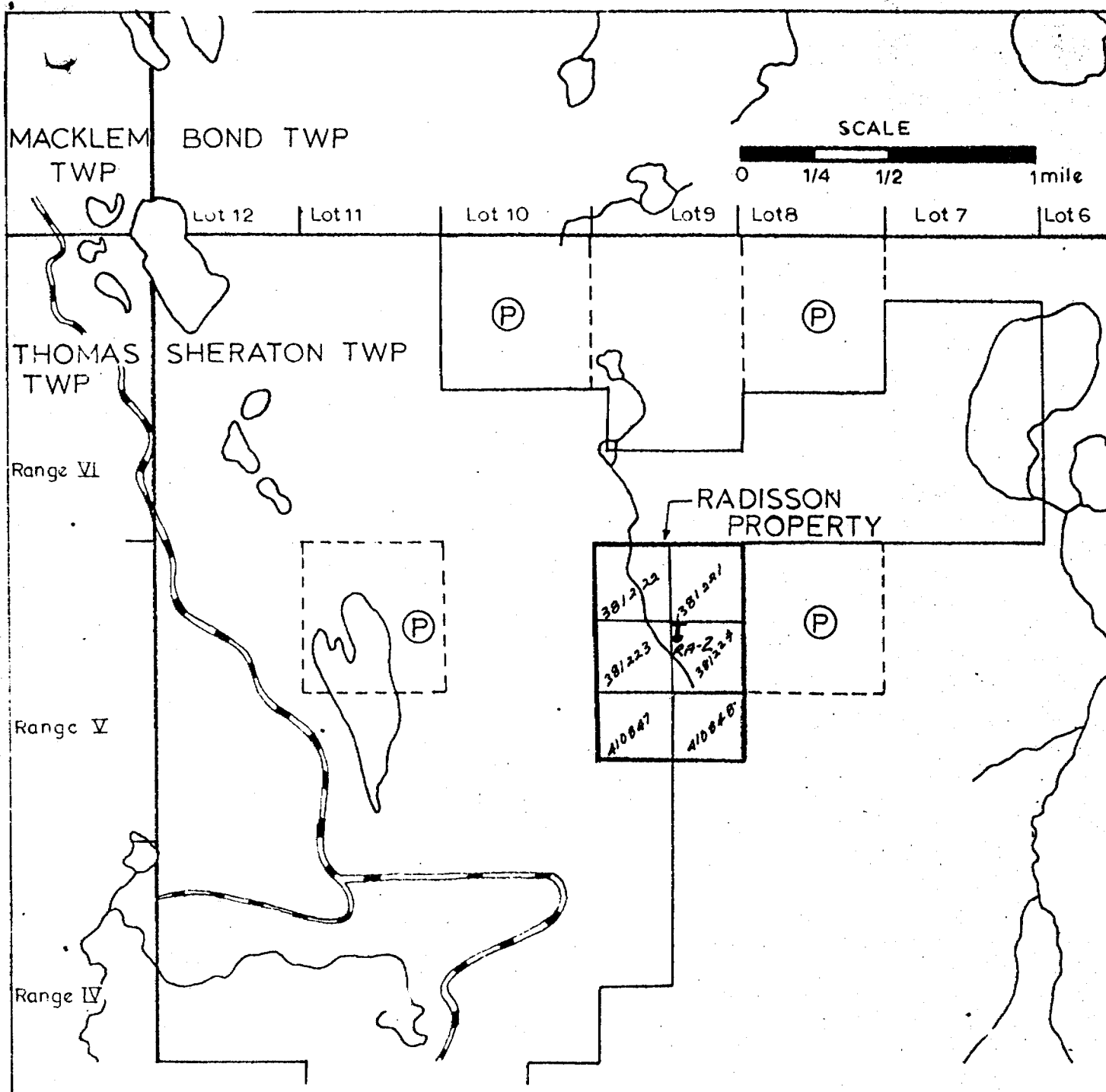
Property	RADISSON	District	Porcupine	Hole No.	RA - 2
Commenced	July 18, 1974	Location	Timmins	Tests at	-
Completed	Abandoned July 24, 1974	Core Size	-	Corr. Dip	--
Co-ordinates	16 + 00 E; 14 + 90 S (Cominco 1973 Grid) 280' south;			True Brg.	--
Objective	1200' W of #1 Post Claim P381224 Test Turam E.M. Conductor			% Recov.	--
				Hor. Comp.	146'
				Vert. Comp.	186'
				Logged by	R.W. Kipling
				Date	July 24, 1974

Claim P381224 - (140')  
 P381224 - (104')  
 T Brg. 300°  
 Collar Dip - 50°  
 Elev. -  
 Length 244

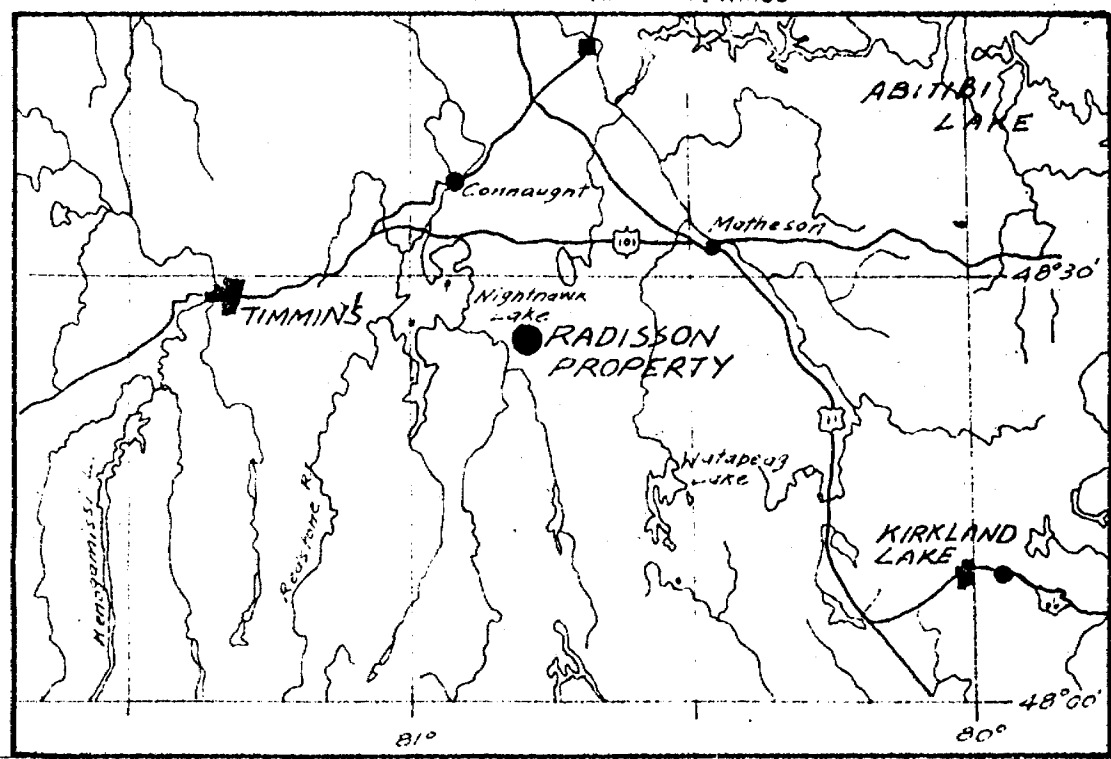
Footage From To	Description	Sample No.	Length
0 - 244	OVERBURDEN		
	0 - 210 Sand and gravel.		
	210 - 238 Clay - grey		
	238 - 244 Clay - black		
244	END OF HOLE - Hole abandoned after attempts failed to penetrate clay layer. The bit separated from the rod in this attempt and blocked the hole.		

*R.W. Kipling*





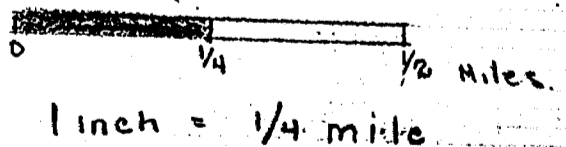
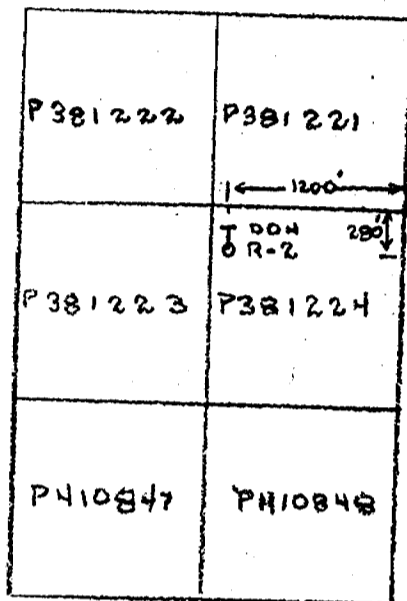
**LOCATION MAP**  
SCALE: 1 inch = 1 1/2 miles



Drawn by: EOA	Traced by: K.B
Revised by: _____	Revised by: _____
_____	_____
_____	_____

**RADISSON PROPERTY**  
**LOCATION MAP**

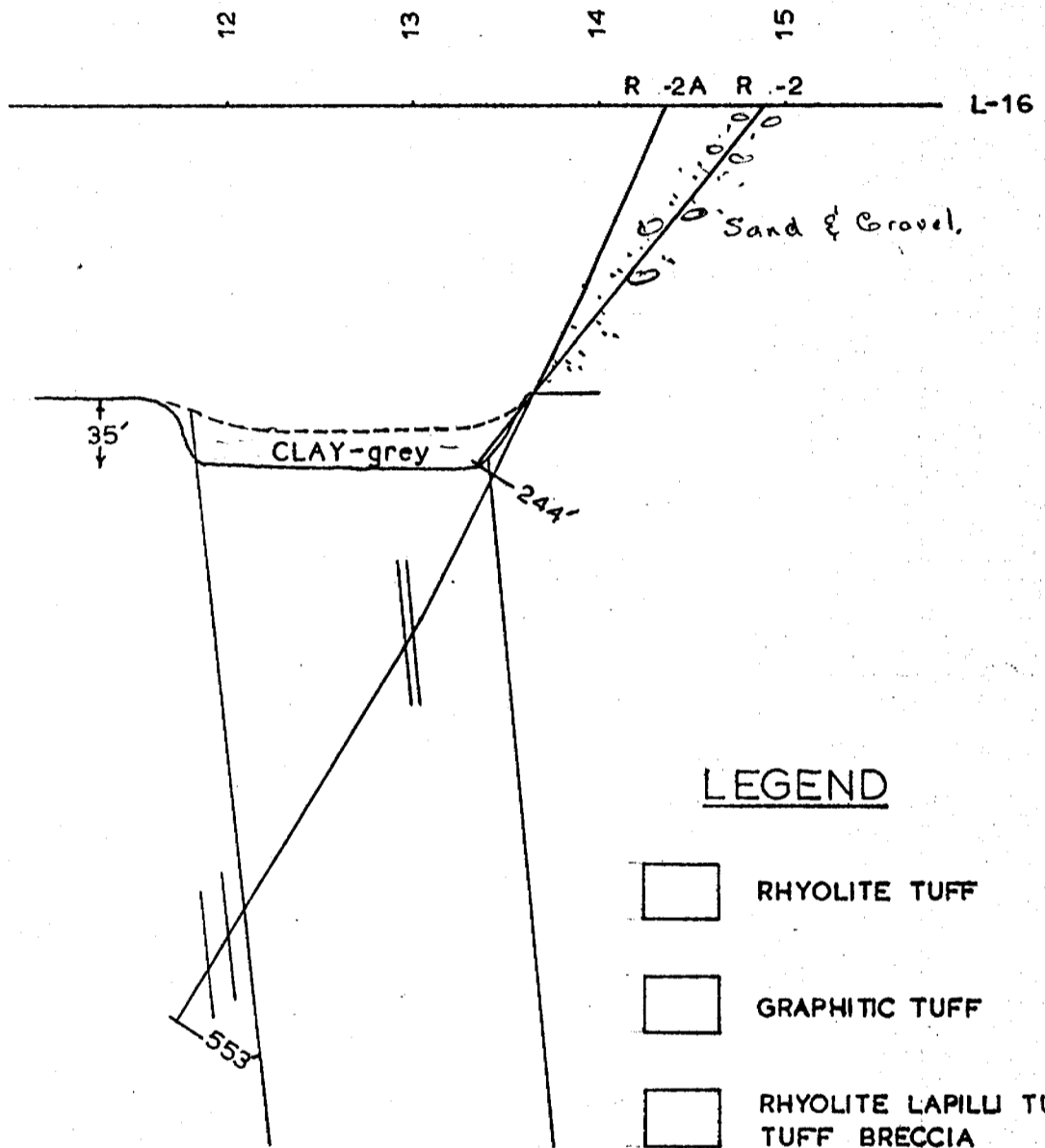
ONTARIO  
Scale: 1 inch = 1/2 mile      Date: December 1974      Plate: 1



*a. J. Lamm*



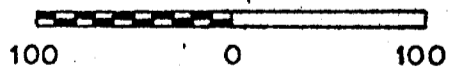
Drawn by: <b>AMS</b>		Traced by:		NTS 42-A-7  Location of DDH R-2 Radison Property
Revised by	Date	Revised by	Date	
Scale: 1 inch = 1/4 mile		Date: April 21 1975		Plate:



LEGEND

- RHYOLITE TUFF
- GRAPHITIC TUFF
- RHYOLITE LAPILLI TUFF / TUFF BRECCIA

SCALE



1" = 100'



Drawn by: CL		Traced by:	
Revised by	Date	Revised by	Date

RADISSON PROPERTY  
DDH SECTION R. -2A - R. -2

ONTARIO

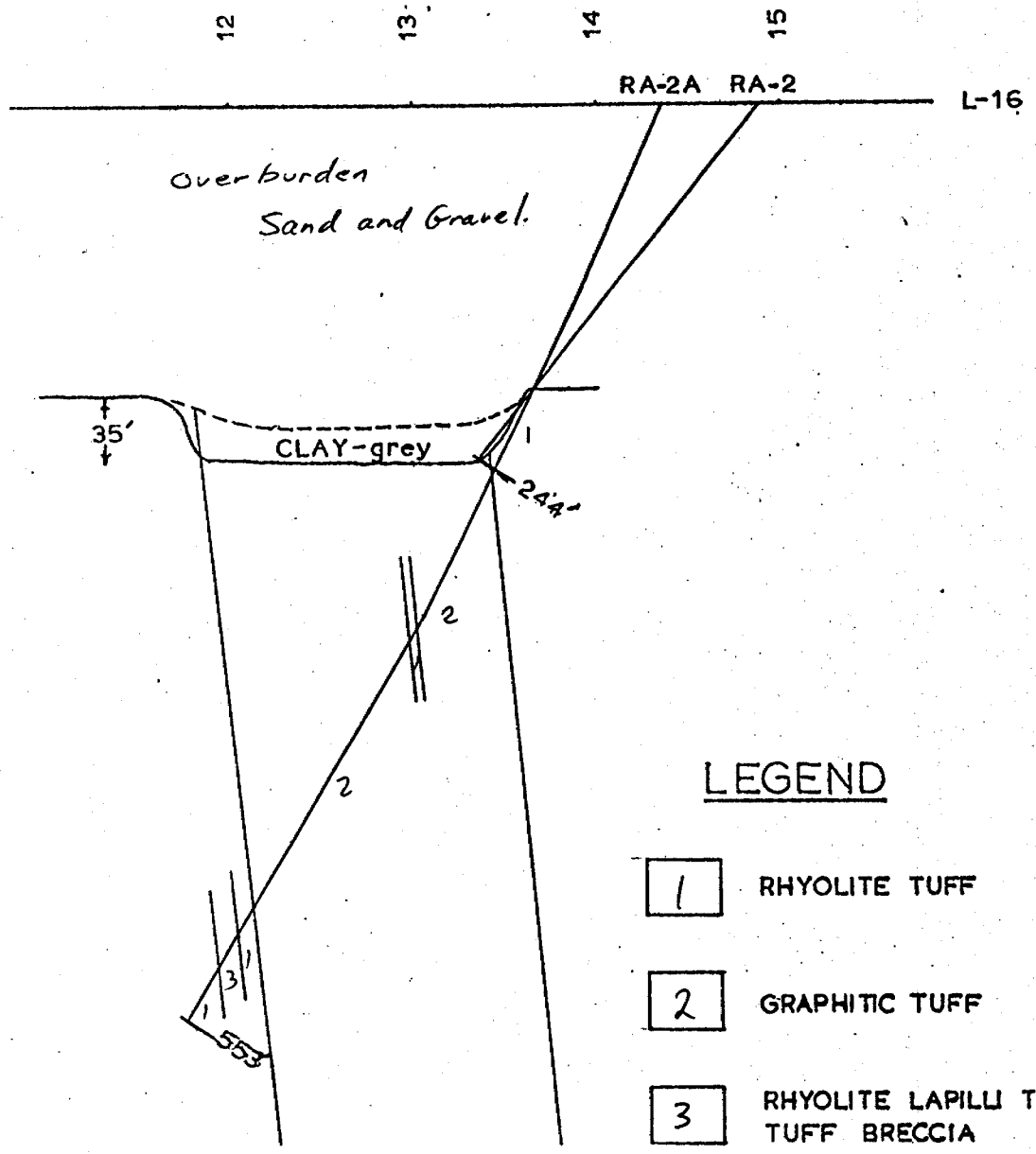
NTS 42-A-7

Scale: 1" = 100'

Date: JANUARY 1975

Plate: 3

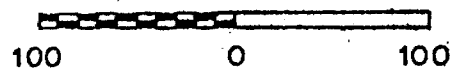
*Handwritten signature*



LEGEND

- 1 RHYOLITE TUFF
- 2 GRAPHITIC TUFF
- 3 RHYOLITE LAPILLI TUFF / TUFF BRECCIA

SCALE



1" = 100'



Drawn by: CL		Traced by:	
Revised by	Date	Revised by	Date

RADISSON PROPERTY  
DDH SECTION RA-2A - RA-2

ONTARIO

NTS 42-A-7

Scale: 1" = 100'

Date: JANUARY 1975

Plate: 3



42A07NW0112 2.1755 SHERATON

900

Recorded Holder	Cominco Limited
Township or Area	Sheraton Township

Type of survey and number of Assessment days credit per claim	OVERBURDEN DRILLING
<b>Geophysical</b> Electromagnetic _____ days Magnetometer _____ days Radiometric _____ days Induced polarization _____ days Section 86 (18) <u>19 &amp; 20</u> see across _____ days <b>Geological</b> _____ days <b>Geochemical</b> _____ days Man days <input type="checkbox"/> Airborne <input type="checkbox"/> Special provision <input type="checkbox"/> Ground <input checked="" type="checkbox"/>	<p><b>Location of Drill hole (R-2):</b></p> <p>Mining Claim - P. 381224</p> <p><b>Cost of drilling = \$5,597.75</b></p> <p><b>Total assessment days credit allowed = 373</b></p> <p>The above mining claim may be grouped under Section 85(6) of The Mining Act, for the purposes of recording the work credits of <u>373 days</u>.</p> <p style="text-align: center;"><i>Leo Bunnis</i></p> <p><b>Approved - June 5, 1975</b></p>
<p><b>Notice of Intent to be issued:</b></p> <p><input type="checkbox"/> Credits have been reduced because of partial coverage of claims.</p> <p><input type="checkbox"/> Credits have been reduced because of corrections to work dates and figures of applicant.</p> <p><input type="checkbox"/> No credits have been allowed for the following mining claims as they were not sufficiently covered by the survey:</p> <p>_____</p> <p>_____</p> <p>_____</p> <p>_____</p> <p>_____</p>	

The Mining Recorder may reduce the above credits if necessary in order that the total number of approved assessment days recorded on each claim does not exceed the maximum allowed as follows: Geophysical — 80; Geological — 40; Geochemical — 40;



# SHERATON TOWNSHIP

ONTARIO

MINISTRY OF NATURAL RESOURCES

PORCUPINE

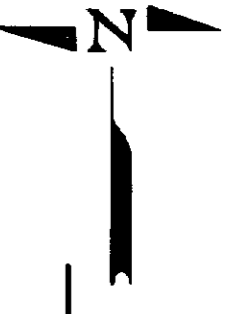
MINING DIVISION

2.1755

SURVEYS AND MAPPING BRANCH

DISTRICT OF COCHRANE

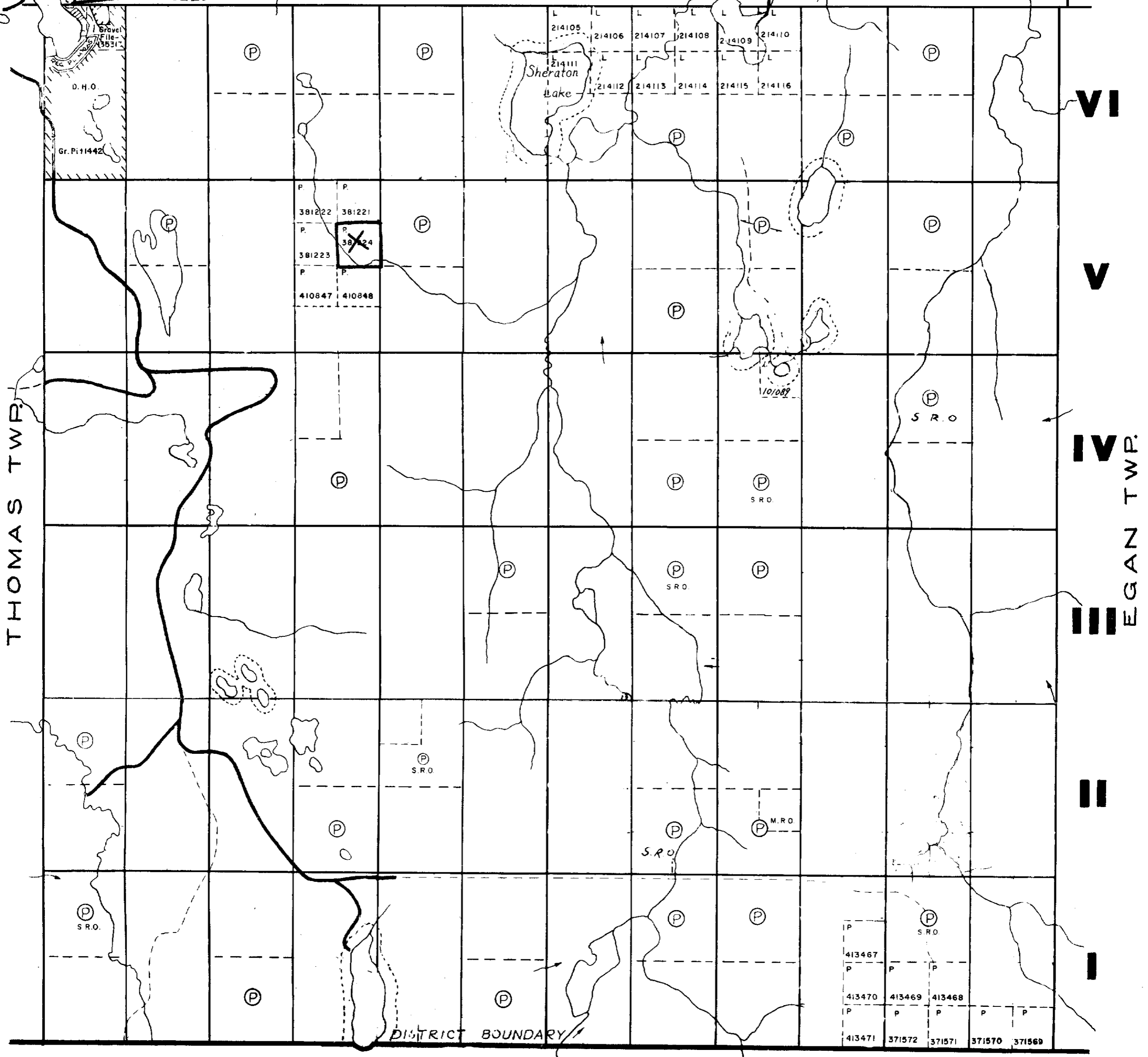
M.386



SCALE 40 CHAINS TO ONE INCH

BOND TWP.

MINING LANDS -  
DATE OF ISSUE  
APR -7 1975  
MINISTRY  
OF NATURAL RESOURCES



THOMAS TWP.

VI

V

IV

III

II

I

EGAN TWP.

DISTRICT BOUNDARY

9 8 7 6 5 4 3 2 1

TIMMINS TWP.

### LEGEND

IMPROVED ROADS ... —  
TRAILS ... - - -

PATENTED LANDS ..... (P)  
CROWN LAND SALES ..... (S)

400' Surface rights reservation around all lakes and rivers.



42A07NW0112 2.1755 SHERATON

200