

3 men PAID For LABOUR work \$150.00/pr Day,
For TEN(10) Days work.

$$\begin{array}{r} = \\ \$150.00 \\ \times 3\text{-men} \\ \hline \$450.00 \\ \times 10\text{-Days} \\ \hline \text{TOTAL} = \$4500.00 \end{array}$$

MEN worked 10 hrs Day on Digging & Trenching
TRAVEL Time From Camp to WORK SITE included.

DATES: June 8/95 Through to June 18/95

TIMES: 6:00 AM to 6:00 PM.

TYPE OF EQUIPMENT used: Shovels, Picks, STEEL BARS,
Rods.



42A08NE0049 W9680-00079 COOK

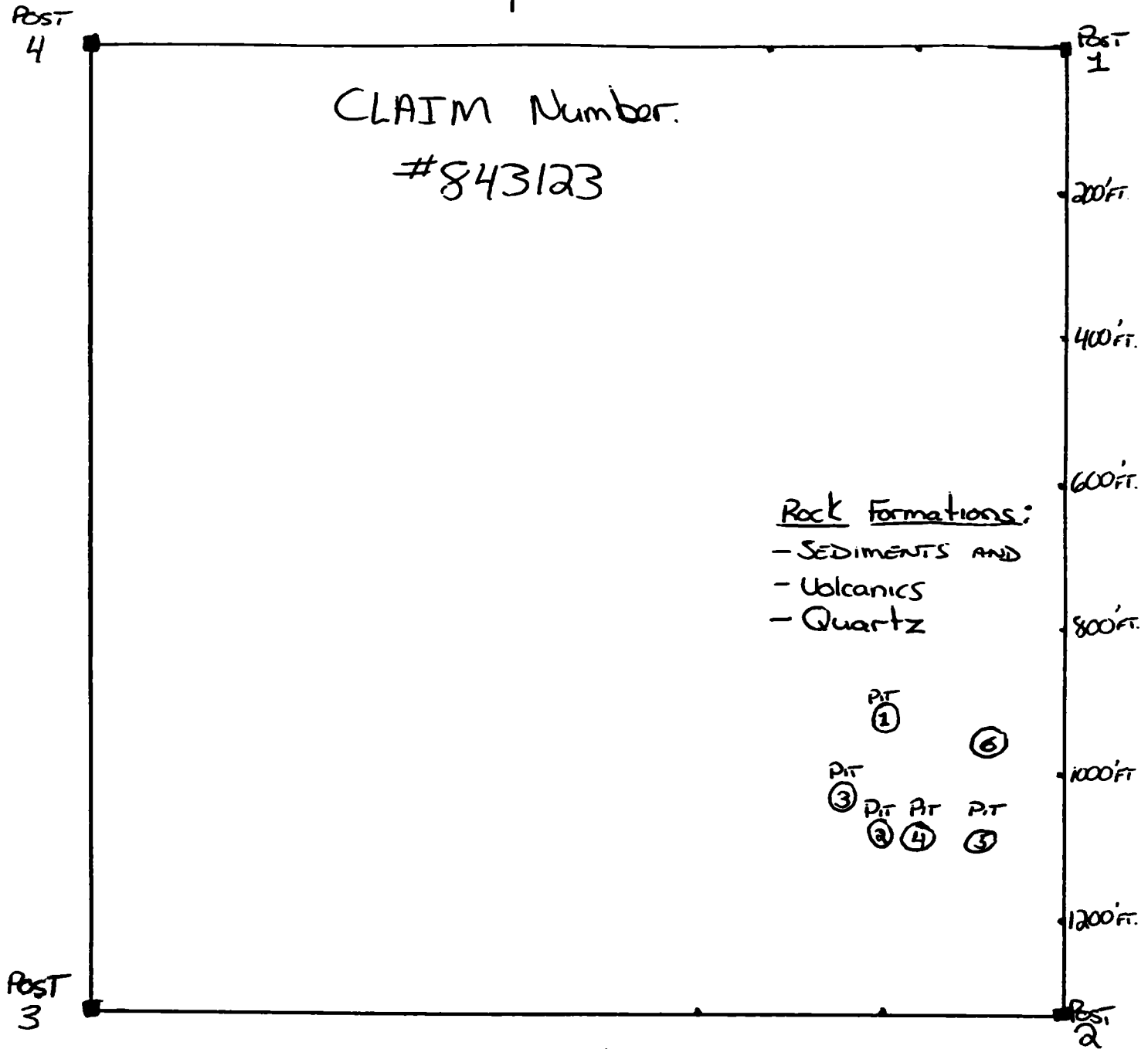
010

Cook Township
Lot 6 Concession 4



SCALE:


1" Inch. = 200 feet



PIT DIMENSIONS:

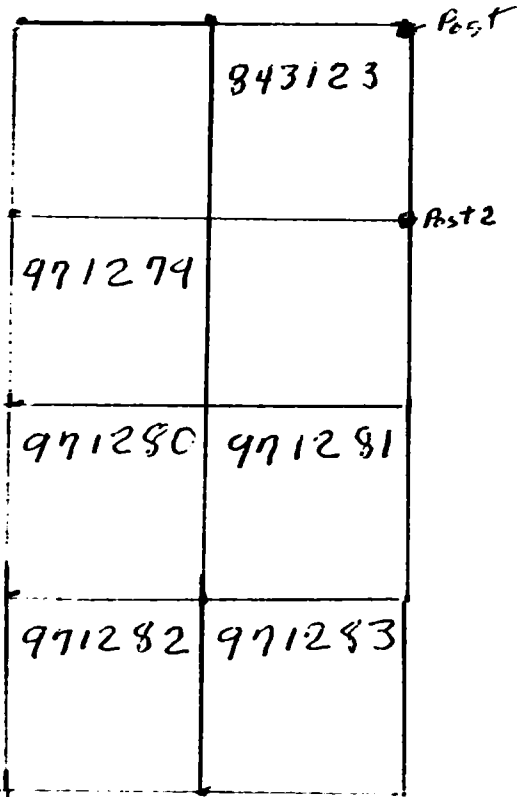
PIT # 1) 70' Feet Squared and 3' FEET DEEP.
PIT # 2) 5' FEET Squared and 5' FEET DEEP.
PIT # 3) 6' FEET Squared and 3' Feet Deep.

PIT # 4) 10' FEET Squared and 3' Feet Deep.
PIT # 5) 9' Feet Squared and 2' Feet Deep.
PIT # 6) 10' Feet Squared and 4' Feet Deep.



COOK TOWNSHIP
LOT 6 CONVESSION 4

(CONVESSION)
4



LOT 6



Report of Work Conducted After Recording Claim

Mining Act

DOCUMENT No.
9680-00079

Personal information collected on this form is obtained under the authority of the Minister. This collection should be directed to the Provincial Manager, Mining Lands, Ministry of Northern Development and Mines, Sudbury, Ontario, P3E 6A5, telephone (705) 670-7284.



42A08NE0049 W9680-00079 COOK

900

- Instructions:**
- Please type or print and submit in duplicate.
 - Refer to the Mining Act and Regulations for requirements of filing assessment work or consult the Mining Recorder.
 - A separate copy of this form must be completed for each Work Group.
 - Technical reports and maps must accompany this form in duplicate.
 - A sketch, showing the claims the work is assigned to, must accompany this form.

Recorded Holder(s) 775 741 ONTARIO LIMITED. Charles A Marshall		Client No. 100841. 215466
Address 77-238 HWY 8 STONEY CREEK ONTARIO L8G 1E1		Telephone No. (905) 662-2201
Mining Division Larder Lake	Township/Area Cook Twp.	M or G Plan No.
Date Work Performed From: June 8/95	To: June 18/95	

Work Performed (Check One Work Group Only)

Work Group	Type
<input type="checkbox"/> Geotechnical Survey	
<input checked="" type="checkbox"/> Physical Work, including Drilling	DIGGING and Trenching
<input type="checkbox"/> Rehabilitation	
<input type="checkbox"/> Other Authorized Work	
<input type="checkbox"/> Assays	
<input type="checkbox"/> Assignment from Reserve	

Total Assessment Work Claimed on the Attached Statement of Costs \$ 5040.00

Note: The Minister may reject for assessment work credit all or part of the assessment work submitted if the recorded holder cannot verify expenditures claimed in the statement of costs within 30 days of a request for verification.

Persons and Survey Company Who Performed the Work (Give Name and Address of Author of Report)

Name	Address
CHARLES A MARSHALL	615-382 VINE ST. ST. CATHERINES, ONT. L2M-4T7
CHARLES D. MARSHALL	404-382 VINE ST. ST. CATHERINES, ONT. L2M-4T7
BILL GLOVER	302-VINE ST. ST. CATHERINES, ONT. L2M-4T7.

(attach a schedule if necessary)

Certification of Beneficial Interest * See Note No. 1 on reverse side

I certify that at the time the work was performed, the claims covered in this work report were recorded in the current holder's name or held under a beneficial interest by the current recorded holder.	Date Jan 24/96	Recorded Holder or Agent (Signature) C. D. Marshall
--	-------------------	--

Certification of Work Report

I certify that I have a personal knowledge of the facts set forth in this Work report, having performed the work or witnessed same during and/or after its completion and annexed report is true.		
Name and Address of Person Certifying CHARLES D. MARSHALL 615-382 VINE ST. ST. CATHERINES, ONT. L2M-4T7		
Telephone No. (905) 934-3579	Date Jan 24/96	Certified By (Signature) C. D. Marshall

For Office Use Only

Total Value Cr. Recorded \$5040.	Date Recorded Jan 30/96	Mining Recorder Bill Glover	Received Stamp JAN 30 1996
	Revised Approval Date Apr 29/96	Date Approved June 21/96	
	Date Notice for Amendments Sent		



Ministry of Northern Development and Mines

Ministère du Développement du Nord et des mines

Statement of Costs for Assessment Credit

État des coûts aux fins du crédit d'évaluation

Mining Act/Loi sur les mines

DOCUMENT NO. W 5880 00679

Transaction No./N° de transaction

Personal information collected on this form is obtained under the authority of the Mining Act. This information will be used to maintain a record and ongoing status of the mining claim(s). Questions about this collection should be directed to the Provincial Manager, Minings Lands, Ministry of Northern Development and Mines, 4th Floor, 159 Cedar Street, Sudbury, Ontario P3E 6A5, telephone (705) 670-7264.

Les renseignements personnels contenus dans la présente formule sont recueillis en vertu de la Loi sur les mines et serviront à tenir à jour un registre des concessions minières. Adresser toute question sur la collecte de ces renseignements au chef provincial des terrains miniers, ministère du Développement du Nord et des Mines, 159, rue Cedar, 4^e étage, Sudbury (Ontario) P3E 6A5, téléphone (705) 670-7264.

1. Direct Costs/Coûts directs

Type	Description	Amount Montant	Totals Total global
Wages Salaires	Labour Main-d'oeuvre	\$150.00/h x 3 men x 10 Days	150.00
	Field Supervision Supervision sur le terrain		\$4500.00
Contractor's and Consultant's Fees Droits de l'entrepreneur et de l'expert-conseil	Type		
			NIL
Supplies Used Fournitures utilisées	Type: Nails (Saws, Shovels & Picks)	\$150.00	
	TENTS + TARP + ROPE	\$250.00	
			\$400.00
Equipment Rental Location de matériel	Type		
			NIL
Total Direct Costs Total des coûts directs			\$4900.00

2. Indirect Costs/Coûts indirects

** Note: When claiming Rehabilitation work Indirect costs are not allowable as assessment work. Pour le remboursement des travaux de réhabilitation, les coûts indirects ne sont pas admissibles en tant que travaux d'évaluation.

Type	Description	Amount Montant	Totals Total global
Transportation Transport	Type		
	CAR (GAS)	\$300.00	
			\$300.00
Food and Lodging Nourriture et hébergement	Food	\$400.00	\$400.00
Mobilization and Demobilization Mobilisation et démoblisation			NIL
Sub Total of Indirect Costs Total partiel des coûts indirects			\$700.00
Amount Allowable (not greater than 20% of Direct Costs) Montant admissible (n'excédant pas 20 % des coûts directs)			\$140.00
Total Value of Assessment Credit (Total of Direct and Allowable indirect costs) Valeur totale du crédit d'évaluation (Total des coûts directs et indirects admissibles)			\$5040.00

Note: The recorded holder will be required to verify expenditures claimed in this statement of costs within 30 days of a request for verification. If verification is not made, the Minister may reject for assessment work all or part of the assessment work submitted.

Note : Le titulaire enregistré sera tenu de vérifier les dépenses demandées dans le présent état des coûts dans les 30 jours suivant une demande à cet effet. Si la vérification n'est pas effectuée, le ministre peut rejeter tout ou une partie des travaux d'évaluation présentés.

Filing Discounts

1. Work filed within two years of completion is claimed at 100% of the above Total Value of Assessment Credit.
2. Work filed three, four or five years after completion is claimed at 50% of the above Total Value of Assessment Credit. See calculations below:

Total Value of Assessment Credit	Total Assessment Claimed
	x 0.50 =

Remises pour dépôt

1. Les travaux déposés dans les deux ans suivant leur achèvement sont remboursés à 100 % de la valeur totale susmentionnée du crédit d'évaluation.
2. Les travaux déposés trois, quatre ou cinq ans après leur achèvement sont remboursés à 50 % de la valeur totale du crédit d'évaluation susmentionné. Voir les calculs ci-dessous.

Valeur totale du crédit d'évaluation	Évaluation totale demandée
	x 0.50 =

Certification Verifying Statement of Costs

I hereby certify: that the amounts shown are as accurate as possible and these costs were incurred while conducting assessment work on the lands shown on the accompanying Report of Work form.

that as C.E.O. P.D. [Signature] I am authorized (Recorded Holder, Agent, Position in Company)

to make this certification

Attestation de l'état des coûts

J'atteste par la présente : que les montants indiqués sont le plus exact possible et que ces dépenses ont été engagées pour effectuer les travaux d'évaluation sur les terrains indiqués dans la formule de rapport de travail ci-joint.

Et qu'à titre de [Signature] je suis autorisé (titulaire enregistré, représentant, poste occupé dans la compagnie)

à faire cette attestation.

Signature	Date
<u>[Signature]</u>	<u>Jun 24/95</u>

Ministry of
Northern Development
and Mines

Ministère du
Développement du Nord
et des Mines

Recording Office
4 Government Road East
KIRKLAND LAKE, Ontario
P2N 1A2

Our File: W9680.00079

June 21, 1996

Mr. Charles A. Marshall
615-382 Vine Street
St. Catherines, Ontario
L2M 4T7

Dear Sir


SUBJECT: Report of Work #W9680.00079
Trenching
L 843123 et al, Cook Township

The above mentioned report of work was filed in this office January 30, 1996. According to subsection 6(7) of the assessment work regulations under The Mining Act, eligible assessment work shall be deemed to be approved for credit if this Ministry does not identify a deficiency within 90 days of filing.

The 90 day period has expired and therefore the work submitted in your report is to be considered automatically approved and recorded as you had indicated on the reverse side of your report of work form (attached).

If you have any questions please call us.

Yours truly



Roy Spooner
Mining Recorder
Larder Lake Mining Division
Telephone (7050 567-9241)

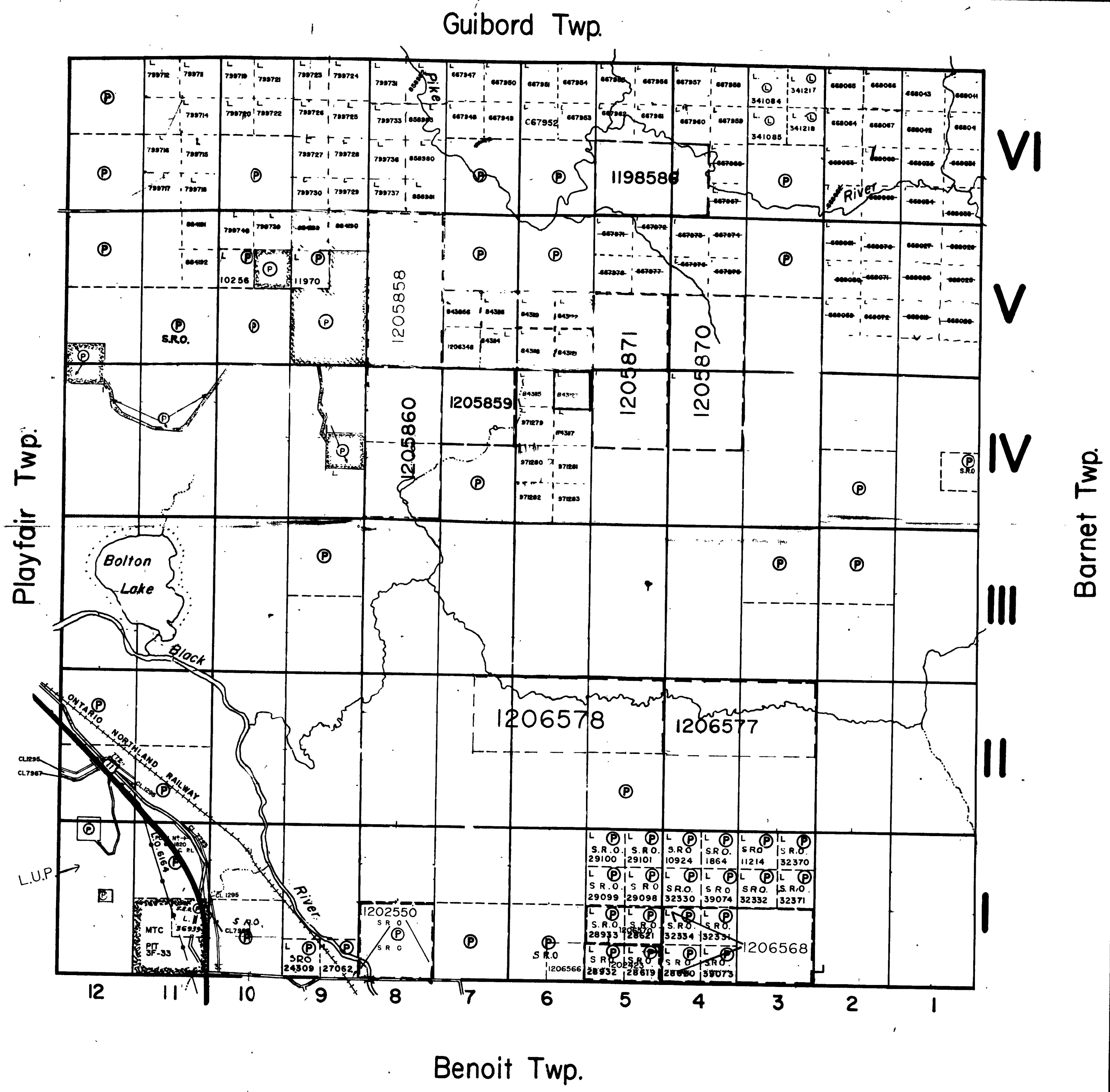
RS/lp

encl.

c.c.: Resident Geologist
Assessment File Office
775741 Ontario Limited

W9680.00079
TRACT

M.339



THE TOWNSHIP OF
OF
COOK
DISTRICT OF COCHRANE
LARDER LAKE MINING DIVISION
SCALE: 1-INCH= 40 CHAINS

LEGEND

PATENTED LAND	(P)
CROWN LAND SALE	(S) or C.S.
LEASES	(L)
LOCATED LAND	Loc.
LICENSE OF OCCUPATION	L.O.
MINING RIGHTS ONLY	M.R.O.
SURFACE RIGHTS ONLY	S.R.O.
ROADS	—
IMPROVED ROADS	—
KING'S HIGHWAYS	—
RAILWAYS	—
POWER LINES	—
MARSH OR MUSKEG	—
MINES	—

NOTES

Area Withdrawn From Staking Under Mg. Act, 5 April 1951 Clause (d) Section 39

Gravel Reserve Shown Thus: [Symbol]

400' Surface rights reservation around all lakes & rivers.

Surface Rights Withdrawn under Sec. 36.
The Mining Act R.S.O. 1980, ORDER NO. W-01/91/ONT
(Trans Canada Pipeline Right of Way and Buffer
Zone particularly 40.25 meters or 132 ft. on
either side of centre line of right of way)

NOTICE OF FORESTRY ACTIVITY
THIS TOWNSHIP / AREA FALLS WITHIN THE _____
WATABEAG MANAGEMENT UNIT
AND MAY BE SUBJECT TO FORESTRY OPERATIONS.
THE MNR UNIT FORESTER FOR THIS AREA CAN BE
CONTACTED AT: P.O. BOX 129
SWASTKA, ONT.
POK ITO
705-642-3222

PLAN NO.- M.339
ONTARIO
MINISTRY OF NATURAL RESOURCES
SURVEYS AND MAPPING BRANCH

THE INFORMATION THAT APPEARS ON THIS MAP HAS BEEN COMPILED FROM VARIOUS SOURCES AND ACCURACY IS NOT GUARANTEED. THOSE WISHING TO STAKE MINING CLAIMS SHOULD CONSULT WITH THE MINING RECORDER, MINISTRY OF NORTHERN DEVELOPMENT AND MINES, FOR ADDITIONAL INFORMATION ON THE STATUS OF THE LANDS SHOWN HEREON.

DATE OF ISSUE
MAY 30 1996
LARDER LAKE MINING RECORDER'S OFFICE

DATE OF ISSUE
JAN 30 1996
LARDER LAKE MINING RECORDER'S OFFICE

M.339