



42A08NW0229 11 PLAYFAIR

010

Diamond Drilling

Township OF PLAYFAIR

Report NO: 11

Work performed by: MANSE P. GRAY (MOBBS GOLD MINES LTD.)

Claim NO	Hole NO	Footage	Date	Note
L.367730	1	28'	Aug/73	(1)
	2	102.5'	Aug/73	(1)

Notes:

(1) 120/74

Lot 9

GRAVEL ROAD

Lot 8.

1 3/4 m To  
No 11 HV

L-367728  
M.R.O.

L-367727

40 Days  
N.W. 1/4. N. 1/2 Lot 8 Con 4

29 1/2 Days  
N.E 1/4 - N. 1/2 Lot. 8.  
CON. 4.

L-367730

40 Days  
ALL Data on  
DRILL HOLES Log  
S.E. 1/4. N 1/2 Lot 9. Con 4

(P)

L-367729.

N 1/2  
CON. 4.  
Playfair Twp.



L-11148.

1187

(P)

L-11136

L-11193.

Scale - 1" = 500'

Location SKETCH  
Attach To Drill Hole Logs.  
109 1/2 Days.



THE MINING ACT - MINISTRY OF NATURAL RESOURCES  
DIAMOND DRILLING LOG

? you mean 130°

Start a new page for every new hole, but fill in top portion of form only on first page for each hole.

#120 PLAYFAIR TWP.  
MANSE P. GRAY

FILL IN ON EVERY PAGE  
HOLE NO. 1 PAGE NO.

DRILLING COMPANY <b>H. E. BAILEY</b>		COLLAR ELEVATION <b>750'</b>	BEARING OF HOLE FROM TRUE NORTH <b>(360°)</b>	TOTAL FOOTAGE <b>28'</b>	DIP OF HOLE AT <b>B.R. collar   63° S</b>	LOCATION OF HOLE IN RELATION TO A FIXED POINT ON THE CLAIM <b>42' EAST ON VEIN FROM NO 2 HOLE &amp; 110' WEST OF CL. POST NO 2 OF CL. 367730 ON CL. L-367730</b>	MAP REFERENCE NO.	CLAIM NO. <b>L-367730</b>
DATE HOLE STARTED <b>AUGUST</b>	DATE COMPLETED <b>AUGUST</b>	DATE LOGGED <b>JUNE 21/74</b>	LOGGED BY <i>[Signature]</i>	ft		LOCATION OF HOLE IN RELATION TO A FIXED POINT ON THE CLAIM <b>30' N of cl. line</b>	LOCATION (Tp., Lot, Con. OR Lat. and Long.) <b>S.E. 1/4, N. 1/2, Lot. 9, Con. 4, PLAYFAIR TWP. Dist. of Caledonia R.L.M.D.</b>	
EXPLORATION CO., OWNER OR OPTIONEE		DATE SUBMITTED	SUBMITTED BY (Signature) <i>[Signature]</i>	ft			PROPERTY NAME <b>Mitchell Gold Mines Ltd</b>	
				ft				
				ft				

FOOTAGE		ROCK TYPE	DESCRIPTION Colour, grain size, texture, minerals, alteration, etc.	PLANAR FEATURE ANGLE *	CORE SPECIMEN FOOTAGE +	YOUR SAMPLE NUMBER	SAMPLE FOOTAGE		SAMPLE LENGTH	ASSAYS +	
FROM	TO						FROM	TO			
0'	7'	Hornblende Syenite									
7'	19'	Trachyte									
19'	19.8"	Vein	8" Qtz mineralized - iron pyrites - Chalcopyrite			# 3	19.0	19.8	6.8		*
19.8"	22.0	Sheared	2' 2" Sheared Hornblende Syenite								
22.0	23.0	Vein	1' Barren Feldspar								
23.0	23.4	Cavity	No Core -								
23.4	24.0		8" Footwall sparsely mineralized - Sulphides								
24.0	28.0	Andesite									

\* For features such as foliation, bedding, schistosity, measured from the long axis of the core. + Additional credit available. See Assessment Work Regulations.



Ontario

THE MINING ACT - MINISTRY OF NATURAL RESOURCES  
DIAMOND DRILLING LOG

Start a new page for every new hole, but fill in top portion of form only on first page for each hole.

FILL IN ON EVERY PAGE

HOLE NO. 2 PAGE NO.

DRILLING COMPANY <i>A. E. BAILEY</i>		COLLAR ELEVATION <i>950'</i>	BEARING OF HOLE FROM TRUE NORTH <i>16° W-N.</i>	TOTAL FOOTAGE <i>102.5</i>	DIP OF HOLE AT B.R. collar <i>55° N.</i>	LOCATION OF HOLE IN RELATION TO A FIXED POINT ON THE CLAIM <i>Collar in Red Rock. ON E &amp; W. CL. Line Betw. @ 1187 CL. &amp; South Boundary of L-367730 on CL. L-367730 162' - WEST OF No 2 lip. Chain No L-367730.</i>	MAP REFERENCE NO.	CLAIM NO. <i>L-367730</i>
DATE HOLE STARTED <i>AUGUST</i>	DATE COMPLETED <i>AUGUST</i>	DATE LOGGED <i>JUNE 21/74</i>	LOGGED BY <i>A. E. Bailey</i>		ft	LOCATION (Tp., Lot, Con. OR Lot. and Long.) <i>S.E. 1/4 OF THE N. 1/4 Lot. 9 Con. 4. PLODFAIN TWP. Dist of Cochran. L.H.M. Div.</i>	PROPERTY NAME <i>Melby Gold Mines Ltd.</i>	
EXPLORATION CO., OWNER OR OPTIONEE		DATE SUBMITTED	SUBMITTED BY (Signature) <i>M. Gray</i>		ft			
					ft			
					ft			

FOOTAGE		ROCK TYPE	DESCRIPTION Colour, grain size, texture, minerals, alteration, etc.	PLANAR FEATURE ANGLE *	CORE SPECIMEN FOOTAGE +	YOUR SAMPLE NUMBER	SAMPLE FOOTAGE		SAMPLE LENGTH	ASSAYS +	
FROM	TO						FROM	TO			
<i>0'</i>	<i>3'</i>	<i>Hornblende Syenite.</i>	<i>with Qtz veins &amp; Syenite with Chalcopyrite</i>			<i>✓</i>	<i>✓</i>		<i>✓</i>	<i>✓</i>	
<i>3'</i>	<i>23'</i>	<i>Trachyte.</i>									
<i>23'</i>	<i>58'</i>	<i>Andesite</i>									
<i>58'</i>	<i>60'</i>	<i>Basalt Dikes</i>									
<i>60'</i>	<i>70.2'</i>	<i>Andesite</i>									
<i>70.2'</i>	<i>71'</i>		<i>10" Decomposed Cavity - Red Oxide -</i>								
			<i>Feldspar - Epidote. No core only core.</i>								
<i>71'</i>	<i>71.5'</i>		<i>5" mineralized quartz &amp; Feldspar.</i>								
<i>71.5'</i>	<i>102.5'</i>	<i>Trachyte.</i>									

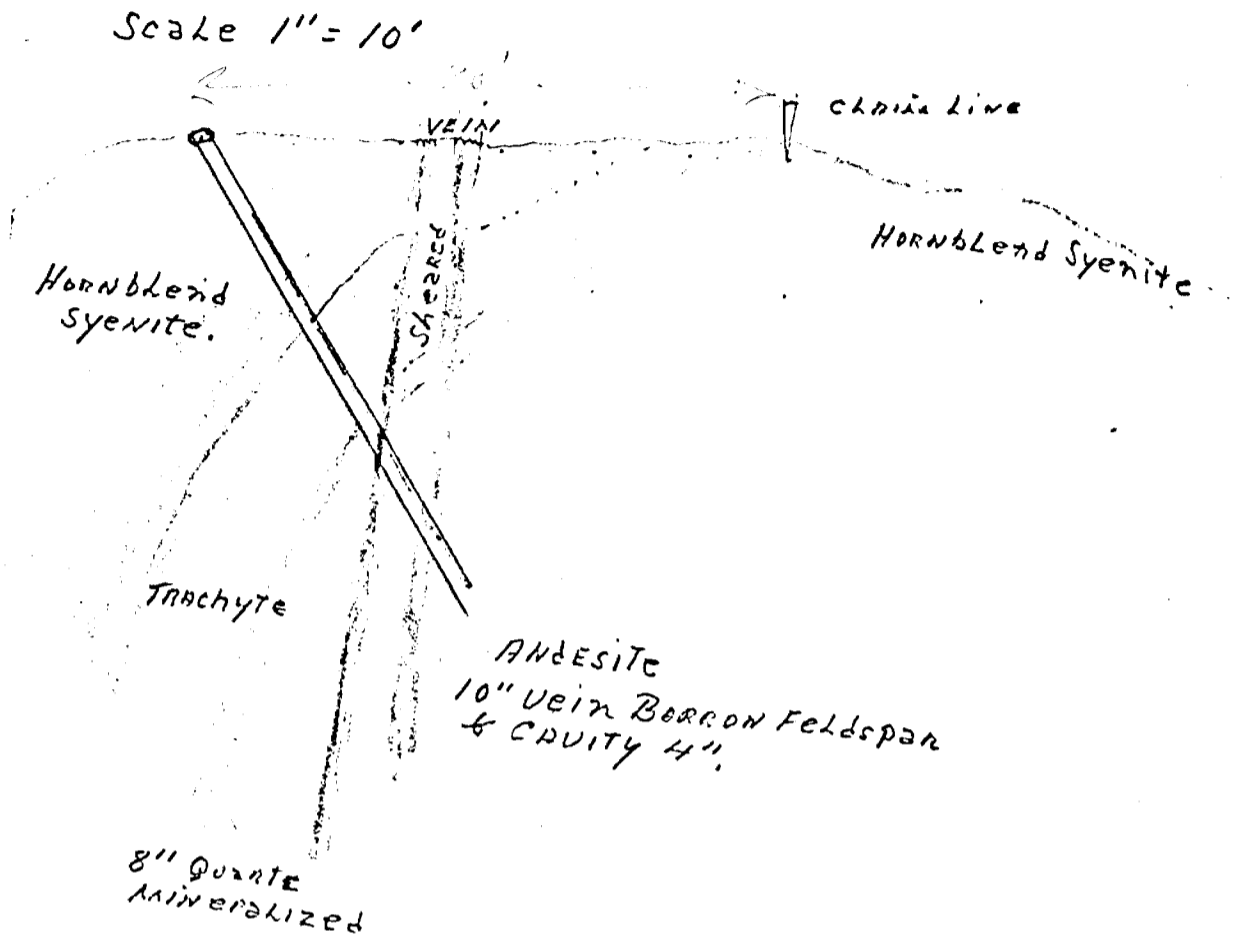
\* For features such as foliation, bedding, schistosity, measured from the long axis of the core.

+ Additional credit available. See Assessment Work Regulations.

CLAIM No L-367730

D.D.H. No. 1.

North



LOCATION -

S. E. 1/4, N. 1/2, Lot 9, Con. 4  
Playfair Twp, Dist. of Cochran.  
L. L. M. Div.  
Hole COLLARD ON CLAIM  
L-367730.  
APPROX. 42' E. ON VEIN FROM NO 2  
HOLE AND 110' WEST OF CLAIM  
POST NO 2. OF CLAIM NO L-367730  
HOLE WAS TO CUT VEIN & TO  
FOLLOW HORNBLLENDE SYENITE  
AS IT SEEMS TO BE A CAPPING  
PT. 17' 8" 8" MINERALIZED SECTION  
SENT FOR ASSAY ANAL. NO. 1.  
SPLIT CORE SAMPLE ON ASSAY LOG  
DIP OF HOLE 63° S  
DEPTH 28'  
AUG 1973. A. E. BRILEY

AUGUST 1973.  
CLAIM L-367730

NORTH

Scale 1" = 10.0'

VERTICAL DEPTH 84'

VEIN

102.5 FT.

VEIN

D.D. HOLE No 2.  
Dip 55° N.  
HORNBAND  
SYENITE

ANDESITE

BASALT DIKES

26" VEIN  
10" DECOMPOSED CAVITY  
14" RED OXIDE - FELDSPAR - EPIDOTE.

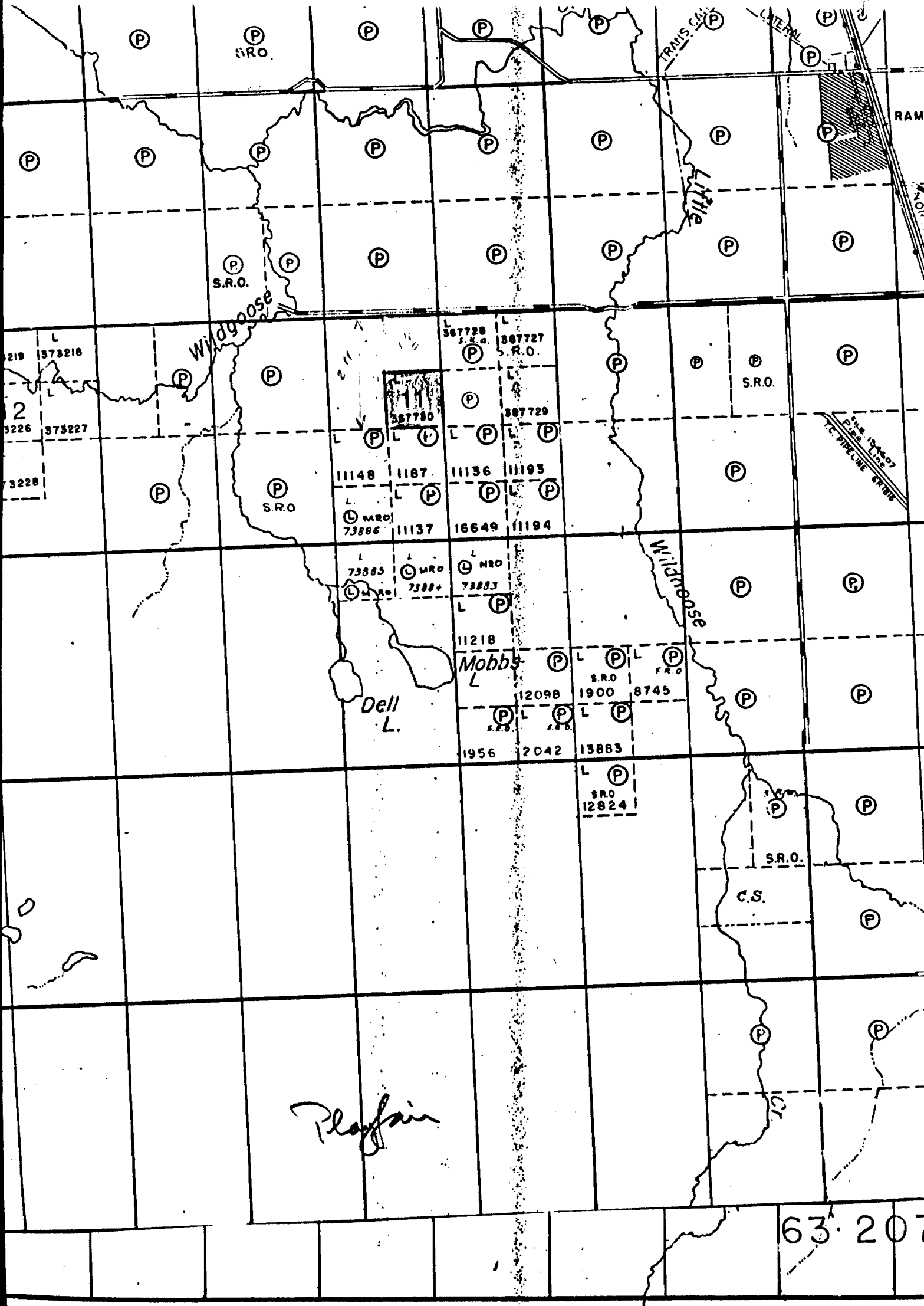
EPIDORITE

TRACHYTE.

LOCATION D.D.H. No 2.

S.E. 1/4 OF THE N 1/2 LOT 9, CON. 4.  
PLAYFAIR TWP. DIST. OF COCHRANE  
L.L. M. DIV.  
HOLE CALLED ON NORTH BOUNDARY  
OF CLAIM L-1187-P ON NO 2.  
BASELINE OR SOUTH BOUNDARY OF  
CLAIM L-367730  
1752' W OF NO 2 POST OF 367730  
THIS HOLE PROJECTED TO CUT KNOWN  
VEIN & TO INTERSECT NO 2 ANOMALY  
DIP OF HOLE 55° N 160 W, MAGNETIC  
NORTH.

AUGUST, 1973. R.E. BAILEY



L  
219 373218  
L  
2  
3226 373227  
L  
3228

S.R.O.

Wildgoose

111  
367780

L  
367728  
S.R.O.  
L  
367727  
S.R.O.

367729

11148 11187 11136 11193

L  
11137 16649 11194

L  
73885  
L MRO  
73886  
L  
73887  
L MRO  
73888  
L  
73889

11218  
Mobbs  
L

Dell  
L.

12098 1900 8745

1956 2042 13883

L  
S.R.O.  
12824

S.R.O.

C.S.

*Phyllis*

63.207

TRANS. CAN.

LATERAL

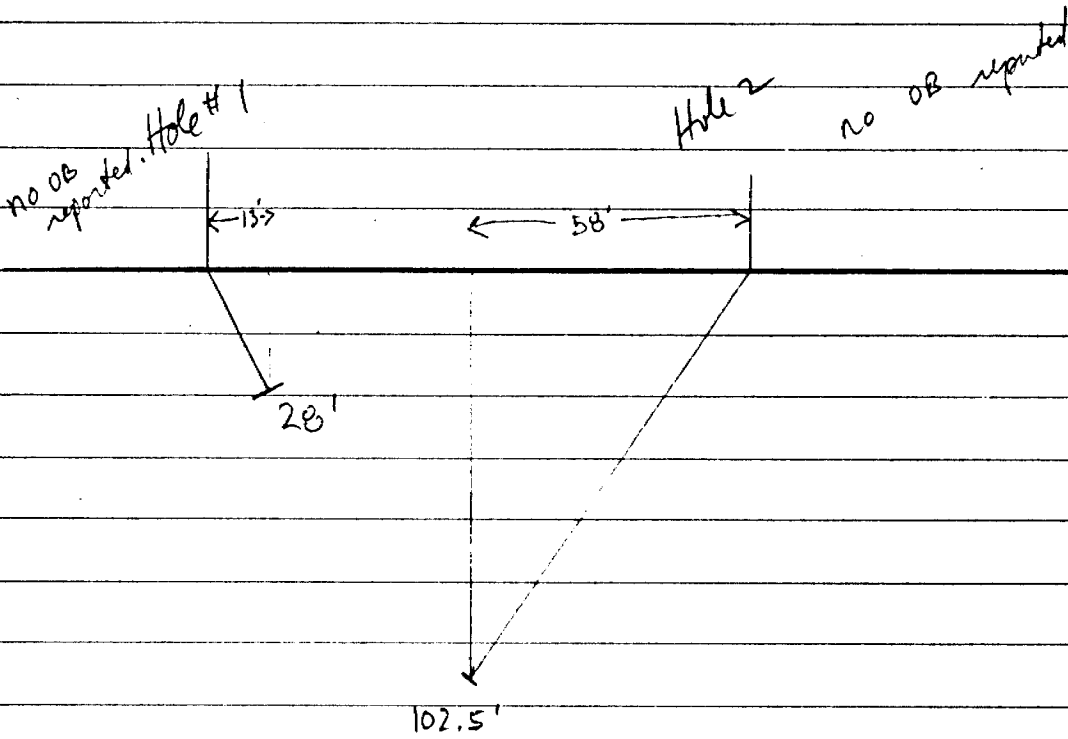
RAMI

NORTH

1:10,000  
Scale  
1:10,000  
1:10,000  
1:10,000

Report # 11  
Mobbs Gold Mines.  
1973.

1" = 40'



1" = 40'

Claim 367730

