



42A09SW0146 W9780.00024 BEATTY

010

**NAR RESOURCES LTD.**  
**BEATTY TWP. PROPERTY**  
**DIAMOND DRILL LOGS AND CROSS SECTIONS**

## SHORT FORMS FOR DRILL LOGS

---

altn	alteration	fractg	fracturing	sil	siliceous
approx	approximate(ly)	frags	fragments	sph	sphalerite
CA	core angle	ft	foot or feet	str	stringer
carb	carbonate	HCl	hydrochloric acid	sub-//	sub-parallel
cm	centimeter(s)	incl	inclusions	vfg	very fine grained
cg	course grain	lt	light	V.G.	visible gold
chl	chlorite	mg	medium grain	X	cross (as in cross-cutting, fracturing, etc.)
ct	contact	mm	millimetre(s)	<	less than
cyp	chalcopyrite	occas	occasional	>	more (greater) than
dissem	disseminated	pb	galena	%	percent
dk	dark	po	pyrrhotite	"	inch - inches
felds	feldspar	py	pyrite		
fg	fine grained	qtz, qutz	quartz		
frac	fracture	qv	quartz vein		

COMPANY  
PROJECT

NAR RESOURCES LTD  
BEATTY

DIAMOND DRILL LOG

DIP TEST - CORRECTED

FEET	DEGREE				
COLLAR	-45°				

COMMENCED Nov 29, 1996  
FINISHED Dec 1, 1996  
CLAIM No. 1190371  
LENGTH 253'

LATITUDE 10 + 55 S  
DEPARTURE 32 + 50 W  
ELEVATION 1000'  
AZIMUTH 195°

HOLE No. 96B-K1  
SHEET No. 1 of 2  
LOGGED BY J.D. Crossley  
TOTAL RECOVERY 95%

FEET		DESCRIPTION	SAMPLE No.	FEET			GOLD		ASSAYS		SILVER	
FROM	TO			FROM	TO	LENGTH	PPB	G/T	OZ/t	PPB	G/T	OZ/t
0	160	Overburden 0-60 Clay 60-70 Sand 70-160 Till, clay and bldrs.										
160	231	ANDESITE Fine to medium grain, grey-green colour. Grading to m.g. centre of flows. Silicified zones. Occas. Fine Pyrite. Thin calcareous fractures 163.5 fracturing @ 40° C.A. 173-187 largely flow breccia. 178.5, 179 Vuggy qtz fissures. 183-186 Rusty fractures, blocky. 199.5-203 Occas rusty fracture @ 40-50° C.A. 211.5-231 Scattered fine py < 0.5% 211.5-215 Sl. brecciated, flow selvage. 225.5 1/2" qtz str @ 50° C.A.										
231	247.7	ANDESITE - OXIDIZED Soft, grey-green. Highly fractured and oxidized. Fracturing generally, 50-60° C.A. A few narrow, vuggy qtz stringers. 232.0 1/2" gouge 245.8 Vuggy qtz str 50° C.A.										
247.7	253	ANDESITE As from 160-231 Med. grey-green colour. Some flow selvage and breccia. Sl calcareous. 250.0, 251.2 Narrow qtz stringers. 250.1 - 250.4 10% Py 60° C.A. Occas flow lines 60-65° C.A.										
253'		END of HOLE Hole lost. Rods sanded in.										

*J.D. Crossley*



COMPANY  
PROJECT

NAR RESOURCES LTD  
BEATY  
DIAMOND DRILL LOG

DIP TEST - CORRECTED

FEET	DEGREE	305	-43 1/2		
COLLAR	-46°	525'	-43°		
105'	-46°	765'	-42°		

COMMENCED DEC 5, 1996  
FINISHED DEC 10, 1996  
CLAIM No. 1201175  
LENGTH 765 FT.

LATITUDE GRID 257205  
DEPARTURE LINE 48E  
ELEVATION 1000  
AZIMUTH 360°

HOLE No. B 96-172  
SHEET No. 1 of 5  
LOGGED BY J.D. Crossley  
TOTAL RECOVERY 89%

FEET		DESCRIPTION	SAMPLE No.	FEET			GOLD		ASSAYS		SILVER	
FROM	TO			FROM	TO	LENGTH	PPB	G/T	OZ/t	PPB	G/T	OZ/t
0	225	CASING 0 - 50 Clay 50 - 125 Boulders and clay 125 - 175 Fragments of highly oxidized volcanics 175 -										
175	245	ANDESITE Pale green, soft, fine grained. Highly oxidized 224.0, 224.0 Flow breccia, DK, chl Recovery 175-205 10% 205-215 20% 215-225 80% 225-235 65% 235-245 25% 245-255 35% 255-765 98%										
245	255	TUFF Dark green, soft, weathered. 250 A few qtz frags 254 3" fault gouge 251-255 Flow lines and fracturing 45° CA										
255	276	TUFF Med. med. dk green, sheared with light green inclusions. Med hard. Pyrite as clebs and large elongated inclusions. A few inclusions with up to 30% Py. Shearing 45-50° CA 259-260 Shearing 15-20° CA 265.0 2" qtz	6106	272.5	277.5	5.0	0.01	—	—	0.1	0.003	
276	288.5	ANDESITE Med grained. Lt green, Med hard, some silicified zones Numerous fragmented dark grey pyritiferous bands to 10mm Some dissem. Py - 1 1/2	6107	277.5	283.0	5.5	Nil	—	—	0.1	0.003	

J.D. Crossley











COMPANY  
PROJECT

NAR RESOURCES LTD  
BEATTY

DIAMOND DRILL LOG

DIP TEST - CORRECTED

FEET	DEGREE				
COLLAR	-46°				

COMMENCED Dec 1, 1996  
FINISHED Dec 3, 1996  
CLAIM No. 1201175  
LENGTH 618 FT

LATITUDE GRID 17+45S  
DEPARTURE LINE 12+00E  
ELEVATION 1000  
AZIMUTH 360°

HOLE No. B96-1P-1  
SHEET No. 1 of 4  
LOGGED BY J.D. Cross  
TOTAL RECOVERY 95%

FEET		DESCRIPTION	SAMPLE No.	FEET			GOLD		ASSAYS		SILVER	
FROM	TO			FROM	TO	LENGTH	PPB	G/T	OZ/t	PPB	G/T	OZ/-
0	30	CASING										
30	81	ANDESITE Fine to medium grained, greenish gray massive flow. Quite siliceous, occasional fine pyrite. Occasional boundaries of dk. to mag. rock with small rhyolite inclusions. Fine calcite filled fractures, siliceous. Zones with fine qtz filled fractures 83.0 2.5" qtz str 40° C.A.										
81	110	ANDESITE. As above. Very siliceous, sl brecciated, numerous fractures with dk chloritic filling. Some qtz filling. Mottled appearance with brownish inclusions? v. fine pyrite + py grains < 0.5%. 90.8 - 91.5 Irreg qtz str's. A little carb. 106 Flow lines 50° C.A.										
110	124	ANDESITE Med. gr, greenish gray, uniform massive flow v. sil. v. fine py.										
124	144	ANDESITE Varying from mg uniform to coarse variegated texture with brownish xls or fragments in pale green rock. Siliceous. Scat v. fine py < 0.5%. Thin calcareous fract's. 129-131 qtz-carb fract's @ 50° C.A. 144 py bleb 151.5-153 chl fract's 15° C.A. Some qtz.										
144	186	As above. Less siliceous 179-186 Fractures, chl filling. 179.5 1/2" qtz @ 30° C.A. 182.5-183 Irreg qtz filling.										

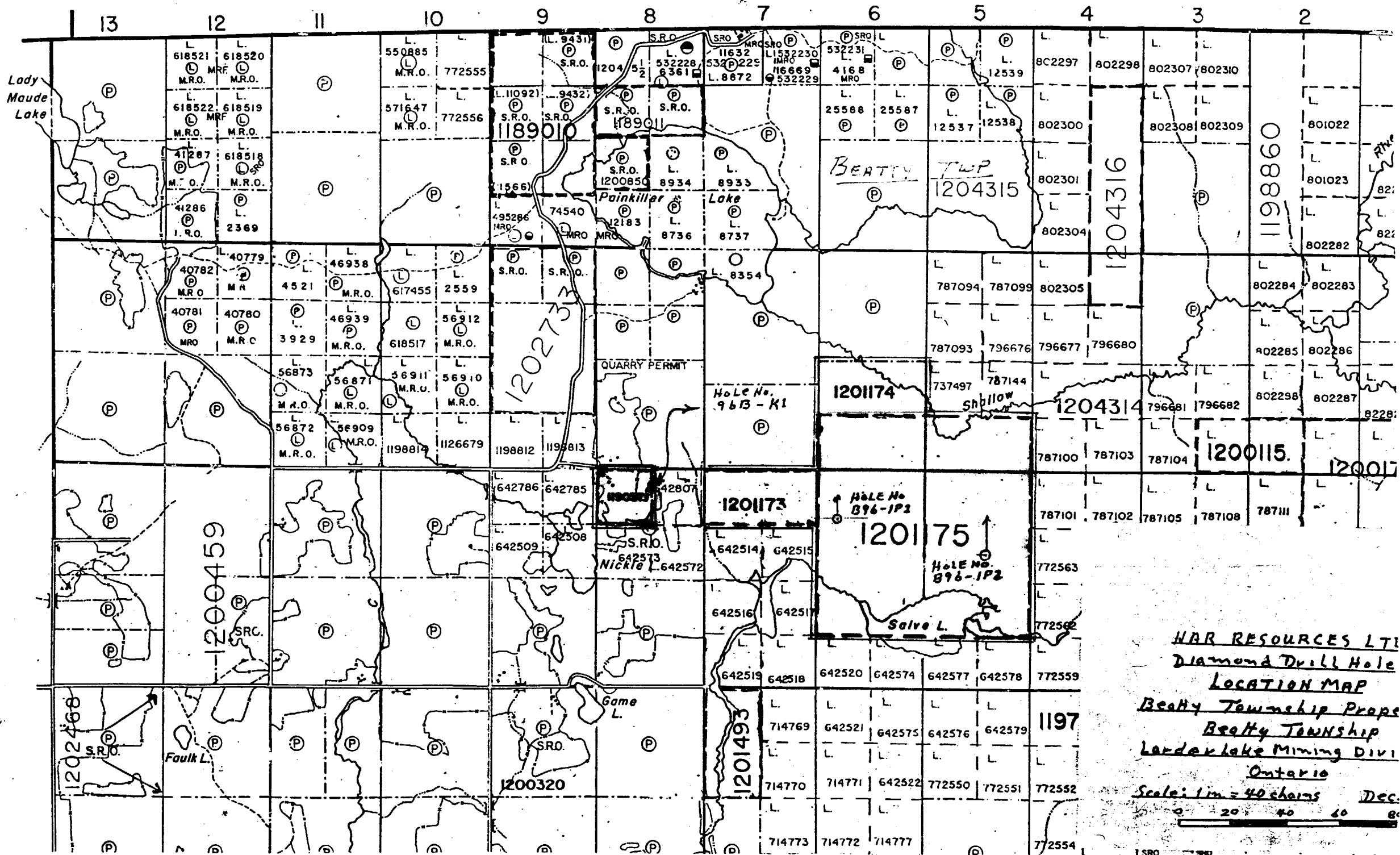
J.D. Cross











WAR RESOURCES LTD

Diamond Drill Hole

LOCATION MAP

Beatty Township Props

Beatty Township

Larderlake Mining Div

Ontario

Scale: 1 in = 40 chains Dec.



LSRO



Report of Work Conducted After Recording Claim

Transaction Number

W9780.00024

Ontario

Mining Act

Personal information collected on this form is obtained under the authority of the Mining Act. This information will be used for correspondence. Questions about this collection should be directed to the Provincial Manager, Mining Lands, Ministry of Northern Development and Mines, Fourth Floor, 159 Cedar Street, Sudbury, Ontario, P3E 6A5.

- Instructions: - Please Refer Record - A sketch showing the claims the work is assigned to, must accompany this form.



42A09SW0146 W9780.00024 BEATTY

900 dup.

assessment work or consult the Mining

Recorded Holder(s): NAR Resources Ltd., Client No: 302255, Address: P.O. Box 6, Suite 710, 1 First Canadian Place, Toronto, Ont. M5X 1A9, Telephone No: 416-368-9411, Mining Division: Larder Lake, Township/Area: Beatty Township, Dates Work Performed: From November 1st, 1996 To December 31, 1996

Work Performed (Check One Work Group Only)

Table with columns: Work Group, Type. X Geotechnical Survey Diamond Drilling

Total Assessment Work Claimed on the Attached Statement of Costs \$ 55,511.58 56,765

Note: The Minister may reject for assessment work credit all or part of the assessment work submitted if the recorded holder cannot verify expenditures claimed in the statement of costs within 30 days of a request for verification.

Persons and Survey Company Who Performed the Work (Give Name and Address of Author of Report)

Table with columns: Name, Address. URI Drilling, Swastika Laboratories, Mel Rennick, Dan Crossley

(attach a schedule if necessary)

Certification of Beneficial Interest \* See Note No. 1 on reverse side

I certify that at the time the work was performed, the claims covered in this work report were recorded in the current holder's name or held under a beneficial interest by the current recorded holder. Date: Jan. 8/97, Recorded Holder or Agent (Signature): Michel Laprante

Certification of Work Report

I certify that I have a personal knowledge of the facts set forth in this Work report, having performed the work or witnessed same during and/or after its completion and annexed report is true

Name and Address of Person Certifying: Michel Lafrance, Director, P.O. Box 6, Suite 710, 1 First Canadian Place, Toronto, Ont. M5X 1A9. Telephone No: 416-368-9411, Date: January 8, 1997, Certified By (Signature): Michel Laprante

For Office Use Only

Table with columns: Total Value Claimed (56765), Date Recorded (Jan 16/97), Mining Recorder (signature), Received Stamp (JAN 20 1997), Deemed Approval Date (April 16/97), Date Approved (97 apr 14), Date Notice for Amendments Sent

1163(1)



W 9780,00024

Work Report Number for Applying Reserve	Claim Number (see Note 2)	Number of Claim Units	Value of Assessment of Work Done on this Claim	Value Applied in this Claim	Value Assigned from this Claim	Reserve Work to be Claimed at a future Date
	L1190371	1	12,098 <i>opt</i>	2,000	-	10,098
	<del>L120173</del> L1201173	2	-	3,200	-	-
	L120174 L1201174	2	-	3,200	-	-
	L120175 L1201175	16	44,667 <i>opt</i> <del>44,666</del>	25,600	6,400	12,667 <i>opt</i> <del>12,666</del>
Total Number of Claims			Total Value Work Done		Total Assigned From	
21			\$38,765 56,765 <i>opt</i>		6,400 <del>22,765</del> <i>opt</i>	
			Total Value Work Applied		Total Reserve	
			34,000		22,765 <i>opt</i>	

Credits you are claiming in this report may be cut back. In order to minimize the adverse effects of such deletions, please indicate from which claims you wish to prioritize the deletion of credits. Please mark (✓) one of the following.

- 1  Credits are to be cut back starting with the claim listed last, working backwards
- 2  Credits are to be cut back equally over all claims contained in this report of work.
- 3  Credits are to be cut back as prioritized on the attached appendix.

In the event that you have not specified your choice of priority, option one will be implemented.

**Note 1:** Examples of beneficial interest are unrecorded transfers, option agreements, memorandum of agreements, etc., with respect to the mining claims.

**Note 2:** If work has been performed on patented or leased land, please complete the following:

I certify that the recorded holder had a beneficial interest in the patented or leased land at the time the work was performed.	Signature	Date
---	-----------	------



**Statement of Costs  
for Assessment Credit**

**État des coûts aux fins  
du crédit d'évaluation**

**Mining Act/Loi sur les mines**

Transaction No./N° de transaction

104780.00024

Personal information collected on this form is obtained under the authority of the **Mining Act**. This information will be used to maintain a record and ongoing status of the mining claim(s). Questions about this collection should be directed to the Provincial Manager, Minings Lands, Ministry of Northern Development and Mines, 4th Floor, 159 Cedar Street, Sudbury, Ontario P3E 6A5, telephone (705) 670-7264.

Les renseignements personnels contenus dans la présente formule sont recueillis en vertu de la **Loi sur les mines** et serviront à tenir à jour un registre des concessions minières. Adresser toute question sur la collecte de ces renseignements au chef provincial des terrains miniers, ministère du Développement du Nord et des Mines, 159, rue Cedar, 4<sup>e</sup> étage, Sudbury (Ontario) P3E 6A5, téléphone (705) 670-7264.

**1. Direct Costs/Coûts directs**

Type	Description	Amount Montant	Totals Total global
<b>Wages Salaires</b>	Labour Main-d'oeuvre	2,736.81	
	Field Supervision Supervision sur le terrain	3,223.38	<b>5,960.19</b>
<b>Contractor's and Consultant's Fees Droits de l'entrepreneur et de l'expert- conseil</b>	Type Diamond Drilling	46,564.90	
	Assaying	280.88	
	Claiming & hole spotting	985.69	<b>46,845.78</b>
<b>Supplies Used Fournitures utilisées</b>	Type Field Office	531.60	
	Map & printing	26.39	
			<b>557.99</b>
<b>Equipment Rental Location de matériel</b>	Type Cove Shack	450.00	
			<b>450.00</b>
<b>Total Direct Costs Total des coûts directs</b>			<b>54,799.64</b>

**2. Indirect Costs/Coûts indirects**

**\*\* Note:** When claiming Rehabilitation work Indirect costs are not allowable as assessment work.  
Pour le remboursement des travaux de réhabilitation, les coûts indirects ne sont pas admissibles en tant que travaux d'évaluation.

Type	Description	Amount Montant	Totals Total global
<b>Transportation Transport</b>	Type Vehicles	528.31	
			<b>528.31</b>
<b>Food and Lodging Nourriture et hébergement</b>	Hotel, meal, etc.	1,436.82	<b>1,436.82</b>
<b>Mobilization and Demobilization Mobilisation et démobilisation</b>			
<b>Sub Total of Indirect Costs Total partiel des coûts indirects</b>			<b>1,965.13</b>
<b>Amount Allowable (not greater than 20% of Direct Costs) Montant admissible (n'excédant pas 20 % des coûts directs)</b>			
<b>Total Value of Assessment Credit (Total of Direct and Allowable indirect costs)</b>		<b>Valeur totale du crédit d'évaluation (Total des coûts directs et indirects admissibles)</b>	<b>56,764.77</b>

**Note:** The recorded holder will be required to verify expenditures claimed in this statement of costs within 30 days of a request for verification. If verification is not made, the Minister may reject for assessment work all or part of the assessment work submitted.

**Note :** Le titulaire enregistré sera tenu de vérifier les dépenses demandées dans le présent état des coûts dans les 30 jours suivant une demande à cet effet. Si la vérification n'est pas effectuée, le ministre peut rejeter tout ou une partie des travaux d'évaluation présentés.

**Filing Discounts**

1. Work filed within two years of completion is claimed at 100% of the above Total Value of Assessment Credit.
2. Work filed three, four or five years after completion is claimed at 50% of the above Total Value of Assessment Credit. See calculations below:

Total Value of Assessment Credit	Total Assessment Claimed
	× 0.50 =

**Remises pour dépôt**

1. Les travaux déposés dans les deux ans suivant leur achèvement sont remboursés à 100 % de la valeur totale susmentionnée du crédit d'évaluation.
2. Les travaux déposés trois, quatre ou cinq ans après leur achèvement sont remboursés à 50 % de la valeur totale du crédit d'évaluation susmentionné. Voir les calculs ci-dessous.

Valeur totale du crédit d'évaluation	Évaluation totale demandée
	× 0,50 =

**Certification Verifying Statement of Costs**

I hereby certify:  
that the amounts shown are as accurate as possible and these costs were incurred while conducting assessment work on the lands shown on the accompanying Report of Work form.

that as Director I am authorized  
(Recorded Holder, Agent, Position in Company)

to make this certification

**Attestation de l'état des coûts**

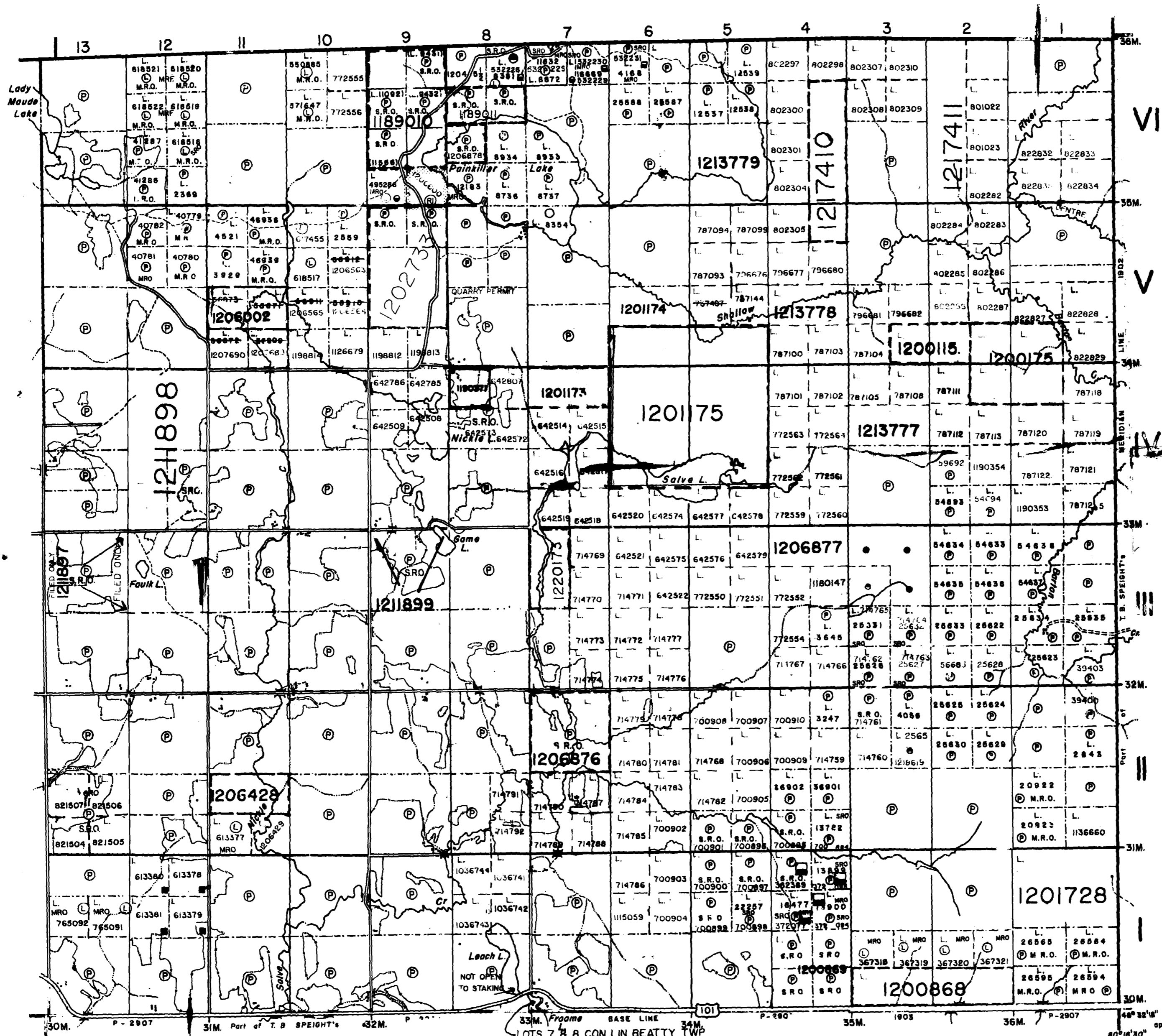
J'atteste par la présente :  
que les montants indiqués sont le plus exact possible et que ces dépenses ont été engagées pour effectuer les travaux d'évaluation sur les terrains indiqués dans la formule de rapport de travail ci-joint.

Et qu'à titre de \_\_\_\_\_ je suis autorisé  
(titulaire enregistré, représentant, poste occupé dans la compagnie)

à faire cette attestation.

Signature <i>Michel Laporte</i>	Date Jan. 8, 1997.
------------------------------------	-----------------------

Couison Twp. (M.340)



NOTES

400' Surface Rights Reservation along the shores of all lakes and rivers.

NOTICE OF FORESTRY ACTIVITY

THIS TOWNSHIP / AREA FALLS WITHIN THE WRITABEG MANAGEMENT UNIT, AND MAY BE SUBJECT TO FORESTRY OPERATIONS. THE MNR UNIT FORESTER FOR THIS AREA CAN BE CONTACTED AT:

PO BOX 129  
SNIATKA, ONT.  
POK ITO  
705-648-3222

MINING RIGHTS WITHDRAWN FROM STAKING, PROSPECTING, SALE OR LEASE, SECTION 35, THE MINING ACT, RSO 1990 W-L-22/96 NER

THE INFORMATION THAT APPEARS ON THIS MAP HAS BEEN COMPILED FROM VARIOUS SOURCES, AND ACCURACY IS NOT GUARANTEED. THOSE WISHING TO STAKE MINING CLAIMS SHOULD CONSULT WITH THE MINING RECORDER, MINISTRY OF NORTHERN DEVELOPMENT AND MINES, FOR ADDITIONAL INFORMATION ON THE STATUS OF THE LANDS SHOWN HEREON.

DATE OF ISSUE

MAY 9 1994

LARDER LAKE MINING RECORDER'S OFFICE

LEGEND

- LEASED FOR MINING RIGHTS ONLY
- PATENTED LAND
- PATENTED FOR SURFACE RIGHTS ONLY
- LEASE
- LICENSE OF OCCUPATION
- CROWN LAND SALE
- LOCATED LAND
- CANCELLED
- MINING RIGHTS ONLY
- SURFACE RIGHTS ONLY
- HIGHWAY & ROUTE No.
- ROADS
- TRAILS
- POWER LINE
- MARSH OR MUSKEG
- MINES

\*used only with summer resort locations or when space is limited.

DOCUMENT No. W 9780-00024  
pdrill

TOWNSHIP OF BEATTY

DISTRICT OF COCHRANE  
LARDER LAKE MINING DIVISION

SCALE: 1 INCH = 40 CHAINS (1/2 MILE)

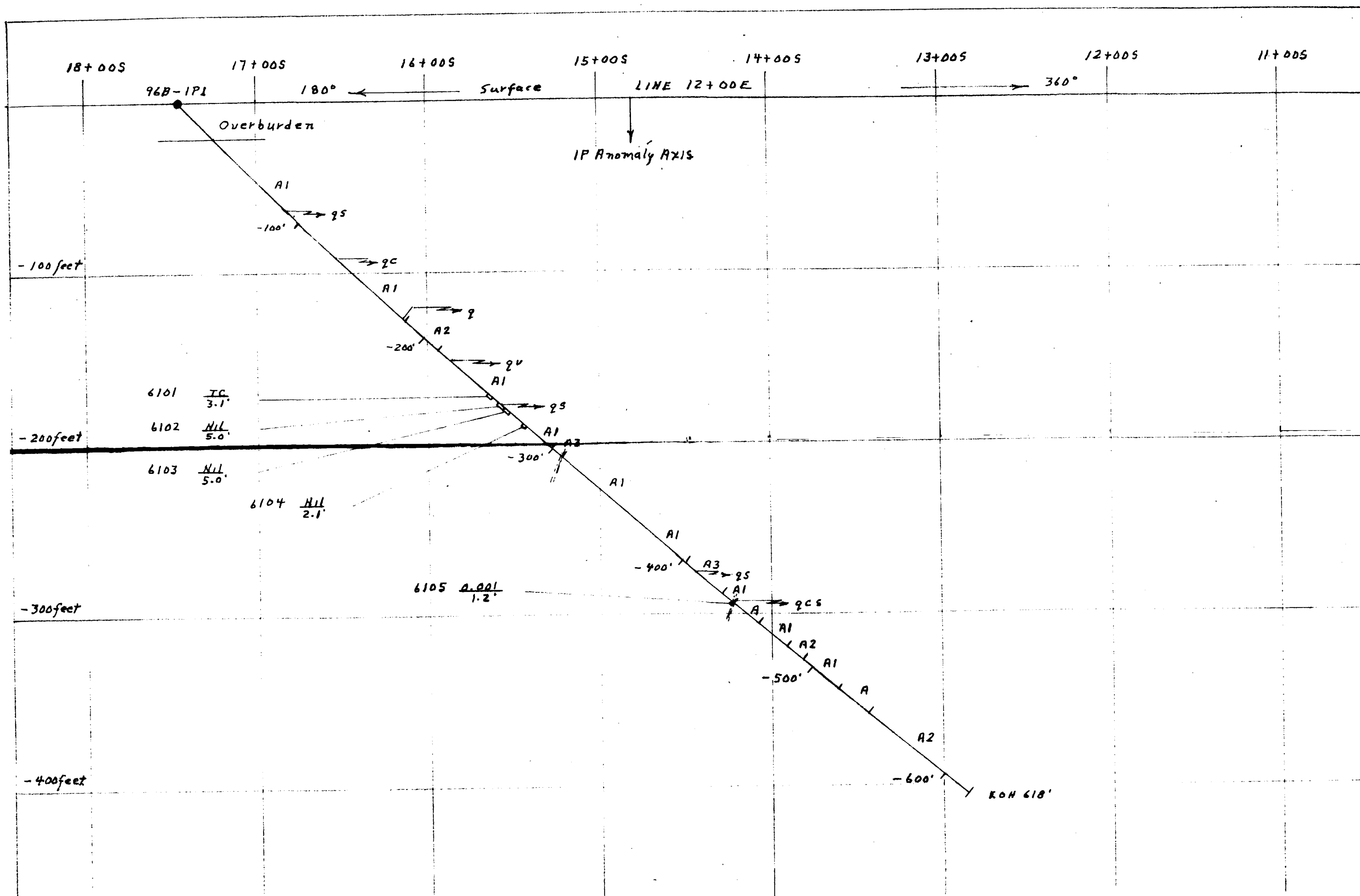
DR. k.k. DATE Oct./71 PLAN No. M.324

ONTARIO DEPARTMENT OF MINES AND NORTHERN AFFAIRS

Hislop Twp. (M.355)

CIRCULATED NOVEMBER 29 1994

ARCHIVED JANUARY 25 1994



**LEGEND**

**A** Andesite (undifferentiated):  
 A1-massive; A2-pillowed; A3-flow breccia

**q** Quartz: v-vein; s-stringer;  
 c-with carbonate; f-flooding

**f** Fault

**s** Shearing

Sample No. 6101  
 02/10/84  
 feet

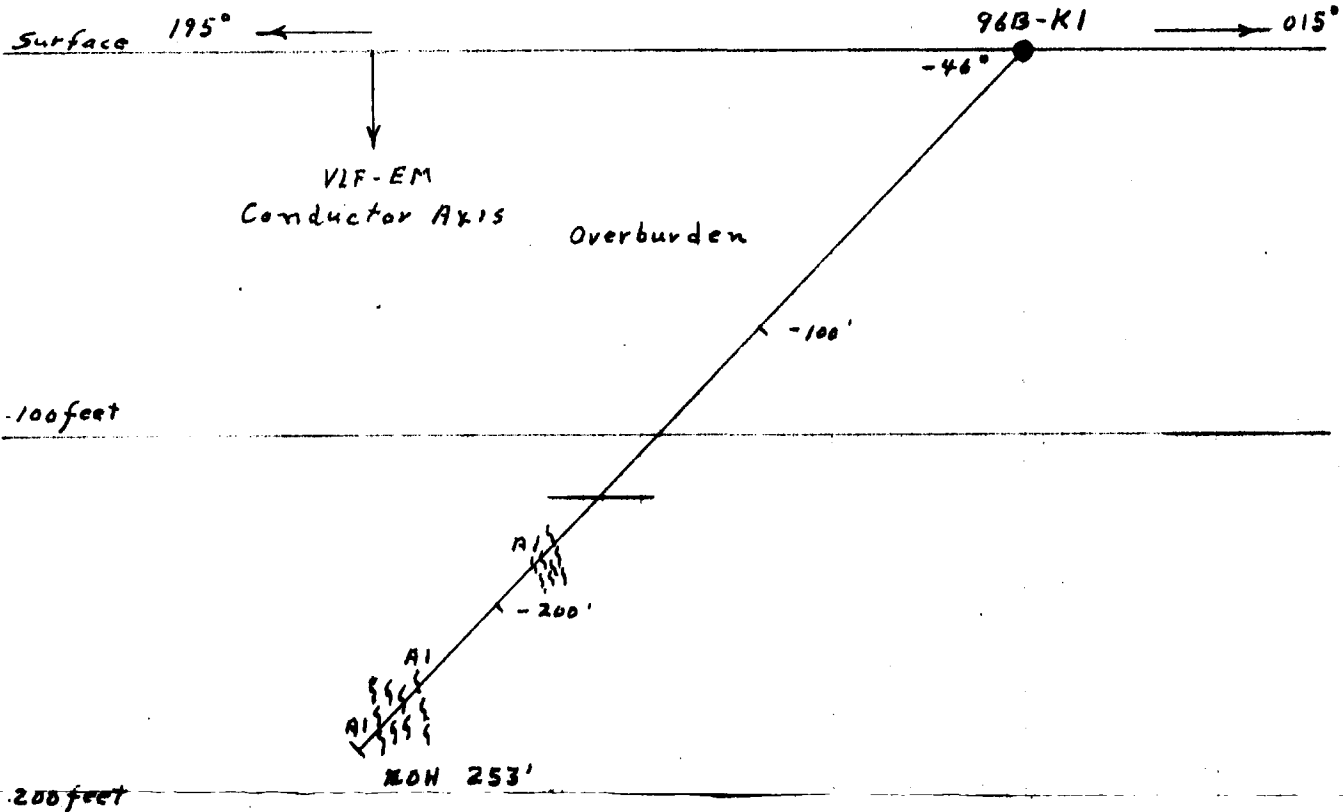
NAR RESOURCES LTD.  
 Betty Twp. Property  
 Cl. No. L1201175  
 Betty Township, Kawartha Mng. Division  
 Ontario

Diamond Drill Hole  
 Cross-Section B96-1P1  
 Facing 270°


Scale: 1" = 50'      Date: Dec. 1986



42A085W0146 W9780.00024 BEATTY



LEGEND

- A Andesite (undifferentiated):  
A1 - massive; A2 - pillowed;  
A3 - flow breccia
-  Fault Zone

NAR RESOURCES LTD.  
Beatty Twp Property  
CL No 61190371  
Beatty Township, Larder Lake Mng. Div.  
Ontario

Diamond Drill Hole  
Cross-Section 96B-K1  
Facing 285°



42A08SW0148 W9780.00024 BEATTY

220

Scale: 1" = 50' Date: Dec., 1996

