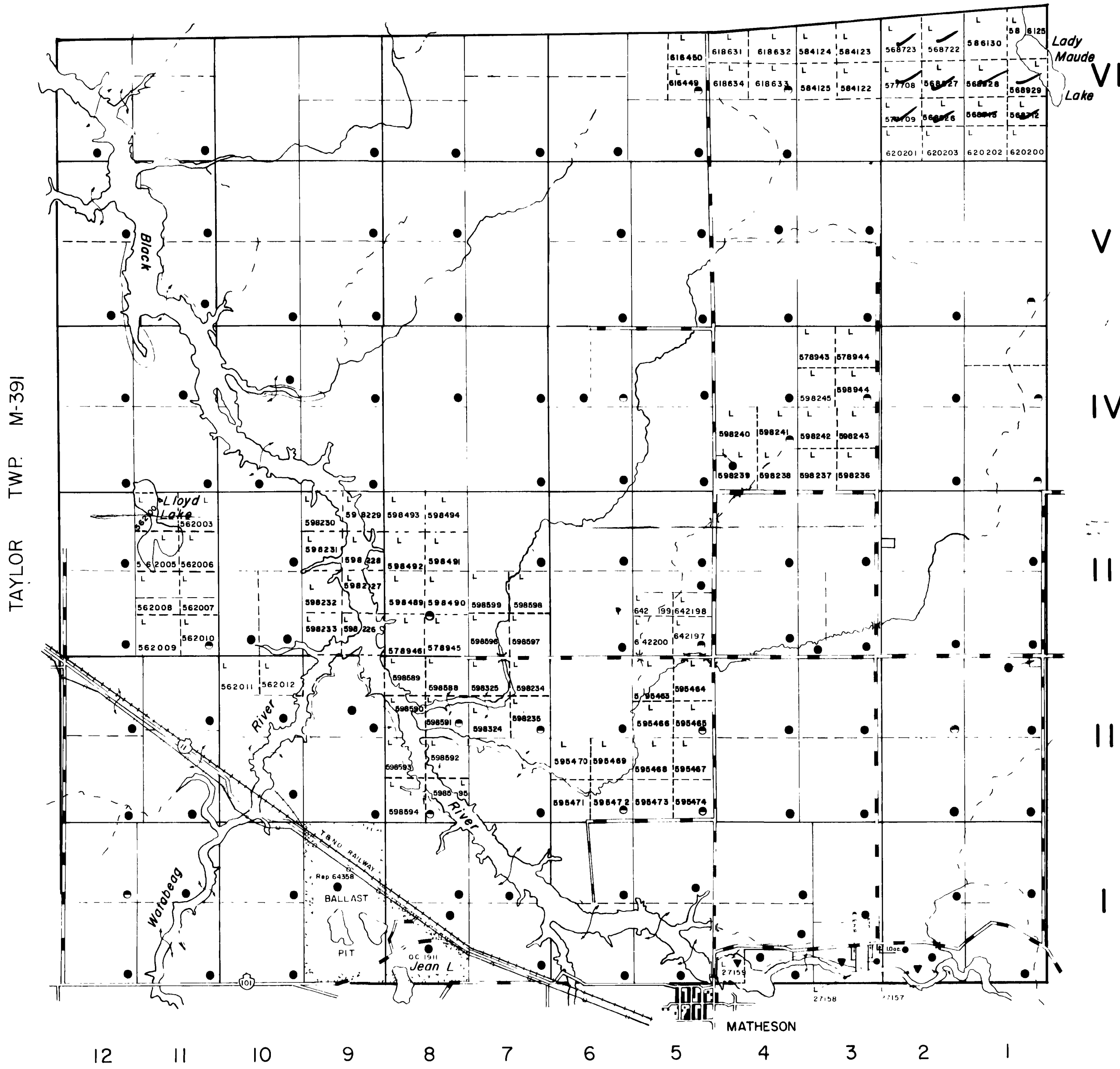


DISPOSITION OF CROWN LANDS

TYPE OF DOCUMENT	SYMBOL
PATENT, SURFACE & MINING RIGHTS	●
" SURFACE RIGHTS ONLY	○
" MINING RIGHTS ONLY	◐
LEASE SURFACE & MINING RIGHTS	■
" SURFACE RIGHTS ONLY	◼
" MINING RIGHTS ONLY	◻
LICENCE OF OCCUPATION	▼
ORDER IN-COUNCIL	OC
RESERVATION	⊙
CANCELLED	⊘
SAND & GRAVEL	⊙

NOTE: MINING RIGHTS IN PARCELS PATENTED PRIOR TO MAY 6 1913, VESTED IN ORIGINAL PATENTEE BY THE PUBLIC LANDS ACT, R.S.O. 1970, CHAP. 380, SEC. 63, SUBSEC. 1

WILKIE TWP M-398



LEGEND

HIGHWAY AND ROUTE No	
OTHER ROADS	
TRAILS	
SURVEYED LINES	
TOWNSHIPS, BASE LINES, ETC	
LOTS, MINING CLAIMS, PARCELS, ETC	
UNSURVEYED LINES	
LOT LINES	
PARCEL BOUNDARY	
MINING CLAIMS ETC	
RAILWAY AND RIGHT OF WAY	
UTILITY LINES	
NON PERENNIAL STREAM	
FLOODING OR FLOODING RIGHTS	
SUBDIVISION OR COMPOSITE PLAN	
RESERVATIONS	
ORIGINAL SHORELINE	
MARSH OR MUSKEG	
MINES	
TRANSVERSE MONUMENT	

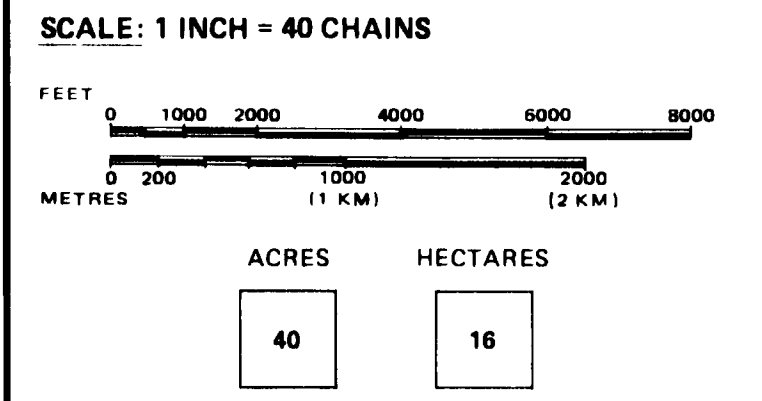
NOTES

400' surface rights reservation along the shores of all lakes and rivers

LO 8672 for flooding rights along the shores of Black and Wabigoon rivers

DATE OF ISSUE: SEP 14 1982

Ministry of Natural Resources
TOPOX10



TOWNSHIP OF
CARR

DISTRICT
COCHRANE

MINING DIVISION
LARDER LAKE

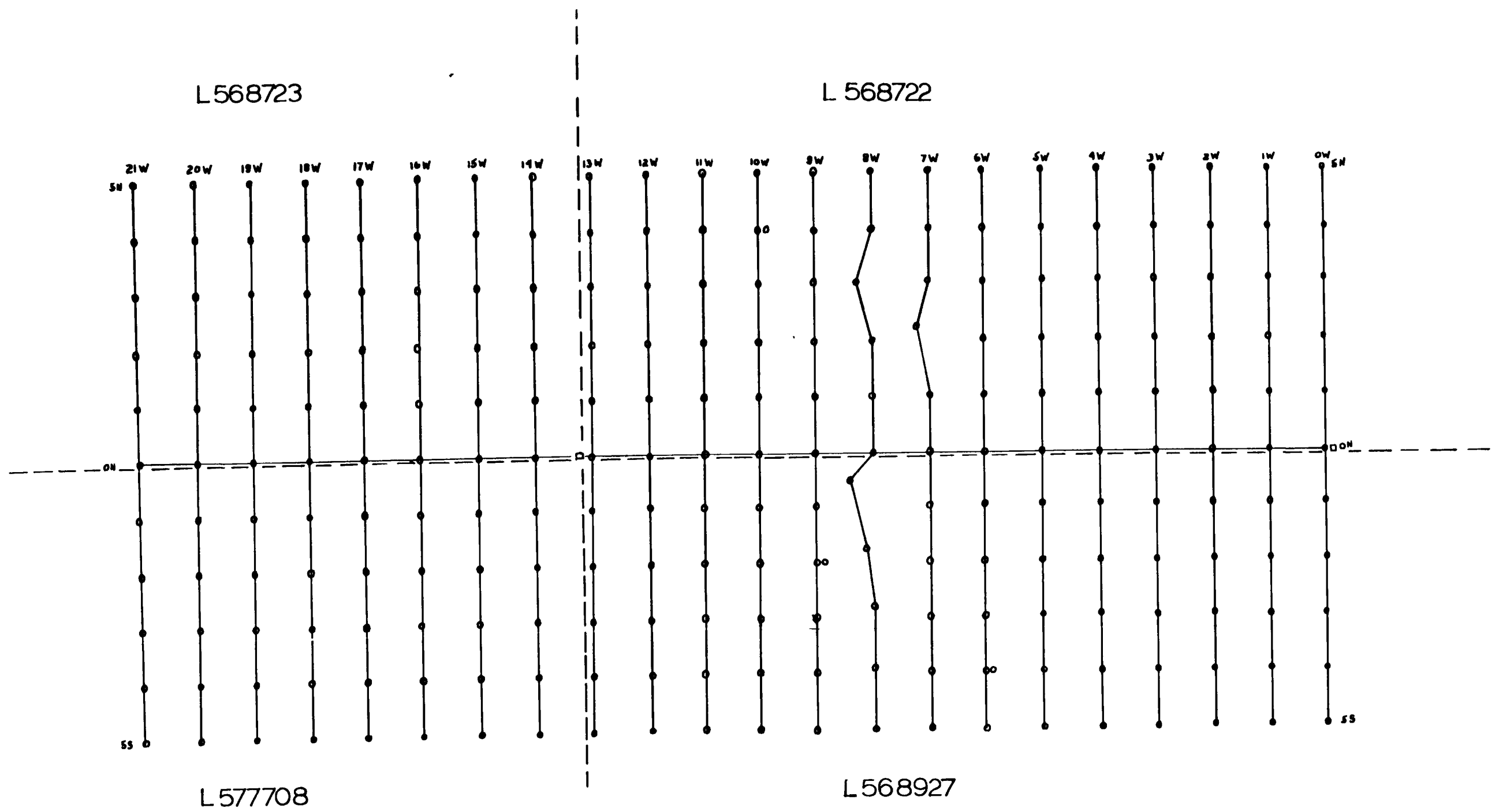
Ministry of Natural Resources
Ontario

Surveys and Mapping Branch

Date FEB /80 Plan No **M-335**

National Topographic Series





HUMUS SAMPLE LOCATIONS ("CR" series)
 N 1/2 of LOT 2, CONC. 6
 CARR TOWNSHIP

D. R. PYKE

SURVEY CONDUCTED AUGUST 15, 1980

- SAMPLE SITE
- CLAIM POST
- CLAIM LINE


N

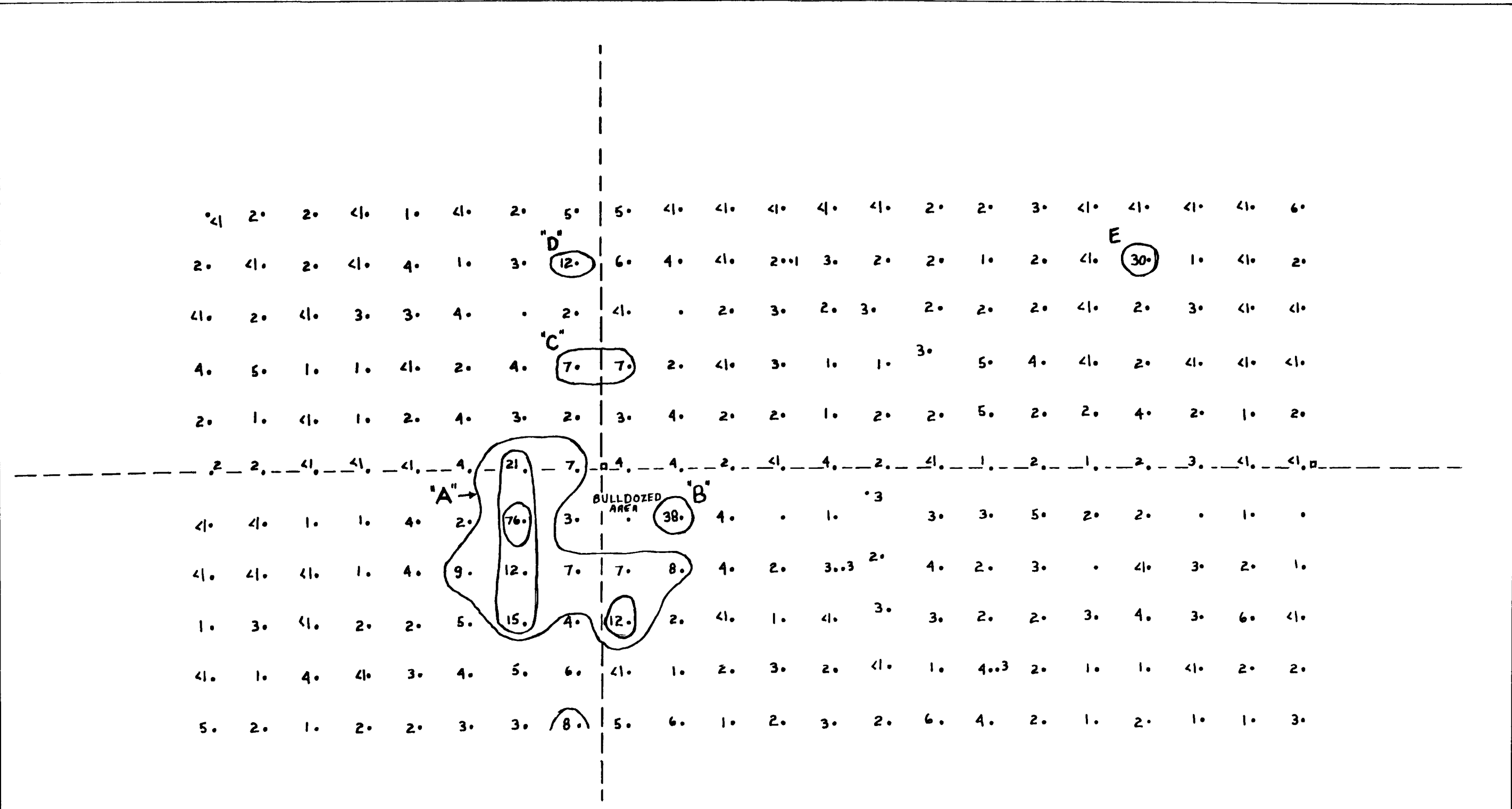
1 inch = 200 feet

D.R. Pyke

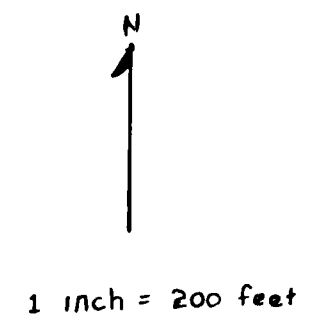
OCTOBER, 1981

24203





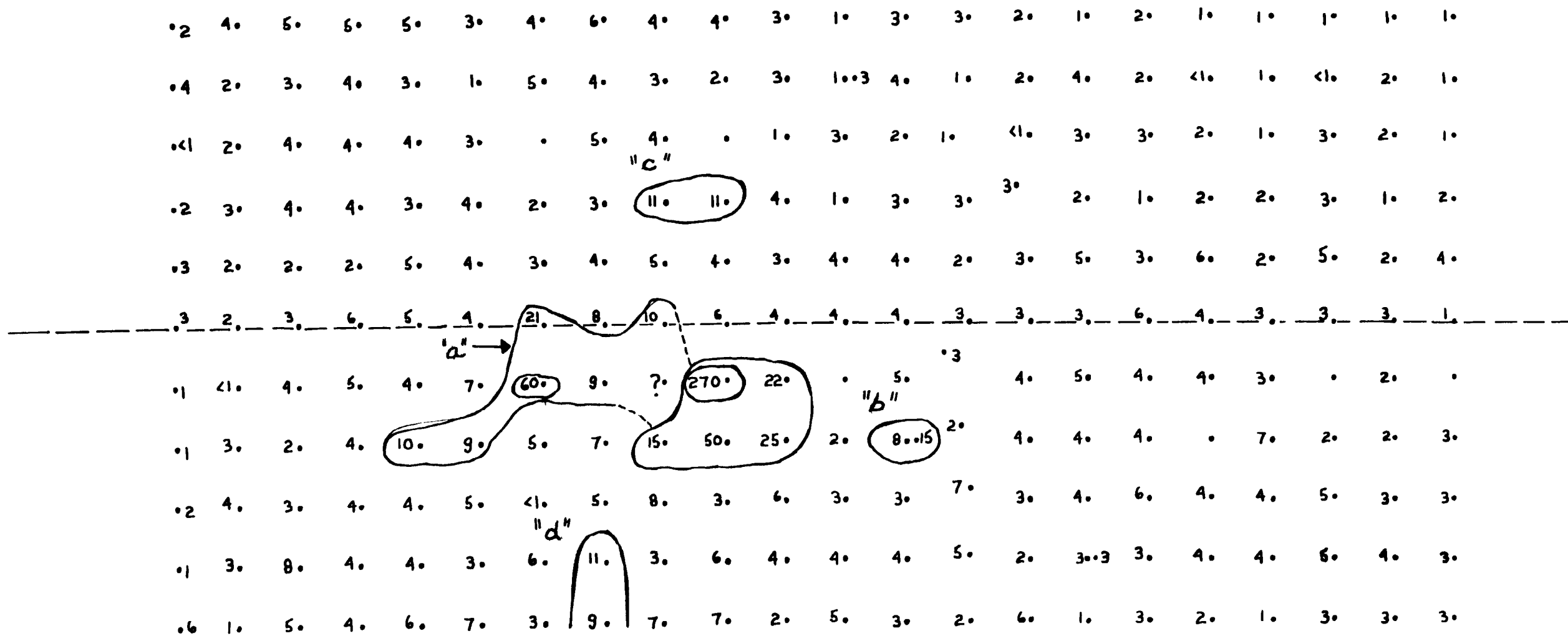
D. R. PYKE
 HUMUS SAMPLES ("CR" SERIES)
 NORTH HALF OF LOT 2, CONCESSION 6
 CARR TOWNSHIP (MAP D)
 CONTOURED VALUES OF GOLD - parts per billion
 SURVEY CONDUCTED AUGUST 15, 1980



DR Pyke
 October, 1981

2.4203





D. R. PYKE
 HUMUS SAMPLES ("CR" SERIES)
 NORTH HALF OF LOT 2, CONCESSION 6
 CARR TOWNSHIP (MAP E)
 CONTOURED VALUES OF ARSENIC - parts per million
 SURVEY CONDUCTED AUGUST 15, 1980



1 inch = 200 feet

D.R. Pyke

OCTOBER, 1981



230

2.4203