



42A10SE8809 63.6068 STOCK

010

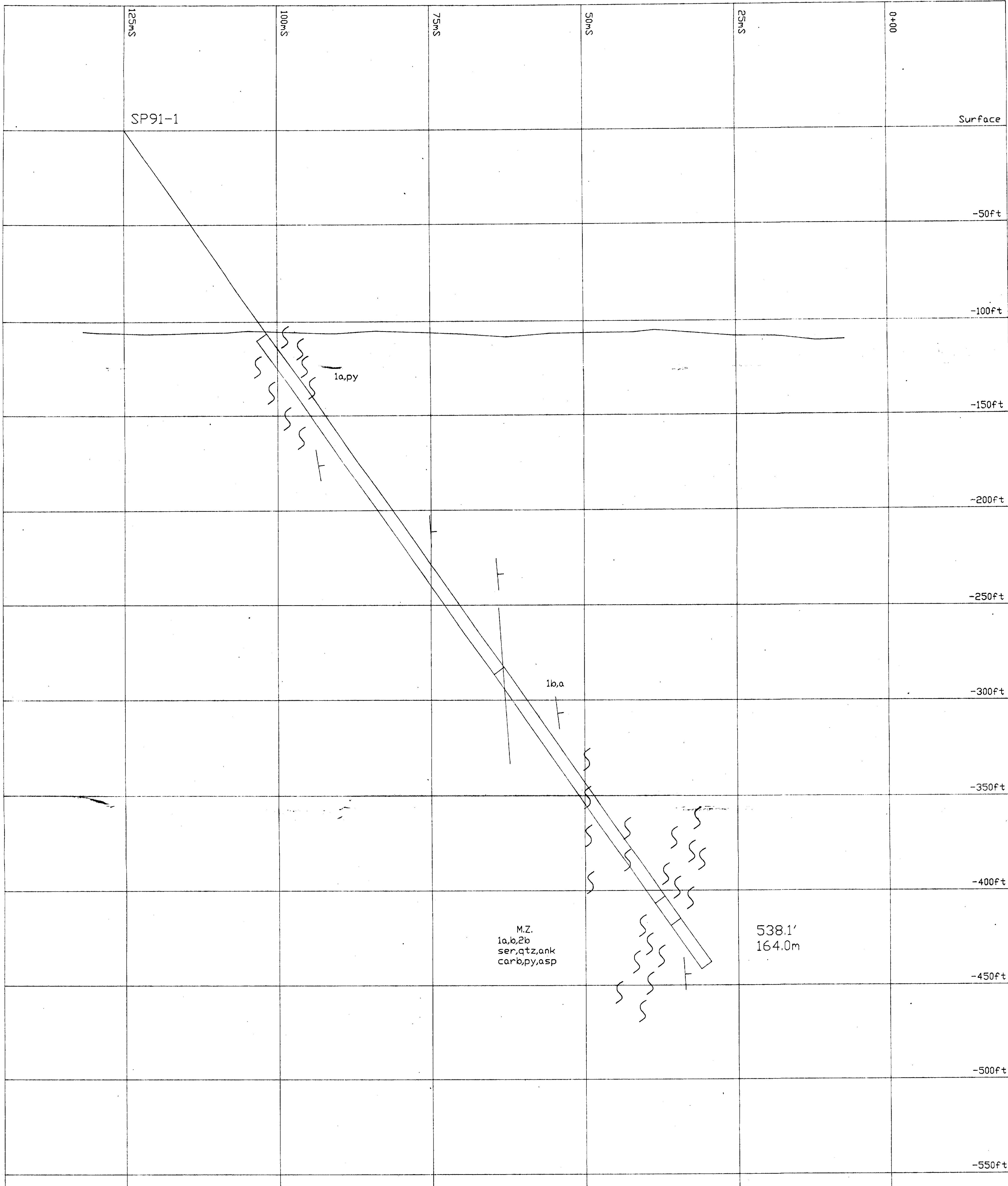
OM 90-191

THIS SUBMITTAL CONSISTED OF VARIOUS REPORTS, SOME OF WHICH HAVE BEEN CULLED FROM THIS FILE. THE CULLED MATERIAL HAD BEEN PREVIOUSLY SUBMITTED UNDER THE FOLLOWING RECORD SERIES (THE DOCUMENTS CAN BE VIEWED IN THESE SERIES):

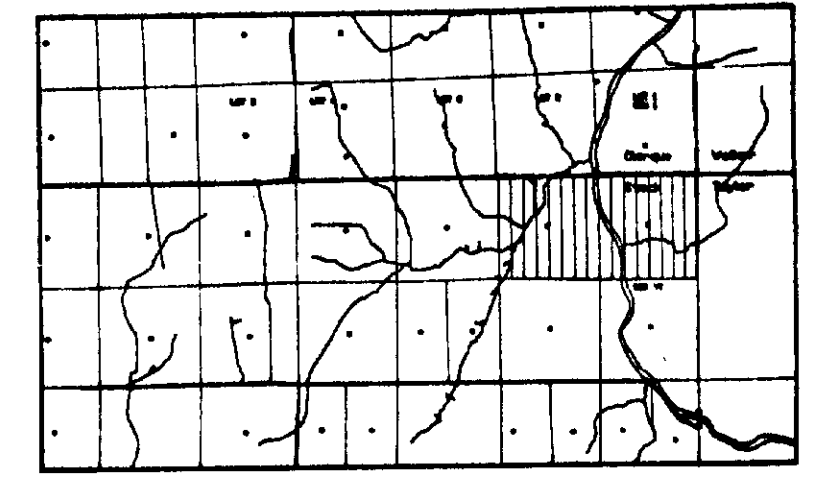
STOCKS TWP WORK REPORT # 31 (W.9106.00038)

" " " " # 32 (W.9106.00139)

2-18891 (W.9106.00020)



LOCATION MAP



LEGEND

- 2 FELSIC INTRUSIVE
  - 2a Quartz-feldspar porphyry
  - 2b Very fine-grained unit
- 1 SEDIMENTS
  - 1a Argillaceous units
  - 1b Tuffaceous units

SYMBOLS

- M.Z. Mineralized Zone
- Bedding
- Foliation
- Fault, with gouge
- shd Sheared
- rtd Rusted
- qtz Quartz
- ank Ankerite
- carb Carbonate
- ser Sericite
- py Pyrite
- asp Arsenopyrite

M.Z.  
1a,b,2b  
ser,qtz,ank  
carb,py,asp

538.1'  
164.0m

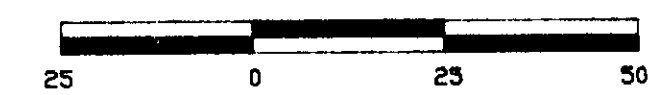
63.6068

NAHANNI MINES LIMITED

SOUTH PIPESTONE PROJECT  
DIAMOND DRILL HOLE  
SP91-1 Section L1200W  
(looking west)

STOCK TOWNSHIP  
PORCUPINE MINING DIVISION, ONTARIO

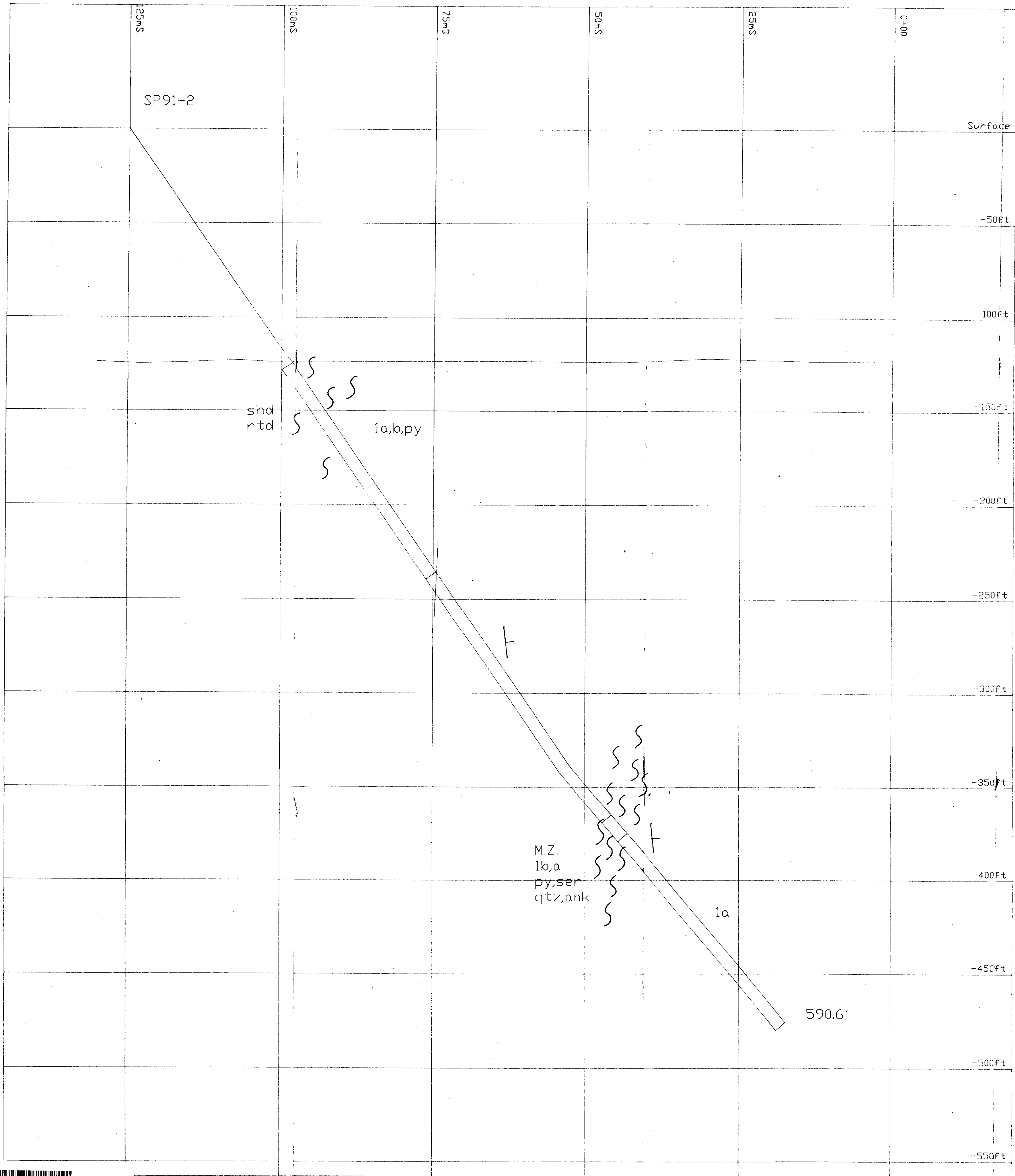
SCALE IN FEET



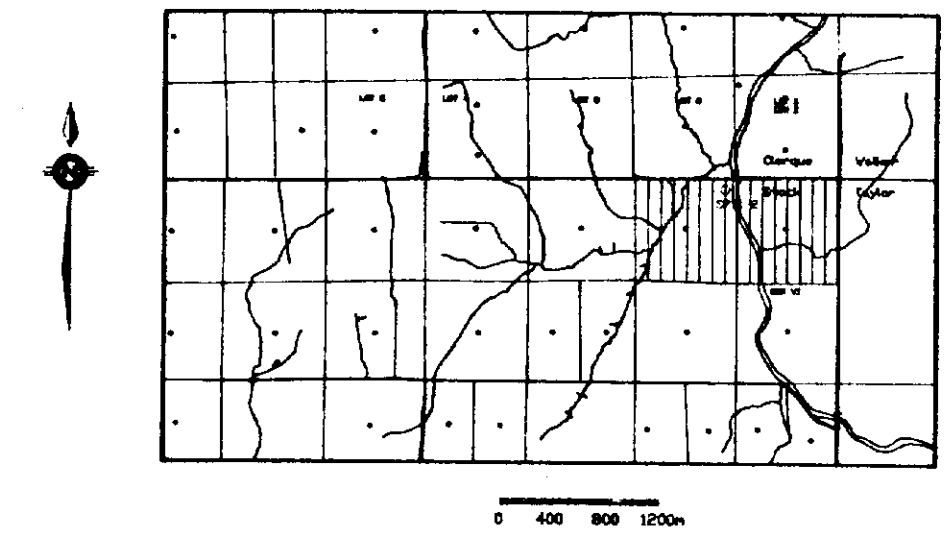
DRILLED BY: Bradley Brothers Ltd. DATE: Jan. 1991

FIGURE 3 B.J. McKay  
Geological Consultant





LOCATION MAP



LEGEND

- 2 FELSIC INTRUSIVE
  - 2a Quartz-feldspar porphyry
  - 2b Very fine-grained unit
- 1 SEDIMENTS
  - 1a Argillaceous units
  - 1b Tuffaceous units

SYMBOLS

- M.Z. Mineralized Zone
- Bedding
- Foliation
- Fault, with gouge
- shd Sheared
- rtd Rusted
- qtz Quartz
- ank Ankerite
- carb Carbonate
- ser Sericite
- py Pyrite
- asp Arsenopyrite


63.6068

NAIANNI MINES LIMITED

SOUTH PIPESTONE PROJECT  
DIAMOND DRILL HOLE  
SP91-2 Section L900W  
(looking west)

STOCK TOWNSHIP  
PORCUPINE MINING DIVISION, ONTARIO

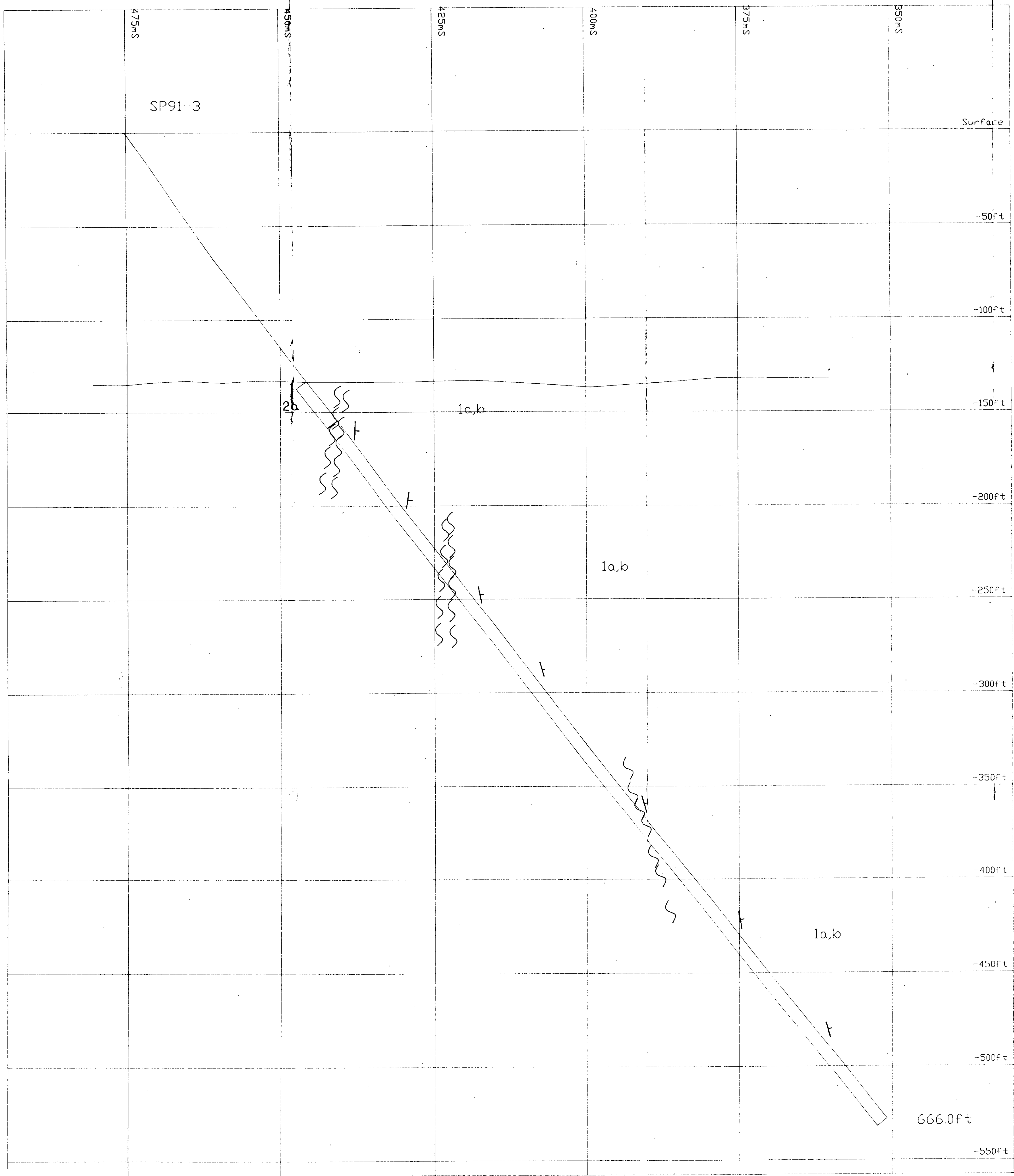
SCALE IN FEET



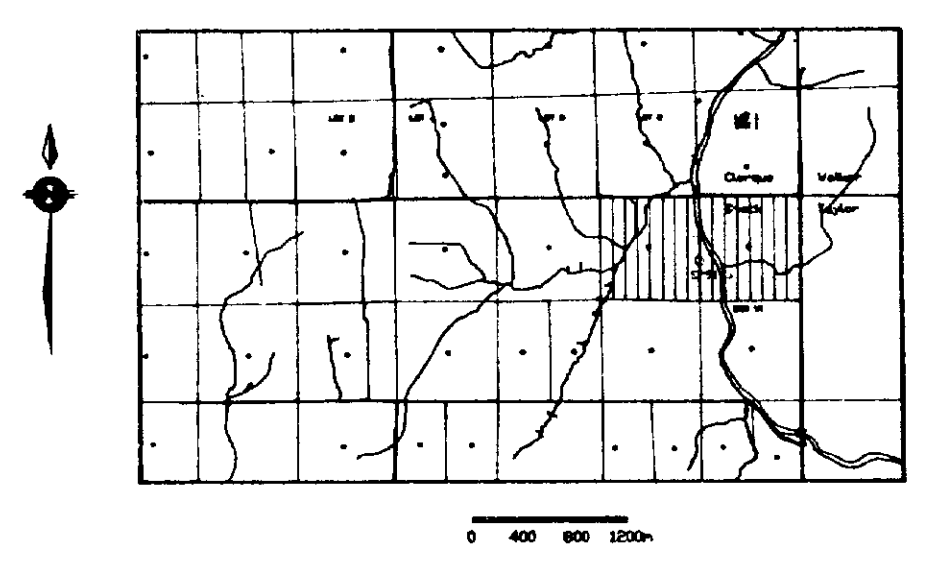
DRILLED BY: Bradley Brothers Ltd. DATE: Jan. 1991

FIGURE 4 B.J. McKay  
Geological Consultant





LOCATION MAP



LEGEND

- 2 FELSIC INTRUSIVE
  - 2a Quartz-feldspar porphyry
  - 2b Very fine-grained unit
- 1 SEDIMENTS
  - 1a Argillaceous units
  - 1b Tuffaceous units

SYMBOLS

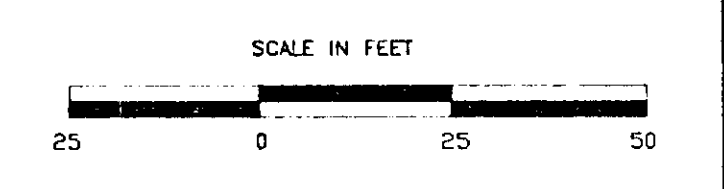
- M.Z. Mineralized Zone
- Bedding
- Foliation
- Fault, with gouge
- shd Sheared
- rtd Rusted
- qtz Quartz
- ank Ankerite
- carb Carbonate
- ser Sericite
- py Pyrite
- asp Arsenopyrite

63.6068

NAHANNI MINES LIMITED

SOUTH PIPESTONE PROJECT  
DIAMOND DRILL HOLE  
SP91-3 Section L800W  
(looking west)

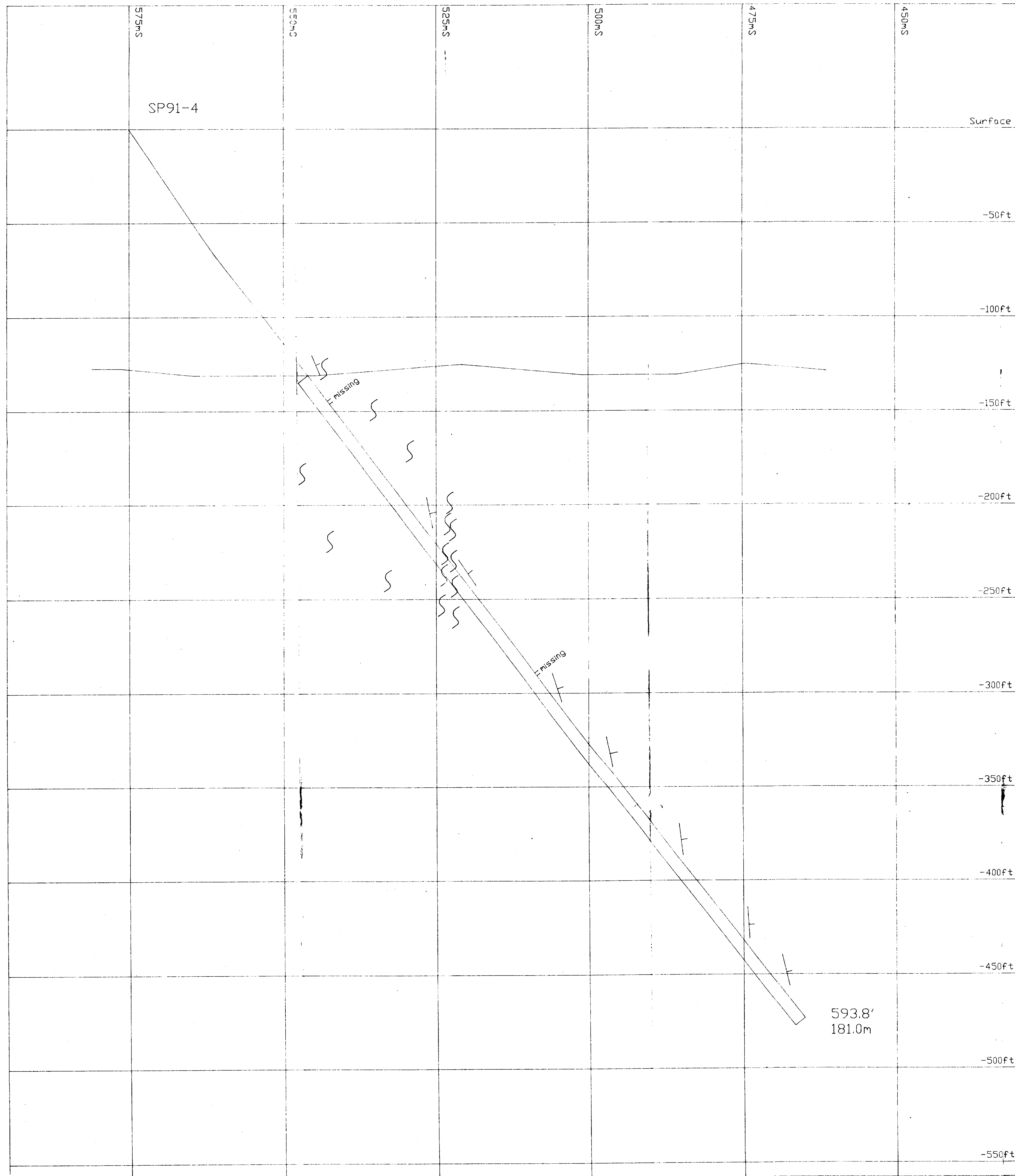
STOCK TOWNSHIP  
PORCUPINE MINING DIVISION, ONTARIO



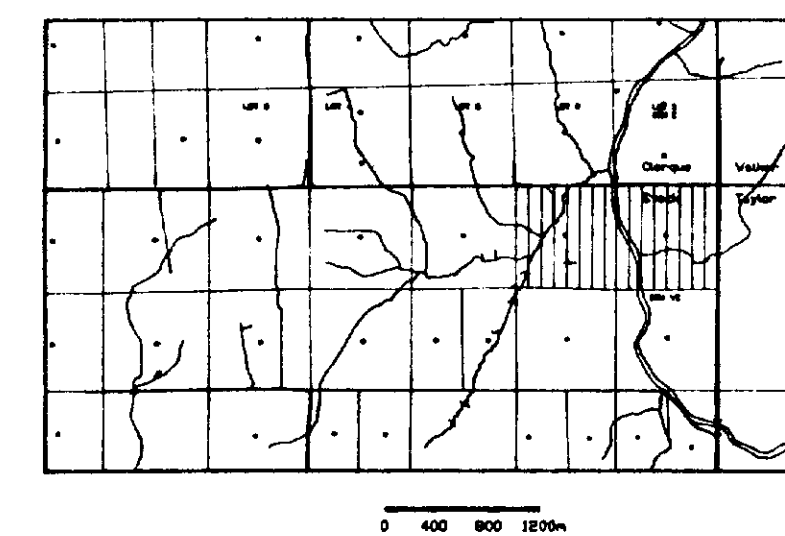
DRILLED BY: Brodley Brothers Ltd. DATE: Jan. 1991

FIGURE 5 H.J. McKay Geological Consultant





LOCATION MAP



LEGEND

- 2 FELSIC INTRUSIVE
  - 2a Quartz-feldspar porphyry
  - 2b Very fine-grained unit
- 1 SEDIMENTS
  - 1a Argillaceous units
  - 1b Tuffaceous units

SYMBOLS

- M.Z. Mineralized Zone
- Bedding
- Foliation
- Fault, with gouge
- shd Sheared
- rtd Rusted
- qtz Quartz
- ank Ankerite
- carb Carbonate
- ser Sericite
- py Pyrite
- asp Arsenopyrite


63.6068

NAIANNI MINES LIMITED

SOUTH PIPESTONE PROJECT  
DIAMOND DRILL HOLE  
SP91-4 Section L1200W  
(looking west)

STOCK TOWNSHIP  
PORCUPINE MINING DIVISION, ONTARIO

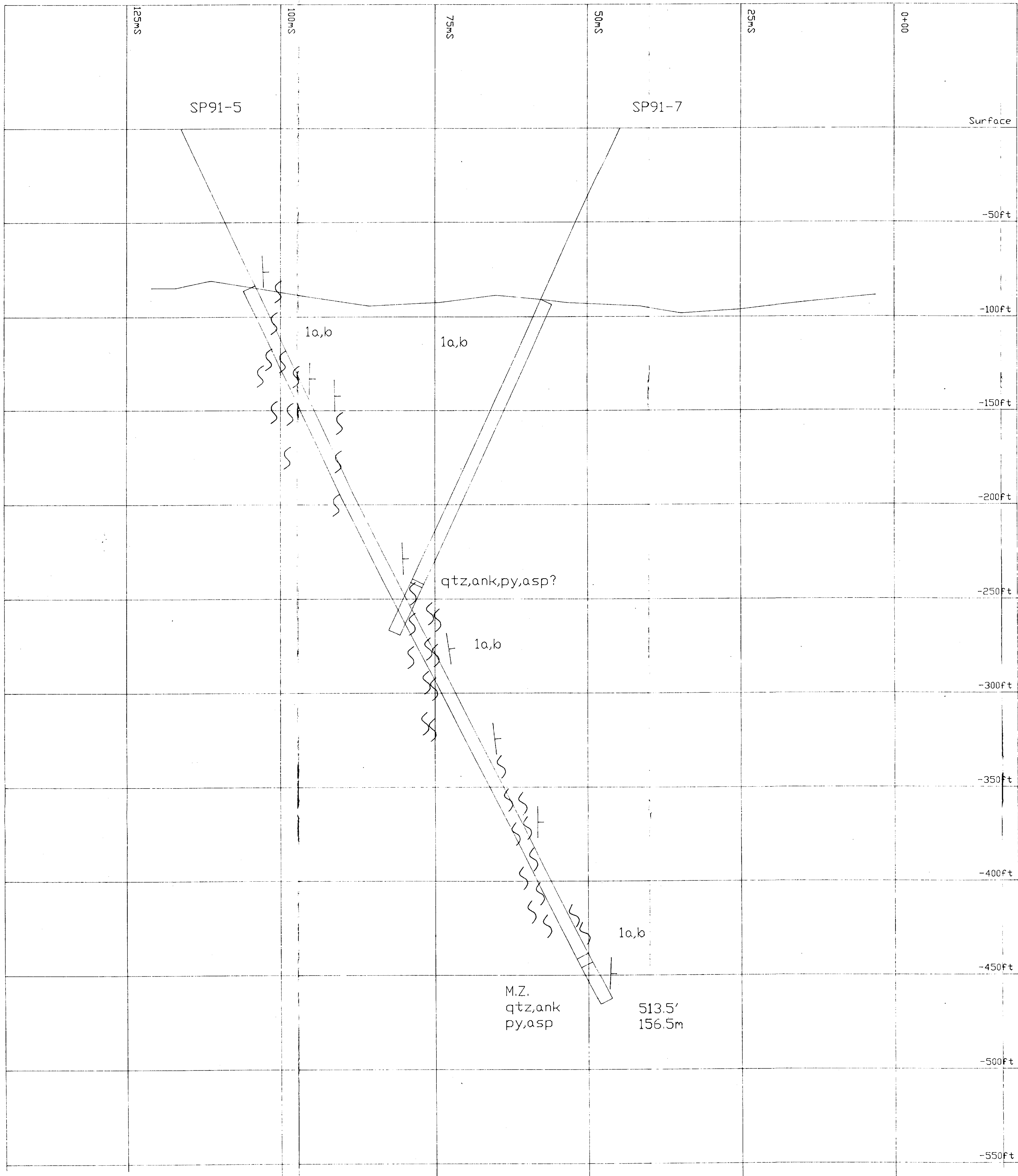
SCALE IN FEET



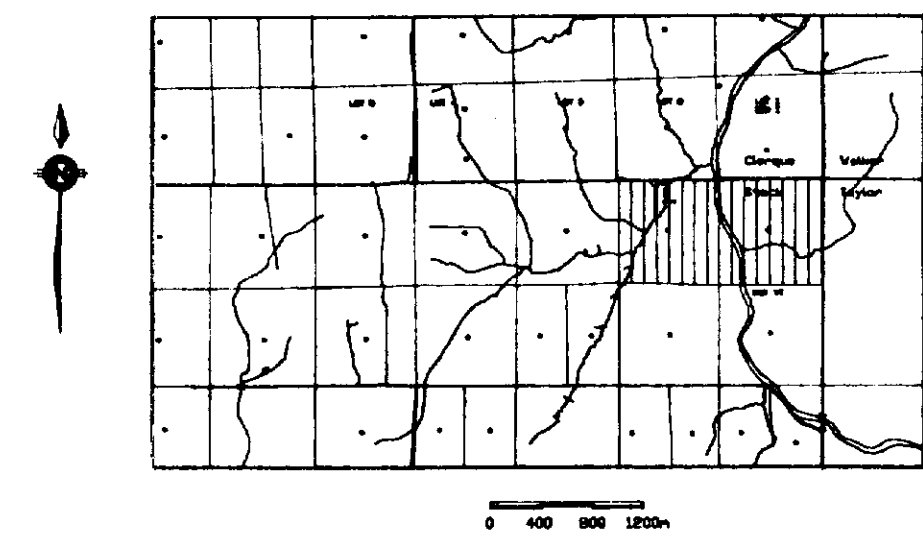
DRILLED BY: Bradley Brothers Ltd. DATE: Jan. 1991

FIGURE 6 B.J. McKay  
Geological Consultant





LOCATION MAP



LEGEND

- 2 FELSIC INTRUSIVE
  - 2a Quartz-feldspar porphyry
  - 2b Very fine-grained unit
- 1 SEDIMENTS
  - 1a Argillaceous units
  - 1b Tuffaceous units

SYMBOLS

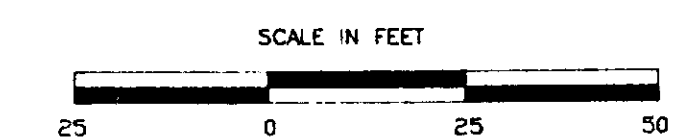
- M.Z. Mineralized Zone
- Bedding
- Foliation
- Fault, with gouge
- shd Sheared
- rtd Rusted
- qtz Quartz
- ank Ankerite
- carb Carbonate
- ser Sericite
- py Pyrite
- asp Arsenopyrite

63.6068

NAHANNI MINES LIMITED

SOUTH PIPESTONE PROJECT  
DIAMOND DRILL HOLES  
SP91-5&7 Section 1230W  
(looking west)

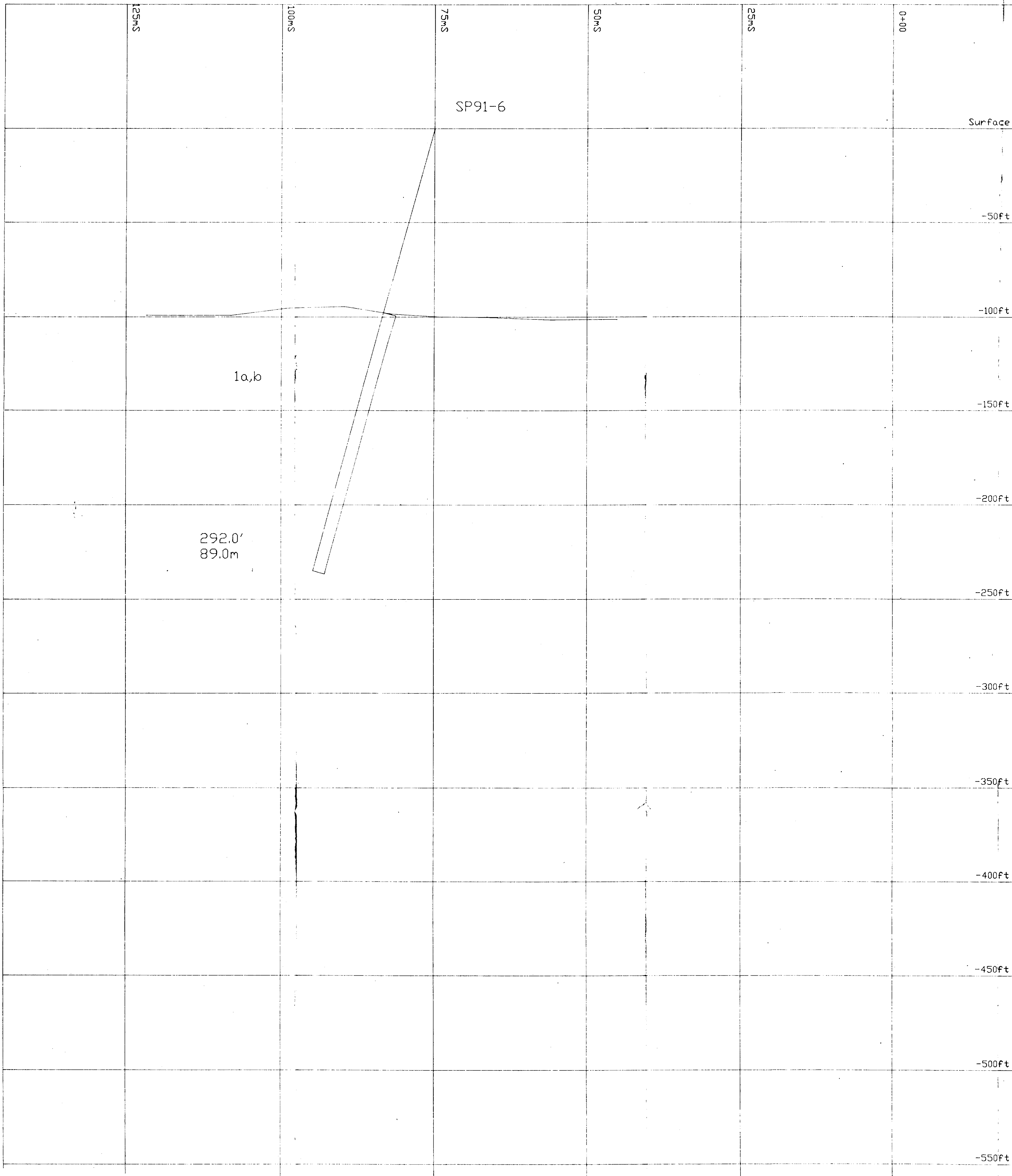
STOCK TOWNSHIP  
PORCUPINE MINING DIVISION, ONTARIO



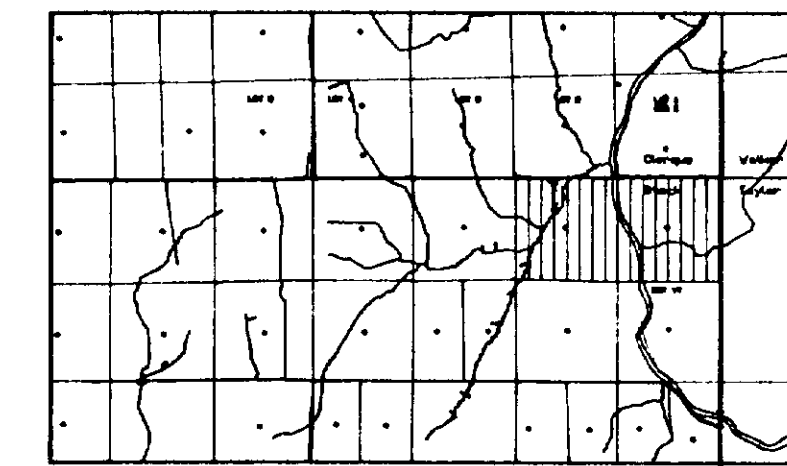
DRILLED BY: Bradley Brothers Ltd. DATE: Jan. 1991

FIGURE 7 B.J. McKay  
Geological Consultant





LOCATION MAP



LEGEND

- 2 FELSIC INTRUSIVE
  - 2a Quartz-feldspar porphyry
  - 2b Very fine-grained unit
- 1 SEDIMENTS
  - 1a Argillaceous units
  - 1b Tuffaceous units

SYMBOLS

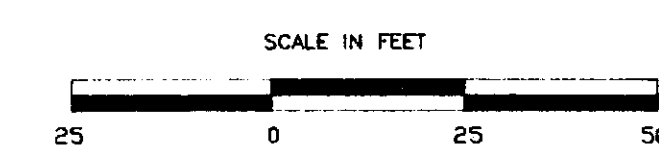
- M.Z. Mineralized Zone
- Bedding
- |— Foliation
- |— Fault, with gouge
- shd Sheared
- rtd Rusted
- qtz Quartz
- ank Ankerite
- carb Carbonate
- ser Sericite
- py Pyrite
- asp Arsenopyrite

63-6068

NAHANNI MINES LIMITED

SOUTH PIPESTONE PROJECT  
DIAMOND DRILL HOLE  
SP91-6 Section L1300W  
(looking west)

STOCK TOWNSHIP  
PORCUPINE MINING DIVISION, ONTARIO



DRILLED BY: Bradley Brothers Ltd. DATE: Jan. 1991

FIGURE 8 B.J. McKay  
Geological Consultant

