

DIAMOND DRILLING



42A11NE0021 55 TULLY

010

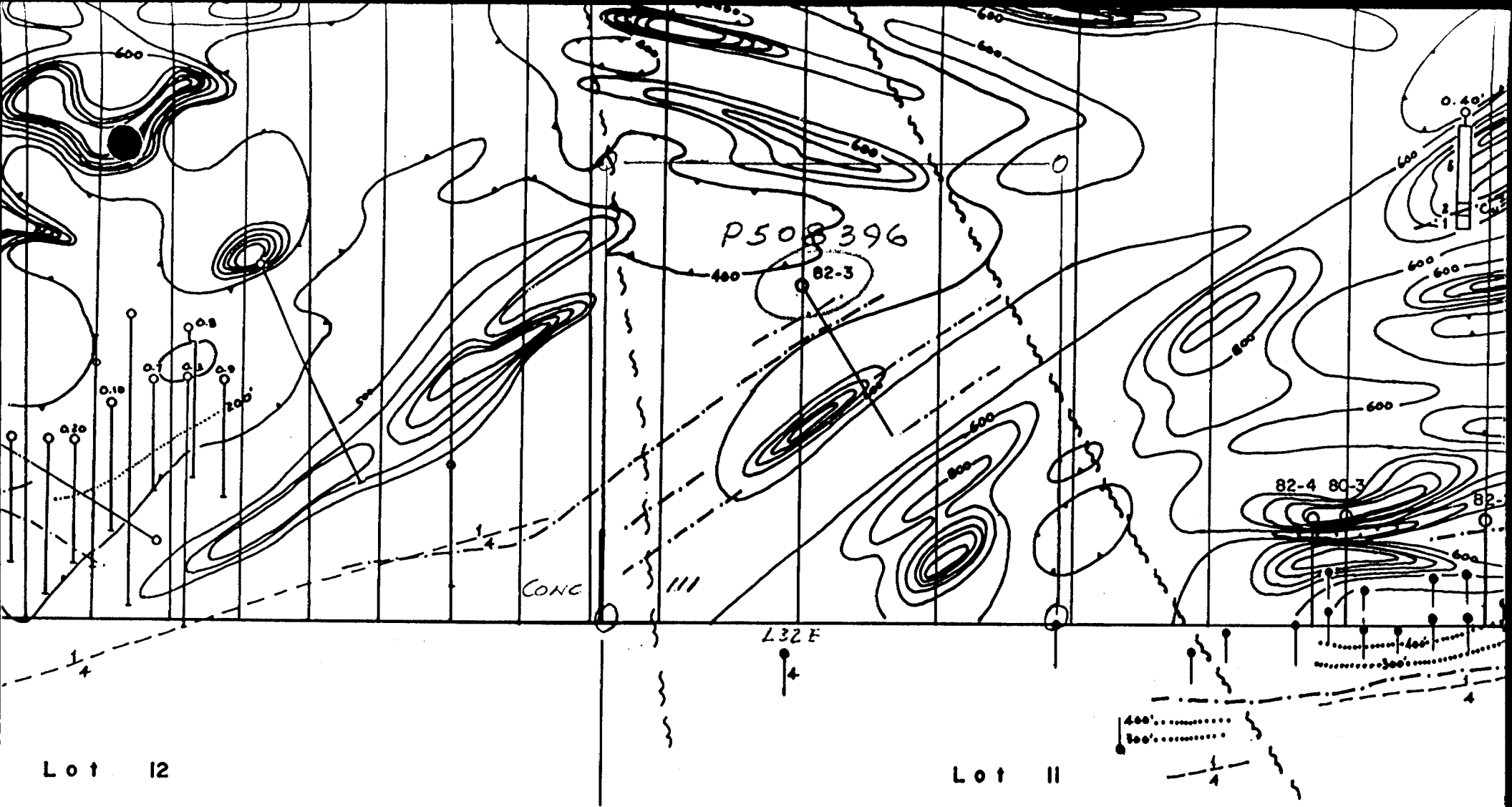
TOWNSHIP: TULLY

REPORT NO.: 55

WORK PERFORMED BY: ROMEX RESOURCES (R.S. BRADSHAW)

<u>CLAIM No.</u>	<u>HOLE No.</u>	<u>FOOTAGE</u>	<u>DATE</u>	<u>NOTE</u>
P 508396	82-3	700.0	Mar./82	(1)

NOTES: (1) #184-82



LOCATION  
 HOLT 82-3  
 TULLY TOWNSHIP  
 1" = 400'

MAY, 1982

# DIAMOND DRILL RECORD

PROPERTY ROMEX RESOURCES INC. - GOLD SHIELD SYND. HOLE NO. 82-3  
 TOWNSHIP Tully Township PAGE NO. 1


LOCATION L32E  
Station 9+50N  
P508396  
 ELEVATION \_\_\_\_\_

CORE LOCATION Bradshaw residence  
 DATUM \_\_\_\_\_  
 BEARING Az. 147°  
 DIP 50°

STARTED March 16, 1982  
 COMPLETED March 19, 1982  
 DEPTH 700'

DEPTH FEET	FORMATION	SAMPLE NO.	WIDTH OF SAMPLE	Au/O <sub>2</sub>			
0 - 38	Casing (overburden).						
38 - 700	Intermediate to Mafic Volcanic Flow: med. to dark green, massive except for tiny gashes of chlorite filling fractures, concentrations of tiny amygdules ? filled with carbonate, some epidote with chlorite, slightly diss. pyrite & pyrrhotite.						
64.0-66.0	irreg. carbonate str. zone at 45°						
72-73.5	appears brecciated						
77	1" qtz str. @ 70°						
78.3	4" irreg. qtz-carb with epidote & mauve silicification						
92.3-92.8	2" qtz-carb-tourm str. with py-po	3-1	0.5	0.012			
118.2	2" barren white qtz str.						
123	1" clot of pyrite						
135-138.8	partially brecciated with qtz-carb & 2% pyrite, pyrrhotite, chalcopryrite in fractures	3-2	3.8	0.005			
141.4	½" qtz str. @ 40° with pyrrhotite (po)						
144	1" qtz str. @ 25°						

Drilled By Norex Drilling

Signed  \_\_\_\_\_  
 SHIELD GEOPHYSICS LIMITED

# DIAMOND DRILL RECORD

PROPERTY.....HOLE NO. 82-3

TOWNSHIP.....PAGE NO. 2

LOCATION.....

CORE LOCATION.....

STARTED.....

DATUM.....

COMPLETED.....

BEARING.....


DEPTH.....

ELEVATION.....

DIP.....

DEPTH FEET	FORMATION	SAMPLE NO.	WIDTH OF SAMPLE	Au/oz			
148	4" irreg. qtz						
150.2	1" qtz str. @ 90°						
154	5" qtz-carb str. @ 45°						
160.0-173.0	fractures filled with carbonate						
171	possible 2" bomb						
177	1" qtz str. @ 20°						
179.5-185.0	40% qtz-chl-tourm str., some banded @ 30° with 1% py-po	3-3	5.5	0.005			
212.0-217.0	20% qtz str. @ 30-40°, fine fractures with some magnetite, chlorite & tourmaline (?) in qtz, less than 1% py	3-4	5.0	0.006			
217.0-221.0	20% irreg. qtz-tourm (?), chloritic carbonatized wrk	3-5	4.0	0.005			
221-226.3	40% qtz @ 40°, chlorite, 1% pyrite	3-6	5.3	0.036			
288	2" pink carbonate @ 30°						
298.5-305.0	fine seams and clots of magnetite						
302	½" qtz str. @ 10° with magnetite						
320	½" qtz str. @ 45°						
324-326	some seaming of magnetite						

Drilled By.....

Signed .....  
SHIELD GEOPHYSICS LIMITED


# DIAMOND DRILL RECORD

PROPERTY..... HOLE NO. 82-3  
 TOWNSHIP..... PAGE NO. 3

LOCATION..... CORE LOCATION..... STARTED.....  
 ..... DATUM..... COMPLETED.....  
 ..... BEARING..... DEPTH.....  
 ELEVATION..... DIP.....

DEPTH FEET	FORMATION	SAMPLE NO.	WIDTH OF SAMPLE	Au/oz			
335.5	6" qtz-tourm str. @ 45°						
347-348	100% barren white qtz v. @ 45°						
361.7-366.7	80% tourmaline qtz @ 40°, slight py	3-7	5.0	Tr			
377-381	fractured with some breccia contacts	3-8	4.0	0.005			
	bleached to grey-white, 1% py-po						
381-384.2	20% qtz in above rock, 1% py-po	3-9	3.2	0.008			
394-417.8	fine barren qtz str., gashes and seams in green breccia zone						
417.8-423.1	10% banded pyrite @ 70° with few qtz-carb str., odd grain of sphalerite ?	3-10	5.3	0.005			
425	some banding of pyrite						
423.1-441	irregular seams and gashes of qtz in quasi breccia zone						
443-457	as above but less intense						
456.8	2" white qtz str.						
464	2" qtz str. @ 70°						
464.5	2" qtz str. @ 70°						
469	1" qtz str. @ 50°						
478	1" qtz str. @ 60°						

Drilled By.....

  
 Signed.....  
**SHIELD GEOPHYSICS LIMITED**

# DIAMOND DRILL RECORD


PROPERTY..... HOLE NO. 82-3  
 TOWNSHIP..... PAGE NO. 4

LOCATION..... CORE LOCATION..... STARTED.....  
 ..... DATUM..... COMPLETED.....  
 ..... BEARING..... DEPTH.....  
 ELEVATION..... DIP.....

DEPTH FEET	FORMATION	SAMPLE NO.	WIDTH OF SAMPLE	Au/oz			
487.0-488.0	irreg. qtz, tourmaline ?						
497.3	3" irreg. qtz, tourmaline ?						
500	7" poorly defined qtz-tourmaline ?						
502-507.5	epidote may represent pillow selvages						
512	some pyrite along 10° fracture						
594	2" qtz str. @ 70°						
557-693	fracturing becoming much less intense rock with fine uniform distribution of light coloured cryst. carbonate (phenocrysts) gives speckled appearance						
602	few gashes of pyrrhotite						
637	2" qtz str. with cryst. pyrite and wlrk xenoliths						
633.8-637.4	3-1" & 2" qtz strs. @ 70° with mod. pyrite	3-11	3.6	0.005			
642	7" irreg. qtz						
658	8" poorly defined qtz						
660	½" qtz str. with pyrite						
693	massive						

700 END.

Drilled By.....

Signed .....  
 SHIELD GEOPHYSICS LIMITED

# DIAMOND DRILL RECORD

PROPERTY..... HOLE NO. 82-3

TOWNSHIP..... PAGE NO. 5

LOCATION.....

CORE LOCATION.....

STARTED.....

.....

DATUM.....

COMPLETED.....

ELEVATION.....


BEARING.....

DEPTH.....

DIP.....

DEPTH FEET	FORMATION	SAMPLE NO.	WIDTH OF SAMPLE			
	DIP TESTS					
	350' - 49°					
	700' - 44°					

Drilled By.....

Signed .....  
SHIELD GEOPHYSICS LIMITED

#184

-82

(R.S. BRADSHAW)

900

ely. Twp.



42A11NE021 55 TULLY

PROSSER Tp. M.571

504763	504765	504767	504772	504774	616076 452271	616073 452272	616068 521927	616065 521933	628522 521936	628524 521942	628529 521946	616166 521950	616167 521954	616168 521958	616169 521962	616170 521966	616171 521970
	504766	504771	504775	504774		616074 452273	616069 521928	616066 521932	628522 521937	628525 521941	628528 521946	628531 521949	616172 521954	616173 521957			
	504769	504770	504776	504777	504779		616070 521929	616071 521931	628521 521938	628526 521943	628527 521947	628532 521952	616174 521956	616175 521959			
	339246	339247	339248	339249				579436 521930	579437 521939				579434 517227	616156 517229	616157 517210		
	339253	339252	339251	339250				579438 504780	579439 504782				579435 517228	616161 517224	616162 517218		
501075	501082	501083	501090	339239	339240	339241	339242	611475 504781	611476 504782	611477 504784	517228	517225	517222	517217	517218	517219	517220
501076	501081	501084	501089	339244	339243	101257	101256	101255	101948	101949	517229	517224	517223	517216	517217	517218	517219
576722 501077	576719 501080	501085	501086	339245	501092	101258	101259	101260	101951	101950	299633	299634	299635	500520	500521	500522	500523
576721 501078	576720 501079	501086	501087	501091	452508	452507	101262	101261	101952		299638	299637	299636	500521	500522	500523	500524
576980 501046	92205	501051	501054			452506	452503			255751	102012	102010	102015	102020	102021	102022	102023
566529 501047	566528 501050	501052	501053			452505	452504			102014	102013	102011	102016	102019	299634	299635	299636
566530 501048	566531 501049					501055	501062	515807	62603	62604	62605	62602	102017	102018	599301 521916	599300 521914	599302 521915
508390	508389					501056	501061	501063	62608	62607	62606	62609	62607	62606	650059	650060	650061
97938	97939	508395	508398	508399	508401	501057	501060	501064	62609						599304 521916	599303 521914	599305 521915
97941	97940	508396	508397	508400	508402	501059	501059	501065	62610						599308 521923	599307 521921	599309 521922
97942	99286	99289	100440	100441	100442	512687	512690	512691	512694						522288	522289	522290

BUSKESGOU

BUSKESGOU