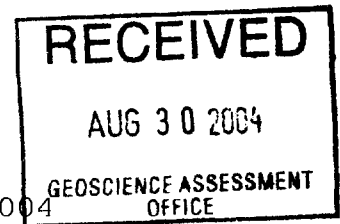


2 28360



August 23, 2004

ROUSSEAU PROPERTY _ROBB TWP.

Property consists of 18 units, 5 claims in Porcupine Mining division # 3010619, 3010609, 3010610, 3003916, and 3003017.

Ownership - Maureen Rousseau
PO Box 2122, Con 4, Airport Rd
Timmins, On P4N 7X8
705 264 3779

Location Approximately 30 km NW of Timmins, On

Commodity -Ni, Cu, Co

Access- The access to the property is excellent. Highway 101 to the Kamiscotia road, 25 km of paved road plus 5 km of good lumber road to the centre of the East boundary of claim # 3010619. At that point it is 30 meters west to the main showing. The showing is massive sulphides with Ni, Cu and Co.

Showing #1 (as shown on sketch)
In this area there are 3 pits approximately 6 meters wide striking NE-SW and vertical with massive sulphides, surrounded by gabro formation. The assays were Ni, Cu and Co.

Showing #2 Approximately 50 meters north of showing #1
This showing was opened by a backhoe on August 18, 2003. It was stripped 30 meters EW by 12 meters NS. At this showing 5 quartz veins are exposed with bordering gabro formation. There were good cobalt assays here.

Showing #3 This showing is located 40 meters north of showing #2.
This area was stripped with a backhoe in August 2003 for 50 meters EW by 6 meters NS. There were good assays in the sulphides of Ni, Cu and Co.

More work is planned in the future.



Enclosed in this report

#1 Sketch

#2 Geology and Legend

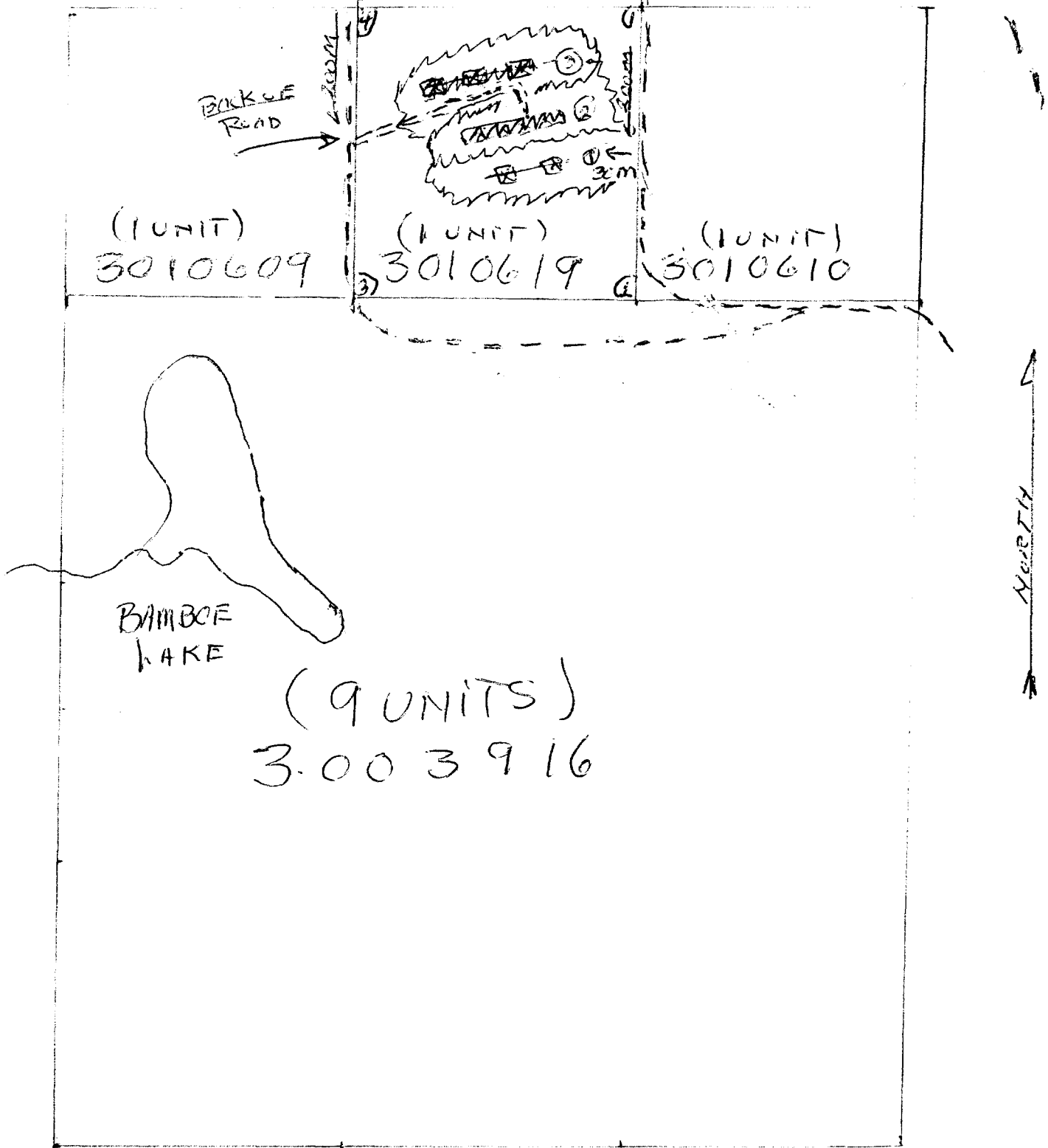
#3 Assays

#4 Claims, claim map, etc.

#5 Backhoe receipts

ROBB TWP. 3003917
6 UNITS

FIGURE → #1



LEGEND

- ☒ TRENCHES
- ▨ STRIPPING WITH BACKOE
- BUSH ROADS
- ~~~~ GABRO

Poplar
Willow

Alders

Vt2

Spruce
Balsam
Birch

Poplar
Alder

Spruce
Balsam
Cedar

3003917

Bga

H3
H2
H1

3010609

3010619

3010610

Bga

Bga

Popl
Will
Alder

Portage to Kamiskalia R.

Bga

3003916

Bga

P. 1275

P. 12750

P. 28423

Poplar
Spruce

Spruce
Balsam
Alder

800r

P. 28122

900r

1000r

Spruce
Cedar
Alder

Bga

Bga

P. 2829

P. 13029

P. 28138

1000r

P. 13025

P. 13026

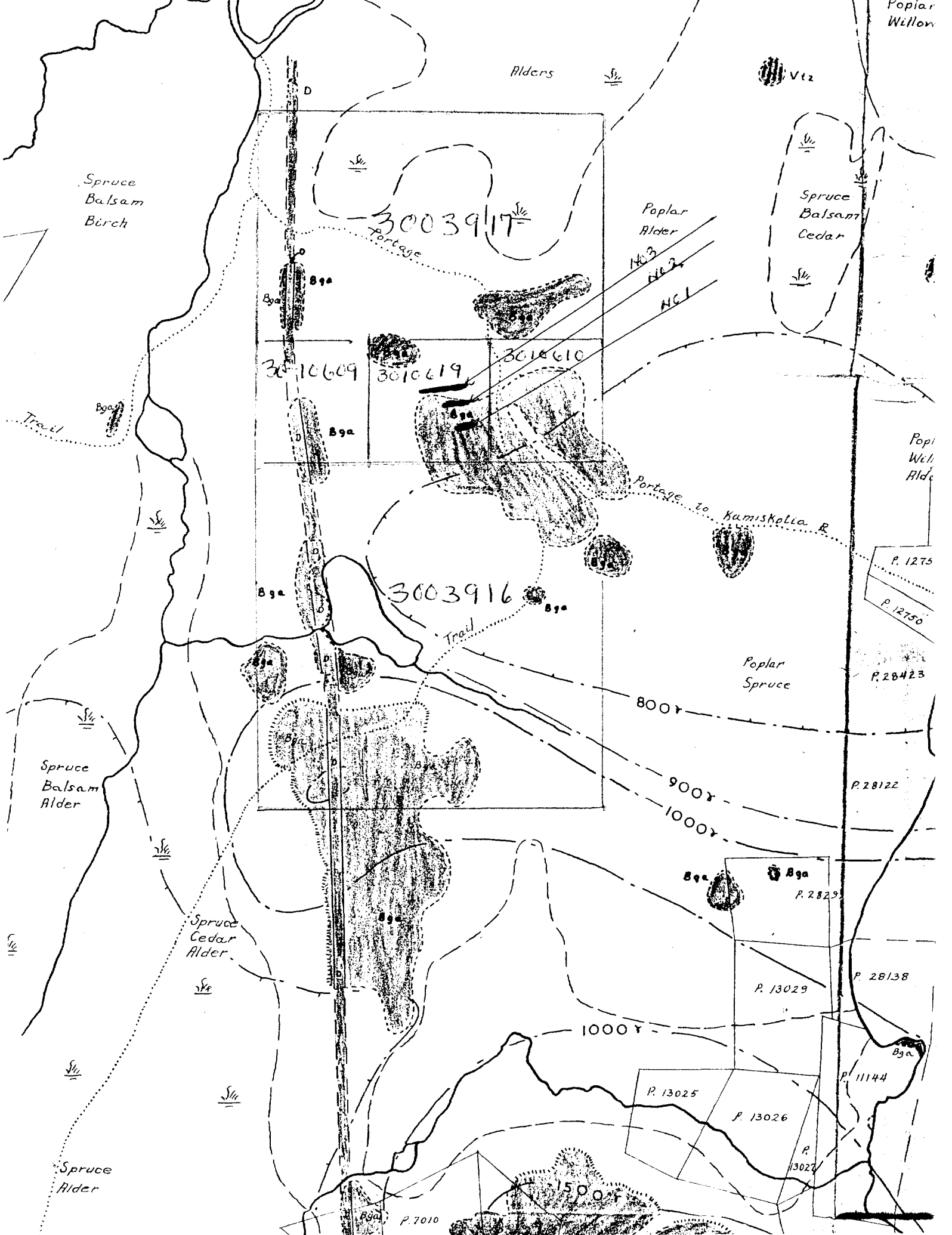
P. 11144


P. 13027

Spruce
Alder










1500r



Bga P. 7010











LEGEND.

-  Diabase (D).
-  Acidic intrusives: undifferentiated (A).
granite (Agr), porphyry (P).
-  Basic and ultrabasic intrusives: gabbro (Bga),
pyroxenite (Bpy), serpentine (Bsp).
-  Sediments: conglomerate (Scg), greywacke (Sg),
quartzite (Sq), slate and argillite (Ss).
-  Transition zone between volcanics and gabbro (Vtz)
-  Iron formation (I.F.).
-  Agglomerate (Vag), tuff (Vtf).
-  Rhyolite (Vr).
-  Andesite (Va), greenstone (Vgs).

-  Carbonatized rocks.
-  Quartz vein (q.v.).

SYMBOLS.

-  Motor road.
-  Road, winter road, trail.
-  Old trail.
-  Strike and dip.
-  Synclinal axis.
-  Anticlinal axis.

Search by: G-Plan Numbers Township/Area Names Claims Dispositions

Begin your search by clicking on one of the radio buttons (G-Plan, Township/Area, Claim, or Disposition). Then enter your search criteria in the text box and click on the search button.

Select from a list below and press its "Go" button to jump to the specified view.

View Reports:

The centre of your map is in: **Division: Porcupine Township: ROBE**

Map Tools



Go to Ontario View.



Zoom Factor.



Zoom In



Zoom Out



Pan



Identify Alienation



Identify Disposition



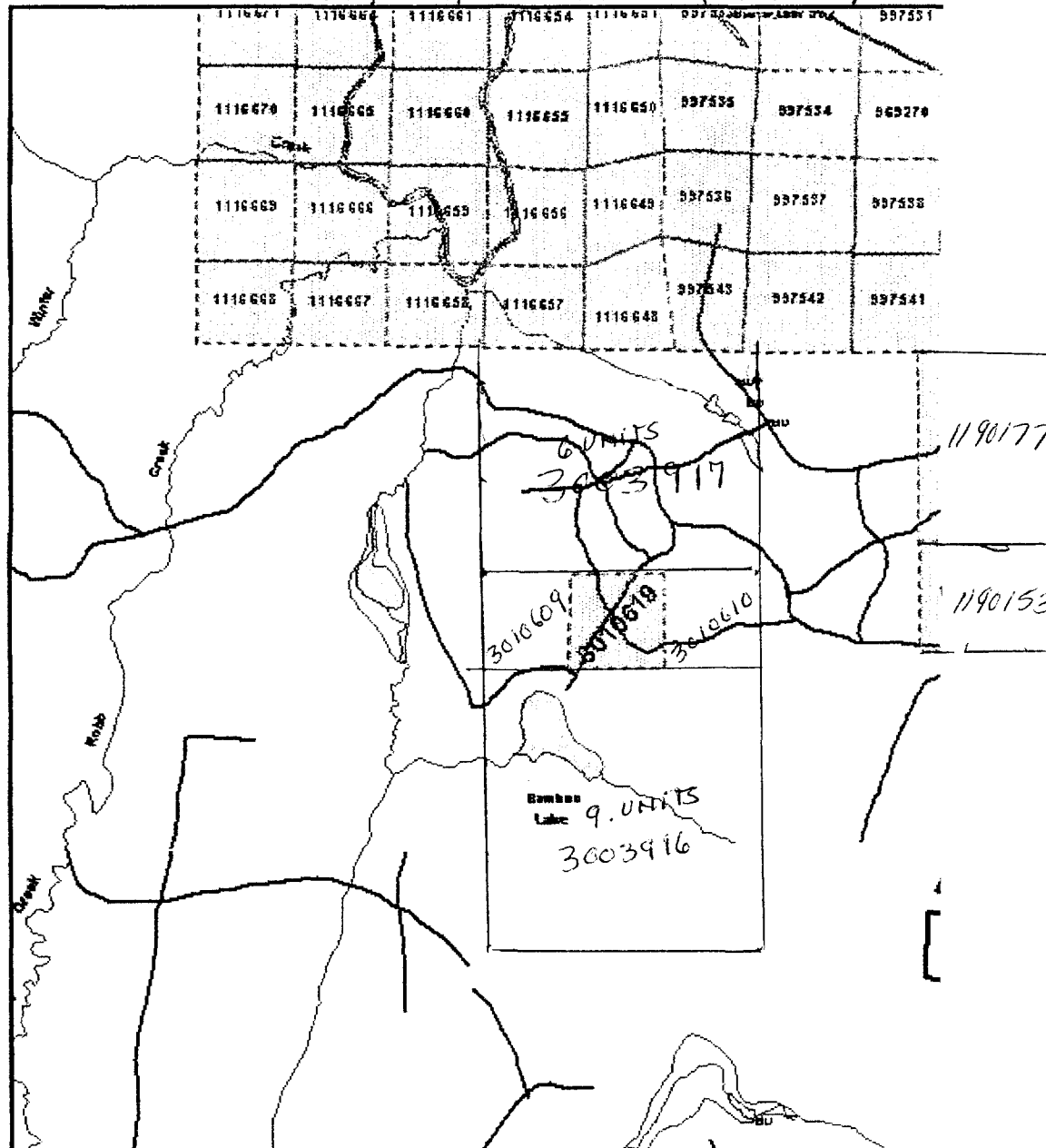
Identify Claim



Legend



Help





Established 1928

Swastika Laboratories Ltd

Assaying - Consulting - Representation

Assay Certificate

2W-2209-RA1

Company: **R. ROUSSEAU**

Date: AUG-29-02

Project:

Attn: R. Rousseau

We hereby certify the following Assay of 3 Rock samples submitted AUG-23-02 by .

Sample Number	Au g/tonne	Au Check g/tonne	Cu PPM	Ni PPM	Pt g/tonne	Pd g/tonne
B1	-	-	1740	644	<0.005	<0.005
B2	-	-	2410	257	<0.005	<0.005
B3	0.02	0.01	-	-	-	-

Certified by 



Established 1928

Swastika Laboratories Ltd

Assaying - Consulting - Representation

Assay Certificate

2W-2369-RA1


Date: SEP-19-02

Company: **BOB ROUSSEAU**
 Project:
 Attn: **B. Rousseau**

We hereby certify the following Assay of 4 Rock samples
 submitted SEP-06-02 by .

Sample Number	Au oz/ton	Co %	Cu %	Ni %	WRA	Pt oz/ton
B-1	<0.001	0.039	0.118	0.186	results	-
B-1A	<0.001	0.117	0.111	0.021	to	-
B-2	<0.001	-	-	-	follow	<0.001
B-3	<0.001	-	-	-		<0.001

Certified by





Established 1928

Swastika Laboratories Ltd

Assaying - Consulting - Representation

Geochemical Analysis Certificate

3W-1675-RG1

Company: **Robert Rousseau**


Date: MAY-21-03

Project:

Attn:

We hereby certify the following Geochemical Analysis of 2 Core samples submitted MAY-13-03 by .

Sample Number	Au g/tonne	Pt g/tonne	Pd g/tonne
P-1	0.01	-	-
P-2	-	<0.005	<0.005

Certified by 

FROM : SWASTIKA LABORATORIES LTD

FAX NO. : 705 642 3300

Jul. 08 2003 11:54AM P1



Established 1928

Swastika Laboratories Ltd

Assaying - Consulting - Representation

Geochemical Analysis Certificate

3W-2203-RG1

Company: FALCONBRIDGE (EXPL) LTD

Project: 029

Attn: D. Rogers

Date: JUL-08-03

We hereby certify the following Geochemical Analysis of 4 Rock samples submitted JUL-03-03 by .

Sample Number	AU_PPB	Ag_PPM	Co_gpt	Cu_gpt	Ni_gpt	Pb_gpt	Zn_gpt PPM
AU04916	10	0.3	1370	717	191	1	39
AU04917	7	0.5	114	1560	1650	1	40
AU04918	<2	0.4	690	2940	816	1	39
AU04919	45	0.4	2090	2400	1510	1	41

FALCON BRIDGE
PROPERTY VISIT
July/03

Certified by

2



Established 1928

Swastika Laboratories Ltd

Assaying - Consulting - Representation

Assay Certificate

4W-0862-RA1

Company: **BOB ROUSSEAU**

Date: MAY-05-04

Project:

Attn: B. Rousseau

We hereby certify the following Assay of 8 Rock samples submitted APR-30-04 by .

Sample Number	Co PPM
R1	1010
R2	63
R3	40
R4	1240
R5	17
R6	20
R7	363
R8	432

Certified by Dennis Chantre



Established 1928

Swastika Laboratories Ltd

Assaying - Consulting - Representation

Assay Certificate

4W-0938-RA1

Company: **BOB ROUSSEAU**

Date: MAY-17-04

Project:

Attn: B. Rousseau

We hereby certify the following Assay of 4 Rock samples submitted MAY-10-04 by .

Sample Number	Co %
#1	0.006
#2	0.005
#3	0.011
#4	0.003

Certified by *Denis Chant*



Established 1928

Swastika Laboratories Ltd

Assaying - Consulting - Representation

Assay Certificate

4W-1143-RA1

Company: **R. ROUSSEAU**
Project:
Attn: R. Rousseau

Date: JUN-10-04

We hereby certify the following Assay of 2 Rock samples submitted JUN-03-04 by .

Sample Number	Co %
R-1	0.004
R-2	0.004

Certified by Denis Chartier



Established 1928

Swastika Laboratories Ltd

Assaying - Consulting - Representation

Assay Certificate

4W-1364-RA1

Company: **R. ROUSSEAU**

Project:

Attn: R. Rousseau

Date: JUL-07-04

We hereby certify the following Assay of 5 Rock samples submitted JUN-29-04 by .

Sample Number	Co %	Pt g/tonne	Pd g/tonne
R-1	0.004	-	-
R-2	0.001	-	-
R-3	0.004	<0.005	<0.005
R-4	0.006	-	-
R-5	0.002	-	-

Certified by *Denis Chrosta*


RECEIVED FROM / REÇU DE: Bob Pussuany DATE: Aug 18 #2003

FOR / POUR: Four hundred & fifty Dollars
Backhoe rental, stripping Robb Turp

FROM / DE: _____ TO / À: _____

\$ 450.00 BY / PAR: [Signature]

Tax Reg. No: _____
No d'eng. taxe: _____

 BLUELINE A 2550B

Report for prospecting and physical work by Robert Rousseau

Property consists of 18 units, 5 claims in the Porcupine mining division #3010619, 3010609, 3010610, 3003916, 3003017

Ownership- Maureen Rousseau
PO Box 2122, Con 4, Airport Rd
Timmins, On P4N 7X8
705 264 3779

Location- Approximately 30 km NW of Timmins

Commodity- Ni, Cu, Co

All prospecting work was done by Robert Rousseau

On claim #3010619 there are 3 showings. This is where all the prospecting work was done.

Showing #1As shown on sketch prospecting was done August 25, 26, 27, 28, 29 30 and 31 of 2002, also September 1 and 2, 2002. The work consisted of drilling and blasting using a Cobra plugger, cleaning the trenches and preparing samples to be sent for assays.

On this showing there are 3 pits approximately 6 meters long by 3 meters wide striking NE-SW and vertical with massive sulphides surrounded by gabro formation. There is no overburden at this location, it is right on top of an outcrop.

At this location assays are in the neighbourhood of 1/2 % combined Ni, Cu plus .12 cobalt. Also the gabro shows abundant ilmenite. This was never assayed.

Showing #2 is located 50 meters north of showing #1. This showing was opened with a backhoe for 30 meters EW by 12 meters NS. At this showing 5 quartz veins approximately 1 to 2 ft wide are exposed in sheared gabro.

Prospecting work was done on this showing during August 18, 19, 20, 21, 22, 23, 24, 25, 26 and 27 of 2003. This work consisted of plugger work, blasting, washing and sampling. At this location only cobalt assays were taken. Results of these assays were good,

More work is planned on this showing.

2. 28.360

Showing #3 is 40 meters north of showing #2. This area was stripped with the backhoe for 50 meters EW by 6 meters NS. There is a 1 foot overburden in this location. The work took place on September 1,2,3,4,5 and 6 Of 2003. Prospecting at this showing was drilling, blasting, washing and cleaning the trenches and preparing the samples for assays. The showing is in massive sulphides with gabro formation on each side striking NE and vertical. Good assays of Ni, Cu and Co were taken at this loacation More work is planned at this area.

In reference to this report Brian Atkinson, the government geologist has been on this property several times and has seen all the work that has been done. He can be reached at 705 235 1619 for conformation.

Attached is a map of the work area.

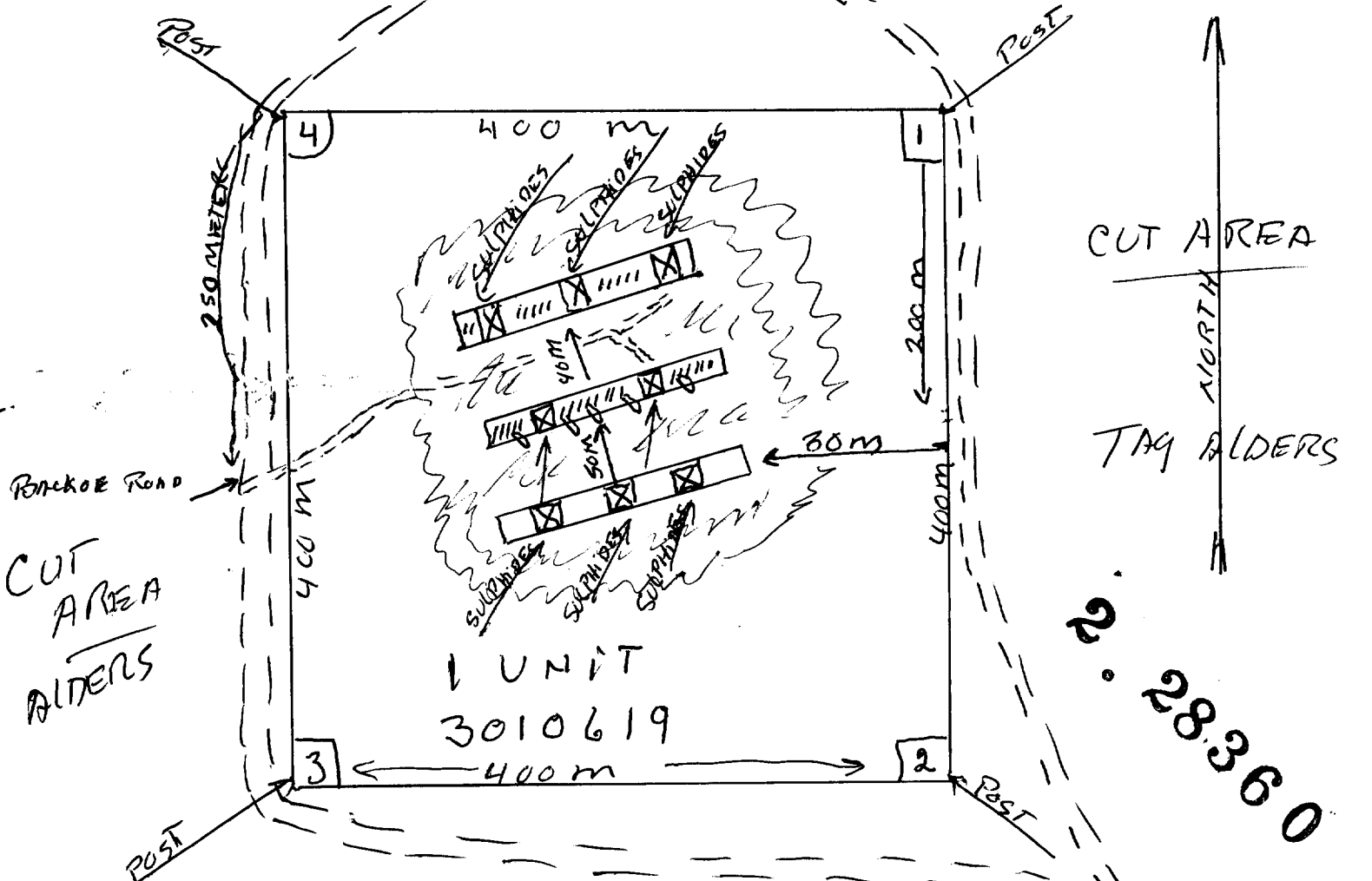
A handwritten signature in black ink, appearing to read "Robert Rousseau". The signature is written in a cursive, slightly slanted style.

Robert Rousseau

ROBB TWP

TIMBER CUT AREA

TAG ALDERS



TAG ALDERS CUT AREA

- LEGEND TRENCHES $\boxtimes \rightarrow$ WORK AREA
- BACKOE WORK |||||
- Q ABRO MMMM
- QUARTS VEINS ||

Work Report Summary

Transaction No: W0460.01371 Status: APPROVED
 Recording Date: 2004-AUG-27 Work Done from: 2002-AUG-25
 Approval Date: 2004-DEC-23 to: 2004-AUG-16

Client(s):
 299033 ROUSSEAU, A. MAUREEN

Survey Type(s):
 PMAN

Work Report Details:

Claim#	Perform	Perform Approve	Applied	Applied Approve	Assign	Assign Approve	Reserve	Reserve Approve	Due Date
P 3003916	\$1,566	\$0	\$3,600	\$3,600	\$0	0	\$0	\$0	2005-OCT-04
P 3003917	\$1,566	\$0	\$2,400	\$0	\$0	0	\$0	\$0	2004-OCT-04
P 3010609	\$0	\$0	\$400	\$400	\$0	0	\$0	\$0	2005-OCT-04
P 3010610	\$0	\$0	\$400	\$400	\$0	0	\$0	\$0	2005-OCT-04
P 3010619	\$4,697	\$6,079	\$1,029	\$1,029	\$3,668	4,400	\$0	\$650	2006-SEP-10
	\$7,829	\$6,079	\$7,829	\$5,429	\$3,668	\$4,400	\$0	\$650	

External Credits: \$0

Reserve: \$650 Reserve of Work Report#: W0460.01371

 \$650 Total Remaining

Status of claim is based on information currently on record.



42A12SE2025 2.28360 ROBB

900

Distribution of Assessment Work Credit

The following credit distribution reflects the value of assessment work performed on the mining land(s).

Date: 2004-DEC-23

Submission Number: 2.28360

Transaction Number: W0460.01371

Claim Number	Value of Work Performed
P 3003916	0.00
P 3003917	0.00
P 3010609	0.00
P 3010610	0.00
P 3010619	6,079.00
Total:	\$6,079.00

Date: 2004-DEC-23

GEOSCIENCE ASSESSMENT OFFICE
933 RAMSEY LAKE ROAD, 6th FLOOR
SUDBURY, ONTARIO
P3E 6B5

ROBERT ROGER ROUSSEAU
A. MAUREEN ROUSSEAU
P.O. BOX 2122
TIMMINS, ONTARIO
P4N 7X8 CANADA

Tel: (888) 415-9845
Fax: (877) 670-1555

Submission Number: 2.28360
Transaction Number(s): W0460.01371

Dear Sir or Madam

Subject: Approval of Assessment Work

We have approved your Assessment Work Submission with the above noted Transaction Number(s). The attached Work Report Summary indicates the results of the approval.

At the discretion of the Ministry, the assessment work performed on the mining lands noted in this work report may be subject to inspection and/or investigation at any time.

Thank you for submitting some corrections to your submission in response to the 45 day notice. Based on all the information provided, a total of \$6079.00 was granted for this submission.

If you have any question regarding this correspondence, please contact LUCILLE JEROME by email at lucille.jerome@ndm.gov.on.ca or by phone at (705) 670-5858.

Yours Sincerely,




Ron C. Gashinski
Senior Manager, Mining Lands Section

Cc: Resident Geologist

A. Maureen Rousseau
(Claim Holder)

Assessment File Library

A. Maureen Rousseau
(Assessment Office)



Date / Time of Issue: Thu Dec 23 13:09:51 EST 2004

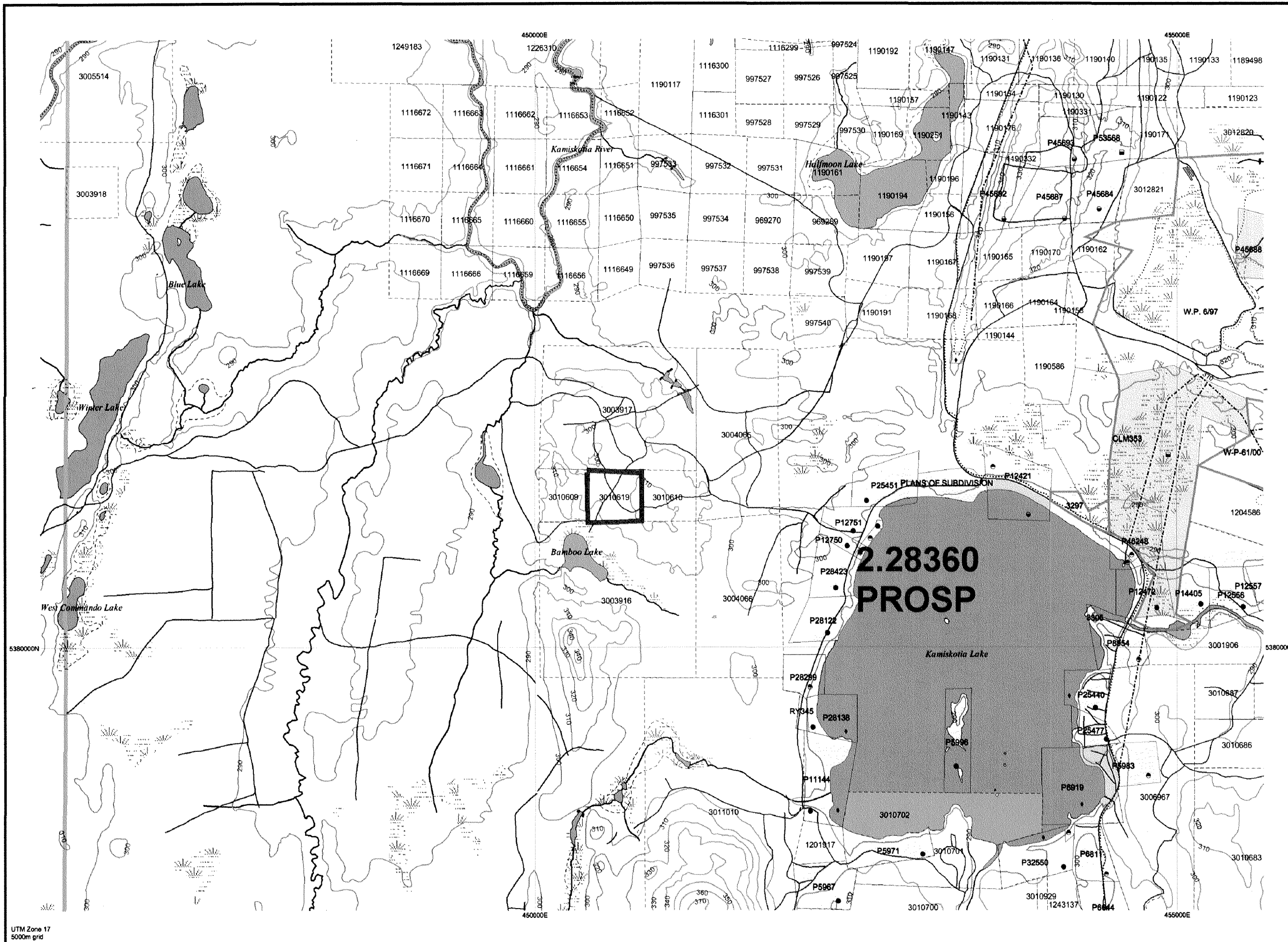
TOWNSHIP / AREA
ROBB

PLAN
G-3968

ADMINISTRATIVE DISTRICTS / DIVISIONS

Mining Division
Land Titles/Registry Division
Ministry of Natural Resources District

Porcupine
COCHRANE
TIMMINS




TOPOGRAPHIC

- Administrative Boundaries
- Township
- Concession Lot
- Provincial Park
- Indian Reserve
- Cliff, Pit & Pile
- Contour
- Mine Shafts
- Mine Headframe
- Railway
- Road
- Trail
- Natural Gas Pipeline
- Utilities
- Tower

Land Tenure

- Freehold Patent**
 - Surface And Mining Rights
 - Surface Rights Only
 - Mining Rights Only
- Leasehold Patent**
 - Surface And Mining Rights
 - Surface Rights Only
 - Mining Rights Only
- Licence of Occupation**
 - Uses Not Specified
 - Surface And Mining Rights
 - Surface Rights Only
 - Mining Rights Only
- Land Use Permit**
 - Land Use Permit
- Order In Council (Not open for staking)**
 - Order In Council (Not open for staking)
- Water Power Lease Agreement**
 - Water Power Lease Agreement
- Mining Claim**
 - Mining Claim
- Filed Only Mining Claims**
 - Filed Only Mining Claims
- LAND TENURE WITHDRAWALS**
 - Areas Withdrawn from Disposition
 - Mining Acts Withdrawal Types**
 - Surface And Mining Rights Withdrawn
 - Surface Rights Only Withdrawn
 - Mining Rights Only Withdrawn
 - Order In Council Withdrawal Types**
 - Surface And Mining Rights Withdrawn
 - Surface Rights Only Withdrawn
 - Mining Rights Only Withdrawn
- IMPORTANT NOTICES**
 - No



LAND TENURE WITHDRAWAL DESCRIPTIONS

Identifier	Type	Date	Description
3297	Wsm	Jan 1, 2001	PROPOSED SURFACE RIGHTS DISPOSITION UNDER P.L.A. NOTICE RECEIVED MARCH 7, 1991
3305	Wsm	Jan 1, 2001	M.N.R. RESERVE
W.P.-61/00	Wsm	Dec 7, 2000	Sec.35 W.P.-61/00 07/12/2000 M&S 195150
W.P. 6/97	Wsm	Apr 28, 1997	MINING AND SURFACE RIGHTS WITHDRAWN UNDER SECTION 35 THE MINING ACT, R.S.O. 1990 ORDER NO. W.P. 6/97 NER DATED 28/97
W.P.6/97	Wsm	Apr 28, 1997	MINING AND SURFACE RIGHTS WITHDRAWN UNDER SECTION 35 THE MINING ACT, R.S.O. 1990 ORDER NO. W.P.6/97 NER DATED 28/1997

Those wishing to stake mining claims should consult with the Provincial Mining Recorders' Office of the Ministry of Northern Development and Mines for additional information on the status of the lands shown hereon. This map is not intended for navigational, survey, or land title determination purposes as the information shown on this map is compiled from various sources. Completeness and accuracy are not guaranteed. Additional information may also be obtained through the local Land Titles or Registry Office, or the Ministry of Natural Resources.

The information shown is derived from digital data available in the Provincial Mining Recorders' Office at the time of downloading from the Ministry of Northern Development and Mines web site.

General Information and Limitations
 Contact Information:
 Provincial Mining Recorders' Office
 Willet Green Miller Centre 933 Ramsay Lake Road
 Sudbury ON P3E 6B5
 Home Page: www.mndm.gov.on.ca/MNDM/MINES/LANDS/mismppgpe.htm

Toll Free
 Tel: 1 (888) 415-9845 ext 5777
 Fax: 1 (877) 870-1444

Map Datum: NAD 83
 Projection: UTM (6 degree)
 Topographic Data Source: Land Information Ontario
 Mining Land Tenure Source: Provincial Mining Recorders' Office

This map may not show unregistered land tenure and interests in land including certain patents, leases, easements, right of ways, flooding rights, licences or other forms of disposition of rights and interest from the Crown. Also certain land tenure and land uses that restrict or prohibit free entry to stake mining claims may not be illustrated.