

2.16286

Sept. 15/95

Re. 4 claims in MANN TWP.

PORCUPINE MINING DIV.

Claims Nos. - 1154611 - 1154612 - 1154613
& 1154617

The area on the E. side of River at the Bridge is the contact of the MAFIC & ULTRAMAFIC ROCKS with CLINOPROXITE intrusions on the W. side of the River

The middle island is MAFIC on the E. side of the river & ULTRAMAFIC on the W. SHORELINE OF RIVER AND THE islands are mafic WITH many FAULTS,

RECEIVED

DEC - 4 1995

MINING LANDS DIVISION

J. E. Hill
Prospector

DUFF
TWP.

1154624

MANN
TWP

4

P 1154619

P

P 1154615

FREDERICK HOUSE RIVER

1154611

10 MI. TO HWY 11 - POTTER →

++
++
++

TRENCH 3' W 2' D 8' L
20' N. LINE

200' 300' 40' 50' 70'

P 1154620

P

P 1154616

CAMP

1154612

C-V

P 1154621

P

1154613

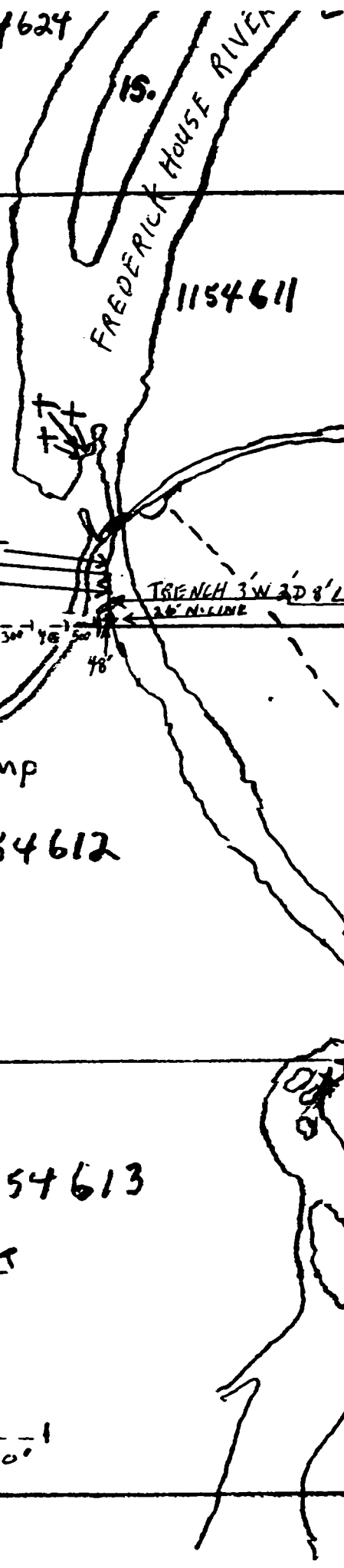
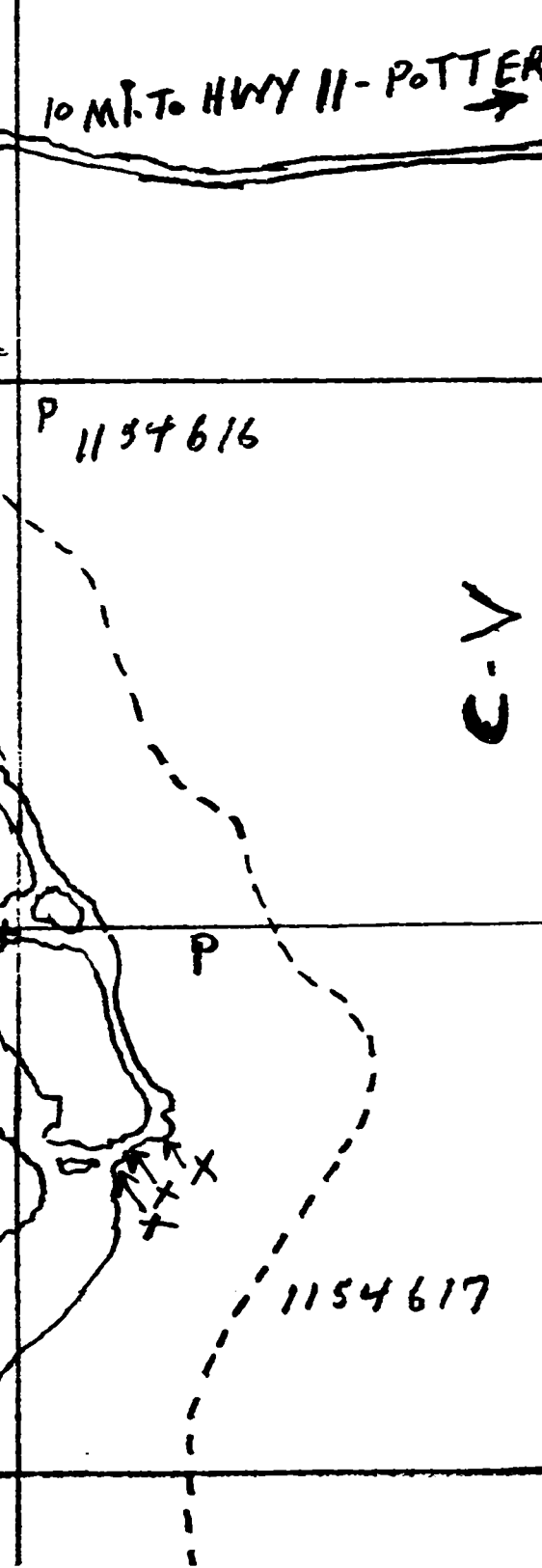

ASSESSMENT WORK
BY L.E. HILL
1994 TO SEPT.

11.1995 - L.E. Hill

440' 980' 1320'

1-X = 5 PANNINGS

1154617



Duff Twp.

MANN TWP.



C.V.I.

1204690

(8 UNITS)

P 1154624

1154628

1154629

1200913

10 MI To HWY 11
FROM IRON BRIDGE

P 1154619

PANNING *

1154611 1154615

1154625

P 1154620

TRENCH

1154616

1154626

PANNING - X
1 TRENCH 3' X 2' X 8'
X REPRESENTS MORE
THAN SEVERAL
PANNINGS

P 1154621

MIDDLE RAPIDS
SEVEN IS.

P 1154613

1154617

1154627

(4 UNITS)

PANNING

P 1154622

P

1154618

1201908

(2 UNITS)

PICKEREL LAKE

1154614

(1 UNIT)

1190501

FREDERICK HOUSE RIVER

VET
LOT

C.V.I.

LOT 1

LOT 12

LOT 11

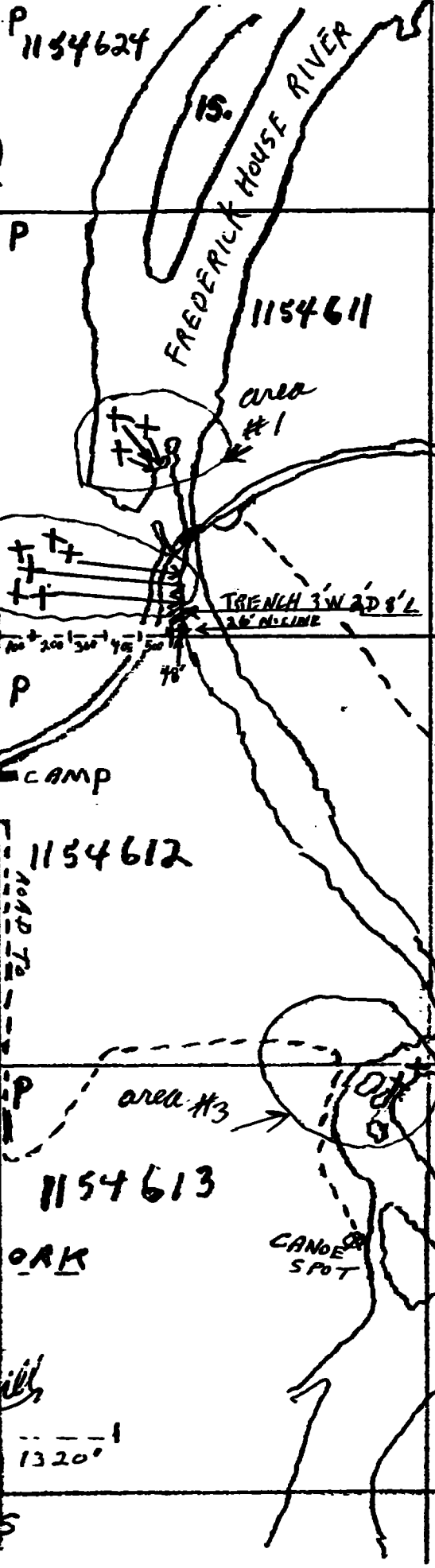
LOT 10

1 1/2 IN. =
400 FT

DUFF
TWP.

MANN
TWP

4



10 MI. TO HWY 11 - POTTER

RECEIVED

JAN 22 1996

MINING LANDS BRANCH

ASSESSMENT WORK
BY I.E. HILL
1994 TO SEPT.
11, 1995 - I.E. Hill

440' 920' 1320'

1-X = 5 PANNINGS
 2 TO

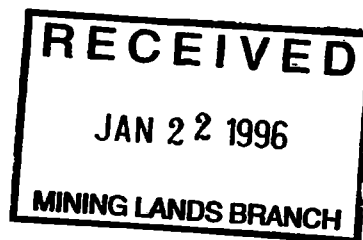
Len E. Hill
122 Helen Ave.,
P.O. Box 1022
S. PORCUPINE CNT.
Jan. 14/96

M. N. D. M.
547 BURY CNT.
MR. Ron. L. Haslinski
Senior Manager, Mining Lands Section
Mining & Land Management Branch
Mines & Minerals Division.

Dear Ron:

On the assessment
work map I have numbered each panning area separately,
as area #1, area #2, area #3 & area #4.

area #1 - on CL. No. 1154611
area #2 - on CL. No. 1154611
area #3 - on CL. No. 1154613
area #4 - on CL. No. 1154617.



area #1 on CL. No. 1154611 - on edge of bedrock drop off, you shovel
out about a foot of loose gravel & clay, and dig out a sample about
3- $\frac{1}{2}$ spades of gravel. In this area I have found the most
beautiful crystals - MAGNETITE crystals - ZIRCON, CHROME, ORANGE
COLOURED Garnets, Rose coloured garnets, purple tinted garnets, OLIVINE,
ILMENITE, a few specks of pyrite. The minerals show very
little abrasion. I am trying to find out where they are
coming from. The purpose of my panning & all my panning
work was to send samples down south to a diamond consultant.
The garnets micro in size to macro size 1 to 1 $\frac{1}{2}$ to 2 mm.
ZIRCONS are micro to macro and quite a few ~~and~~ FLOUR-
ESCENT a beautiful orange to yellow.

STEP
#1

When I get to panning
the gravel down to about the amount you could put in a
 $\frac{1}{2}$ Table spoon, by this time you can see the Red rose coloured
fines in the pan. Then I have good paper towels, and
fold it up to make a 4 ply square about 3 $\frac{1}{2}$ " x 3 $\frac{1}{2}$ ".
Then I tip my pan and just use enough water to wash
the sample onto the square paper which acts as a blotter

using very little water, just enough to wash the fines out of the pan, and you use your finger to help the fines along, then you fold the square of paper twice and the fines are locked inside, then you put the sample in a sandwich Bag and mark it # 1


STEP
#2

at the end of the day you take your samples back to camp put the small paper squares in a large aluminum fry pan on very low heat. in hot summer you can dry them squares out in the frying pan facing the hot sun. there is usually 2 to 6 squares of samples from 1 area, a few feet away you try another panning session. all the squares are easily marked with a felt pen.

STEP
#3

you unfold the dried paper squares and the samples are dumped into a tea saucer, then view them with my hand lens and I also use my Tasco 15X mineral microscope using a 100 WATT light bulb with a hooded light shade.

This completes the panning, & viewing, I mount the crystals on home made viewing cards using good stiff cardboard, you put clear plastic adhesive tape on one side and the crystals stick right to it,



Card Board hole-punched with paper punch.

Area #1 - Panned on June 26 - N. BRIDGE - 1 FT. THROUGH CLAY LOOSE SAND.
 " #1 - " " " 27 - " " " " "
 " #1 - " " " 28 - " " " " "
 " #1 - " " " July 29 - " " " " "
 " #1 - " " " July 31 - " " " " "
 " #1 - " " " Aug. 1 - " " " " "
 " #1 - " " " Aug. 2 - " " " " "

Area #2 MAY 1 Pan S. OF BRIDGE ON EDGE OF BEDROCK & WATER FINE SAND
 " MAY 9 " " " " " " " " " " "
 " MAY 15 " " " " " " " " " " "
 " MAY 30 " " " " ALSO BUT OF FINE OR ALKS IN BED ROCK
 " MAY 31 " " " " " " " " " " "

Area #2 has many fine MICRO-MAGNETITES, ROSE COLOURED GARNETS TO PURPLE TINTED GARNETS, ZIRCONS ETC. ABRASSED A LITTLE.

Area #3 - NE. CORNER OF CL. No. 1154613.

PANNED ONE - 40' SAND BAR MOSTLY QUARTZ SAND A FEW PINK ROSE COLOURED MICRO GARNETS MAGNETITES - HIGHLY ABRASSED NEG. RES.
 PANNED ONE 20' SAND BAR FINE SAND NEGATIVE RESULTS
 AUG. - 15 Panning 40' SAND BAR
 AUG - 16 " 20' SAND BAR

Area #4 - ON SHORE LINE E. SIDE OF RIVER

PAN X1 SEPT. 3 - Had to move & shovel Big Boulders to get to gravels down about 1 1/2' - Panned - ROSE COLOURED Garnets MAGNETITES, Purple Tinted garnets, ZIRCONS all MICRO to MACRO 1.5 MM abraded.

PAN X2 - Same as PAN X1 move Big boulders to get to gravels same results.

PAN X3 SEPT. 4 - move Big boulders to get to gravels about 1 1/2' down. Panned more garnets, magnetites, ETC. size micro to macro 1.5 MM. ABRASSED looking

(4)

- A - Dates panning was performed & the claim No.
- B - Each purpose of panning was to look for Kimberlite indicator minerals.
- C - Results are marked for each location

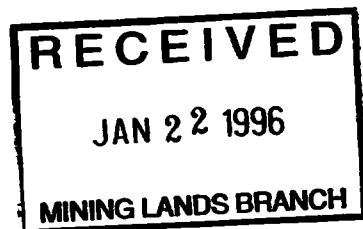
Areas 1 & 2 I used my ATV to travel to work and my Truck at times

Areas 3 & 4 - I used my ATV to travel to my land spot - and my canoe to Paddle & travel on the River to islands & E shore.

you have to do all this work when the water is low in the River

When the water rise's 5 or 6 ft the whole area around No 3 & 4 area is very dangerous around the island it turns to the saying white water BC style.

all this work I done alone No helper.



Sincerely yours
Ken E. Hill
M 15969

Sept. 15/95

Re. 4 claims in MANN TWP.
PORCUPINE MINING DIV.

Claims Nos. - 1154611 - 1154612 - 1154613
& 1154617

The area on the E. side of River at the Bridge is the contact of the MAFIC & ULTRAMAFIC ROCKS with CLINOPROXITE intrusions on the W. side of the River

The middle island is MAFIC on the E. side of the river & ULTRAMAFIC on the W. SHORELINE OF RIVER AND THE islands are mafic WITH many FAULTS,

RECEIVED
APR 04 1996
MINING LANDS BRANCH

J. E. Hill
Prospector

Jan 12 / 1996

Equipment used - to dig trench

1 J.D. 420 Tractor with Blade - to plow road to River to clear road of snow - Hard packed from skids use. To dig trench into solid rotten rock - grub bar, 1-6 ft scaling bar, 1-8 lb. sledge hammer, 1 spade 1-Axe to chop ice shelf, 1 small garden trowel, 1-Hand picks.

To travel to River down hill & back up to camp my 4 x 4 ATV vehicle,

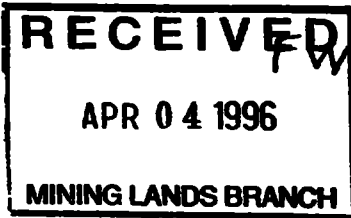
Also - sometimes my Toyota 1/2 Ton truck

May 3 -

Days of work - Digging Trench at \$30.00/hr. X 8 hr. = \$240. = 240.00
2 hrs. ATV use at \$20.00/hr. = 40.00

May 9,	Digging trench	8 hrs. X 30. = 240. + ATV use 2 hrs. X 20. =	280.00
May 10	" "	8 hrs. X 30. = 240. + ATV use 2 hrs. X 20. =	280.00
May 15	" "	8 hrs. X 30. = 240. + ATV use 2 hrs. X 20. =	280.00
May 17	" "	8 hrs. X 30. = 240. + ATV use 2 hrs. X 20. =	280.00
May 30	" "	8 hrs. X 30. = 240. + ATV use 2 hrs. X 20. =	280.00
May 31	" "	8 hrs. X 30. = 240. + ATV use 2 hrs. X 20. =	280.00

Sept. 18	cutting line & measure for trench location	3 hrs. X 20.00 =	60.00
Sept. 19	" " " " " " " "	4 hrs. X 20.00 =	80.00
			<u>\$ 2100.00</u>



FROM PAGE 1 =	780.00
TOTAL =	<u>\$ 2880.00</u>

all the work done was by myself. No helper.

Len E. Hall
M 15769

MINISTRY OF NORTHERN
DEVELOPMENT & MINES.

LEN E. HILL
122 HELEN AVE,
P.O. BOX 1023
S. PORCUPINE CNT. PENN 110
Jan. 12 1996

GARY WHITE
MINING RECORDER
PORCUPINE MINING DIV.

Re FILE: W9560.00387


Sir.

Enclosed find my work reports done up
to the best of my ability.

1 April 17/95 using my J.D. 420 Bull dozer (tractor) I had to
plow the road down to the Bridge to have access to the
River, and then to chop ice over the sheaving.
Tractor & operator (myself) at \$60.00 per hr. x 7 hrs. = \$420.00
Chopping ice 4 hrs at \$20.00 per hrs. = 80.00

2 April 18/97 - Chop out 1 1/2 ft. of ice shelf over
were trench would be, and along the shoreline to-
wards the North. The trending spot & shore
line I am interested in is on the west side of the
River. about 60' north of where the trench
ice was formed along the shoreline in the fall of 94
when the water was high, and then towards spring 95
the water lowers down, and leaves a shelf of ice
8' to 12 ft. which juts out & is hung up by its
own strength, and is hollow underneath, the water
is running very fast in the middle of the river
where the rapids are.

10 hrs x \$24.00 = 240.00
4x4 ATV to travel up hill to camp
3 or 4 times a day 2 days x \$20.00 = 80.00



PERIDOTITE
BOULDERS
ANGULAR
FRAGMENTS

LOW WATER
SHORE LINE

WHITE GREENISH 6"
CALCITE BOULDER
CONTACT

MANN TWP.

HIGH 4'
OUTEROP
PERIDOTITE

HIGH WATER SHORE LINE

LINE 26 FT. AL. TO TRENCH

4' HIGH
BANK

RECEIVED
APR 04 1996
MINING LANDS BRANCH

FREDERICK ROYSE
RIVER
FLOW N.



LINE
← 548 FT. FROM
P.3 OF CL. 1154611

772' FT. TO NEAR →
CL. 1154611

TRENCH DUG BY LENE HILL 3' W X 2' DEEP X 8 FT L
SEPT. 20/95 1-4 FT-1 JAN. 12/96

4954V.00586

TWP 7

P 1154619

P 1154615

1154611

FREDERICK HOUSE

10 MI. TO HWY 11 - POTTER

T T

TRENCH 3' W 20' L
26' DISCIB

P 1154620

P 1154616

P

CAMP

1154612

RECEIVED
APR 04 1996
MINING LANDS BRANCH

P 1154621

P

1154613

ASSESSMENT WORK
BY L.E. HILL
1994 TO SEPT.

11 1995 - L.E. Hill

440° 880° 1320°

1-X = 5 PANNINGS

1154617

L.E. Hill

Personal information collected on this form is obtained under the authority of the M this collection should be directed to the Provincial Manager, Mining Lands, Min Sudbory, Ontario, P3E 6A5, telephone (705) 670-7264.



900

- Instructions:**
- Please type or print and submit in duplicate.
 - Refer to the Mining Act and Regulations for requirements of mining assessment work or contact the Mining Recorder.
 - A separate copy of this form must be completed for each Work Group.
 - Technical reports and maps must accompany this form in duplicate.
 - A sketch, showing the claims the work is assigned to, must accompany this form.

2.16286

Recorded Holder(s) LEONARD EDWARD HILL	Client No.
Address 122 HELEN AVE., P.O. BOX 10225, PORCUPINE, ONT. P0N 1H0	Telephone No. (705) 235-9736
Mining Division PORCUPINE	M or G Plan No. G 3537
Township/Area MANN TWP.	
Date Work Performed From: APRIL-18-MAY-3,9,10,15,17,30,31, JUNE-26,27,28-JULY-27,28,29,31, AUG-1,2,7,8,9,15, AUG-16,20,22,26,27,29,30, SEPT.-3,4,5,11 = 32 DAYS	

Work Performed (Check One Work Group Only)

Work Group	Type
Geotechnical Survey	PHANNING-MICROSCOPE WORK - CHECKING ROCKS OF MIDDLE
<input checked="" type="checkbox"/> Physical Work, Including Drilling	PANNING-TOTAL RAPIDS-FOR RESEARCH - CHECKING ROCKS GENERAL RAPIDS-TOTAL 7 ISLANDS. RAPIDS-TOTAL 7 ISLANDS. (PROSPECTING) / H.
Rehabilitation	
Other Authorized Work	RECEIVED
Assays	DEC - 4 1995
Assignment from Reserve	

MINING LANDS BRANCH

Total Assessment Work Claimed on the Attached Statement of Costs **2880** ~~5760.2400. H.~~

Note: The Minister may reject for assessment work credit all or part of the assessment work submitted if the recorded holder cannot verify expenditures claimed in the statement of costs within 30 days of a request for verification.

Persons and Survey Company Who Performed the Work (Give Name and Address of Author of Report)

Name	Address
LEONARD E. HILL	122 HELEN AVE. P.O. BOX 10225, PORCUPINE ONT. - P0N 1H0

(attach a schedule if necessary)

Certification of Beneficial Interest * See Note No. 1 on reverse side

I certify that at the time the work was performed, the claims covered in this work report were recorded in the current holder's name or held under a beneficial interest by the current recorded holder.	Date SEPT. 14/95	Recorded Holder or Agent (Signature) L.E. Hill
--	----------------------------	--

Certification of Work Report

I certify that I have a personal knowledge of the facts set forth in this Work report, having performed the work or witnessed same during and/or after its completion and annexed report is true.		
Name and Address of Person Certifying L.E. HILL 122 HELEN AVE., P.O. BOX 10225, PORCUPINE ONT. P0N 1H0		
Telephone No. (705) 235-9736	Date SEPT. 14/95	Certified By (Signature) L.E. Hill L.E. Hill

For Office Use Only

Total Value Cr. Recorded \$12880.00	Date Recorded	Mining Recorder DATED / Day White	Received Stamp RECEIVED (c) SEP 15 1995 TB 1:00 PORCUPINE MINING DIVISION
	Deemed Approval Date DEC. 14, 1995	Date Approved	
	Date Notice for Amendments Sent		

Statement of Costs for Assessment Credit

État des coûts aux fins du crédit d'évaluation

Mining Act/Loi sur les mines

Transaction No./N° de transaction
W 9560.00386

Personal information collected on this form is obtained under the authority of the Mining Act. This information will be used to maintain a record and ongoing status of the mining claim(s). Questions about this collection should be directed to the Provincial Manager, Minings Lands, Ministry of Northern Development and Mines, 4th Floor, 159 Cedar Street, Sudbury, Ontario P3E 6A5, telephone (705) 870-7264.

Les renseignements personnels contenus dans la présente formule sont recueillis en vertu de la Loi sur les mines et serviront à tenir à jour un registre des concessions minières. Adresser toute question sur la collecte de ces renseignements au chef provincial des terrains miniers, ministère du Développement du Nord et des Mines, 159, rue Cedar, 4^e étage, Sudbury (Ontario) P3E 6A5, téléphone (705) 870-7264.

2.16286

1. Direct Costs/Coûts directs

Type	Description	Amount Montant	Totals Total global
Wages Salaires	Labour Main-d'oeuvre	2400 4500.	7K
	Field Supervision Supervision sur le terrain		1000
Contractor's and Consultant's Fees Droits de l'entrepreneur et de l'expert-conseil	Type		7K
Supplies Used Fournitures utilisées	Type		
Equipment Rental Location de matériel	Type		
Total Direct Costs Total des coûts directs			14K

2. Indirect Costs/Coûts indirects

** Note: When claiming Rehabilitation work Indirect costs are not allowable as assessment work.
 Pour le remboursement des travaux de réhabilitation, les coûts indirects ne sont pas admissibles en tant que travaux d'évaluation.

Type	Description	Amount Montant	Totals Total global
Transportation Transport	Type 1 1 TON 4x4 TRUCK		
	2016.7K		
	4072 KL		
	X 26.5	2016.7K 106.78	
Food and Lodging Nourriture et hébergement			534.24 1000
Mobilization and Demobilization Mobilisation et démob...			
Sub Total of Indirect Costs Total partiel des coûts indirects			1067.92
Amount Allowable (not greater than 20% of Direct Costs) Montant admissible (n'excédant pas 20 % des coûts directs)			2915.84
Total Value of Assessment Credit (Total of Direct and Allowable Indirect costs) Valeur totale du crédit d'évaluation (Total des coûts directs et indirects admissibles)			14000.00

Note: The recorded holder will be required to verify expenditures claimed in this statement of costs within 30 days of a request for verification. If verification is not made, the Minister may reject for assessment work all or part of the assessment work submitted.

Note: Le titulaire enregistré sera tenu de vérifier les dépenses demandées dans le présent état des coûts dans les 30 jours suivant une demande à cet effet. Si la vérification n'est pas effectuée, le ministre peut rejeter tout ou une partie des travaux d'évaluation présentés.

Filing Discounts

- Work filed within two years of completion is claimed at 100% of the above Total Value of Assessment Credit.
- Work filed three, four or five years after completion is claimed at 50% of the above Total Value of Assessment Credit. See calculations below:

Total Value of Assessment Credit	Total Assessment Claimed
	x 0.50 =

Remises pour dépôt

- Les travaux déposés dans les deux ans suivant leur achèvement sont remboursés à 100 % de la valeur totale susmentionnée du crédit d'évaluation.
- Les travaux déposés trois, quatre ou cinq ans après leur achèvement sont remboursés à 50 % de la valeur totale du crédit d'évaluation susmentionné. Voir les calculs ci-dessous.

Valeur totale du crédit d'évaluation	Evaluation totale demandée
	x 0.50

Certification Verifying Statement of Costs

I hereby certify that the amounts shown are as accurate as possible and these costs were incurred while conducting assessment work on the lands shown on the accompanying Report of Work form.

that as RECORDED HOLDER I am authorized (Recorded Holder, Agent, Position In Company)

to make this certification

Attestation de l'état des coûts **SEP 15 1995**

J'atteste par la présente que les montants indiqués sont le plus exact possible et que ces dépenses ont été engagées pour effectuer les travaux d'évaluation sur les terrains indiqués dans la formule de rapport de travail ci-joint.

Et qu'à titre de _____ je suis autorisé (titulaire enregistré, représentant, poste occupé dans la compagnie)

à faire cette attestation.

Signature L.E. Hill Date Sept 14/95

Report of Work Conducted After Recording Claim

Mining Act

Transaction Number
W9560.00387

Information collected on this form is obtained under the authority of the Mining Act. This information will be used for correspondence. Questions about this form should be directed to the Provincial Manager, Mining Lands, Ministry of Northern Development and Mines, Fourth Floor, 159 Cedar Street, Toronto, Ontario, P3E 6A5, telephone (705) 670-7264.

- Instructions:**
- Please type or print and submit in duplicate.
 - Refer to the Mining Act and Regulations for requirements of filing assessment work or consult the Mining Recorder.
 - A separate copy of this form must be completed for each Work Group.
 - Technical reports and maps must accompany this form in duplicate.
 - A sketch, showing the claims the work is assigned to, must accompany this form.

Recorded Holder(s) LEONARD EDWARD HILL		Client No. 144430
Address 122 HELEN AVE., P.O. BOX 10225, PORCUPINE ONT. PON 1H0		Telephone No. (705) 235-9736
Mining Division PORCUPINE	Township/Area MANN TWP.	M or G Plan No. G 3537
Dates Work Performed From: APRIL-18, MAY-3, 9, 10, 15, 17, 30, 31, JUNE-26, 27, 28, JULY-24, 26, 29, 31, AUG-12, 14, 15, 16, 20, 22, 26, 27, 29, 30, SEPT.-3, 4, 5, 11 = 92 DAYS		

Work Performed (Check One Work Group Only)

Work Group	Type
<input type="checkbox"/> Geotechnical Survey	L.A.
<input checked="" type="checkbox"/> Physical Work, Including Drilling	PAVING AND SCOPE WORK - TRENCH - GRADING - PAVING CONCRETE PATHS - TOTAL 7 BRANDS - L.A.
<input type="checkbox"/> Rehabilitation	
<input type="checkbox"/> Other Authorized Work	
<input type="checkbox"/> Assays	
<input type="checkbox"/> Assignment from Reserve	

RECEIVED
APR 04 1996
MINING LANDS BRANCH

RECORDED
SEP 15 1995
Receipt _____

Total Assessment Work Claimed on the Attached Statement of Costs **2880.77**

Note: The Minister may reject for assessment work credit all or part of the assessment work submitted if the recorded holder cannot verify expenditures claimed in the statement of costs within 30 days of a request for verification.

Persons and Survey Company Who Performed the Work (Give Name and Address of Author of Report)

Name	Address
LEONARD E. HILL	122 HELEN AVE. P.O. BOX 10225, PORCUPINE ONT. - PON 1H0

(attach a schedule if necessary)

Certification of Beneficial Interest * See Note No. 1 on reverse side

I certify that at the time the work was performed, the claims covered in this work report were recorded in the current holder's name or held under a beneficial interest by the current recorded holder.	Date SEPT. 14/95	Recorded Holder or Agent (Signature) L.E. Hill
--	----------------------------	--

Certification of Work Report

I certify that I have a personal knowledge of the facts set forth in this Work report, having performed the work or witnessed same during and/or after its completion and annexed report is true.		
Name and Address of Person Certifying L.E. HILL 122 HELEN AVE., P.O. BOX 10225, PORCUPINE ONT. PON 1H0		
Telephone No. (705) 235-9736	Date SEPT. 14/95	Certified By (Signature) L.E. Hill L.E. Hill

For Office Use Only

Total Value Cr. Recorded \$2880-	Date Recorded	Mining Recorder	Received Stamp (c) SEP 15 1995 TB 1:00
	Deemed Approval Date DEC. 14, 1995	Date Approved JAN. 16, 1996	
	Date Notice for Amendments Sent DEC. 6, 1995		

Statement of Costs
for Assessment Credit

Transaction No./N° de transaction

État des coûts aux fins
du crédit d'évaluation

Mining Act/Loi sur les mines

Ministère du Développement du Nord
et des Mines

Personal information collected on this form is obtained under the authority of the Mining Act. This information will be used to maintain a record and ongoing status of the mining claim(s). Questions about this collection should be directed to the Provincial Manager, Minings Lands, Ministry of Northern Development and Mines, 4th Floor, 159 Cedar Street, Sudbury, Ontario P3E 6A5, telephone (705) 670-7264.

Les renseignements personnels contenus dans la présente formule sont recueillis en vertu de la Loi sur les mines et serviront à tenir à jour un registre des concessions minières. Adresser toute question sur la collecte de ces renseignements au chef provincial des terrains miniers, ministère du Développement du Nord et des Mines, 159, rue Cedar, 4^e étage, Sudbury (Ontario) P3E 6A5, téléphone (705) 670-7264.

1. Direct Costs/Coûts directs

Type	Description	Amount Montant	Totals Total global
Wages Salaires	Labour Main-d'oeuvre	2400 4800	2400
	Field Supervision Supervision sur le terrain		
Contractor's and Consultant's Fees Droits de l'entrepreneur et de l'expert- conseil	Type		
Supplies Used Fournitures utilisées	Type		
Equipment Rental Location de matériel	Type		
Total Direct Costs Total des coûts directs			2400

2. Indirect Costs/Coûts indirects

** Note: When claiming Rehabilitation work indirect costs are not allowable as assessment work.
Pour le remboursement des travaux de réhabilitation, les coûts indirects ne sont pas admissibles en tant que travaux d'évaluation.

Type	Description	Amount Montant	Totals Total global
Transportation Transport	Type 1 2 TON 4X4 2 TRUCK 2016.78 4072 KL		
	X 26.5	2016.78 1060.78	534.24
Food and Lodging Nourriture et hébergement			
Mobilization and Demobilization Mobilisation et démobilisation			
Total partiel des coûts indirects			534.24
Amount Allowable (not greater than 20% of Direct Costs) Montant admissible (n'excédant pas 20 % des coûts directs)			480.00
Total Value of Assessment Credit (Total of Direct and Allowable indirect costs)			2880.00
Valeur totale du crédit d'évaluation (Total des coûts directs et indirects admissibles)			2880.00

Note: The recorded holder will be required to verify expenditures claimed in this statement of costs within 30 days of a request for verification. If verification is not made, the Minister may reject for assessment work all or part of the assessment work submitted.

Note : Le titulaire enregistré sera tenu de vérifier les dépenses demandées dans le présent état des coûts dans les 30 jours suivant une demande à cet effet. Si la vérification n'est pas effectuée, le ministre peut rejeter tout ou une partie des travaux d'évaluation présentés.

Filing Discounts

1. Work filed within two years of completion is claimed at 100% of the above Total Value of Assessment Credit.
2. Work filed three, four or five years after completion is claimed at 50% of the above Total Value of Assessment Credit. See calculations below:

Total Value of Assessment Credit	Total Assessment Claimed
	x 0.50 =

Remises pour dépôt

1. Les travaux déposés dans les deux ans suivant leur achèvement sont remboursés à 100 % de la valeur totale susmentionnée du crédit d'évaluation.
2. Les travaux déposés trois, quatre ou cinq ans après leur achèvement sont remboursés à 50 % de la valeur totale du crédit d'évaluation susmentionné. Voir les calculs ci-dessous.

Valeur totale du crédit d'évaluation	Évaluation totale demandée
	x

Certification Verifying Statement of Costs

I hereby certify:
that the amounts shown are as accurate as possible and these costs were incurred while conducting assessment work on the lands shown on the accompanying Report of Work form.

that as RECORDED HOLDER I am authorized
(Recorded Holder, Agent, Position in Company)

to make this certification

Attestation de l'état des coûts

J'atteste par la présente :
que les montants indiqués sont le plus exact possible et que ces dépenses ont été engagées pour effectuer les travaux d'évaluation sur les terrains indiqués dans la formule de rapport de travail ci-joint.

Et qu'à titre de _____ je suis autorisé
(titulaire enregistré, représentant, poste occupé dans la compagnie)

à faire cette attestation.

Signature: L.E. Hill Date: Sept 14/95

Ministry of
Northern Development
and Mines

Ministère du
Développement du Nord
et des Mines

Geoscience Approvals Section
933 Ramsey Lake Road
6th Floor
Sudbury, Ontario
P3E 6B5

January 22, 1996

Our File: 2.16286
Transaction #: W9560.00386

Mining Recorder
Ministry of Northern Development & Mines
60 Wilson Avenue, 1st Floor
Timmins, Ontario
P4N 2S7

Dear Mr. White:

**Subject: APPROVAL OF ASSESSMENT WORK CREDITS ON MINING CLAIMS
1154611 et al. IN MANN TOWNSHIP**

All the deficiencies outlined in the Notice of Deficiency date December 08, 1995 have been corrected. Accordingly, **assessment work credits have been approved** as outlined on the Report of work form. The credits have been approved under Section 9 (Prospecting) of the Mining Act Regulations.

The approval date is January 22, 1996.

If you have any questions regarding this correspondence, please contact Steven Beneteau at (705) 670-5855.

Yours sincerely,



Ron C. Gashinski
Senior Manager, Mining Lands Section
Mining and Land Management Branch
Mines and Minerals Division

SBB SBB/sb

cc: Resident Geologist
Timmins, Ontario

✓ Assessment Files Library
Sudbury, Ontario

Ministry of
Northern Development
and MinesMinistère du
Développement du Nord
et des Mines(705) 360-8330
Fax: 360-2001

File: W9560.00387

April 3, 1996

Mr. Leonard E. Hill
122 Helen Avenue
P.O. Box 1022
South Porcupine, ON
P0N 1H0

Dear Mr. Hill:

Subject: **APPROVAL OF ASSESSMENT WORK CREDITS ON MINING
CLAIM(S) P-1154611 et al IN MANN TOWNSHIP**

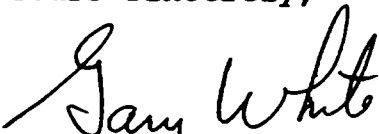
The deficiencies for this submission, as outlined on the Notice of Deficiency dated December 6, 1995 have been corrected.

Accordingly, assessment work credits have been approved as outlined on the original submission. The assessment credits have been approved under Section 10 (Physical) of the Mining Act Regulations.

The approval date is January 16, 1996.

If you have any questions regarding this correspondence, please contact Terry Binkley at (705) 360-8338.

Yours sincerely,

Gary White
Mining Recorder
Porcupine Mining Division

/tb

G-3831

AREAS WITHIN FROM DISPOSITION

M.R.O. - MINING RIGHTS ONLY
 S.R.O. - SURFACE RIGHTS ONLY
 M.S. - MINING AND SURFACE RIGHTS

Description Order No. Date Disposition File

WATER POWER RESERVE


WO 87187

MINING AND SURFACE RIGHTS WITHDRAWN UNDER SECTION 36 OF THE MINING ACT (OCTOBER 15, 1987) SEE REG 104253

SURFACE AND MINING RIGHTS RE-OPENED TO PROSPECTING, STAKING OUT, SALE OR LEASE UNDER SECTION 36 OF THE MINING ACT (R.S.O. 1990) EFFECTIVE 30-SEP-90 AT 7AM EST ORDER NO. O-P-4-90 RE DATED 30-AUG-22.

NOTE: P1125837 PLOTTED IN ERROR, S/B P114737.

*2.16286
(PROSP
ATRENSH)*



MANI MB

CUFF TOWNSHIP

LITTLE TOWNSHIP

VI

V

IV

III

II

I

NEWMARKET OWNERSHIP

LEGEND

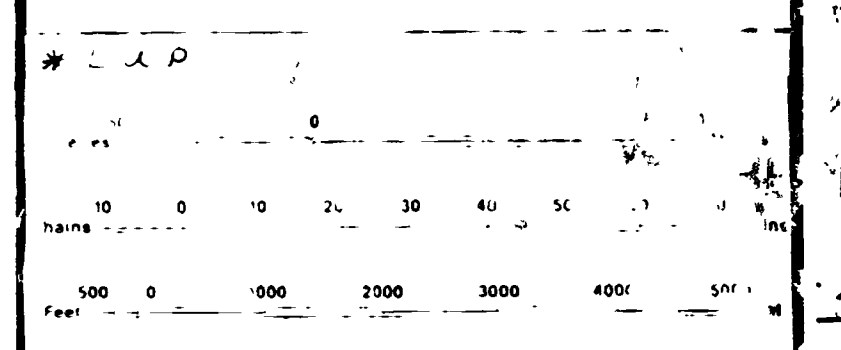
HIGHWAY RIGHT-OF-WAY
 RAILROAD RIGHT-OF-WAY
 UTILITY LINES
 NON-FEDERAL LEASE
 FLOODING RIGHTS
 SUBDIVISION RIGHTS
 RESERVATIONS
 ORIGINAL SHORELINE
 ARBOR MUSKEG LINES
 REVERSE MONUMENT

DISPOSITION OF CR OWN LAND

TYPE OF DOCUMENT

PATENT SURFACE & MINING RIGHTS
 SURFACE RIGHTS ONLY
 MINING RIGHTS ONLY
 LEASE SURFACE & MINING RIGHTS
 SURFACE RIGHTS ONLY
 MINING RIGHTS ONLY
 LICENSE OF PARTICIPATION
 ORDER IN COUNCIL
 RESERVATION
 CANCELLED
 SAND & GRAVEL
 LAND USE PERMIT

NOTE: MINING RIGHTS IN PARCELS PATENTED PRIOR TO 1912 VESTED IN ORIGINAL PATENTEE BY LANDS ACT R.S.O. 1910 CHAP. 380 SEC. 6. U.S.



RECEIVED
 DEC - 4 1995
 MINING LANDS BRANCH

2.16286

MANI 2.16286

M.N.R. ADMINISTRATIVE DISTRICT
 COCHRANE
 MINING DIVISION
 PORCUPINE
 COCHRANE

Member of
 Ontario
 Ministry of
 Northern Development
 and Mines

G 3557

G-2231