

PROPERTY AND LOCATION

2.16035

THE PROPERTY CONSIST OF (4) UNPATENDED MINING CLAIMS, P1113110, P1113111, P1113112, P1113116 AND ( P1193449-THIS CLAIM NOW OPTION TO BAND - ORE RESOURCES ) IN THE SOUTHEAST QUADRANT OF PENHORWOOD TOWNSHIP, IN THE PORCUPINE MINING DIVISION.

ACCESSIBILITY


VEHICULAR ACCESS TO THESE MINING CLAIMS IS READILY GAINED FROM TIMMINS, ONTARIO VIA HIGHWAY 101 WEST (40 MILES) 64 KILOMETERS TO THE PENHORWOOD - KENOGAMING LOGGING ROAD. YOU TRAVEL SOUTH ON THE LOGGING ROAD FOR APPROX. 16 KILOMETERS APPROX. 1 KILOMETER PASS THE PENHORWOOD-KENOGAMING TOWNSHIP LINE (TOWNSHIP LINE IS POSTED) TURN LEFT AND THIS WILL BRING YOU TO A AREA THAT WAS MECHANICAL STRIPPED. (SEE ATTACHED SKETCH FOR STIPPED AREA.)

GEOLOGY


THE ROCK TYPE WITHIN THIS AREA IS MAGNATIZED MAFIC METAVOLCANICS BORDERED BY A IORN FORMATION APPROX. 100 METRES TO THE WEST OF THE ZINC SHOWING ON MINING CLAIM P1193449 AND APPROX. 25 METRES NORTH OF POST # (4) ON MINING CLAIM P1113116.

TOPOGRAPHY

ROLLING HILLS WITH VERY LITTLE MECHANTABLE TIMBER LEFT STANDING. THIS AREA WAS HARVESTED IN THE MID 1980'S AND REFORESTED WITH JACKPINE AND WHITE SPRUCE SEEDLINGS. THIS STAND IS APPROX. 10 - 15 FT IN HEIGHT.



42B01NE0020 2.16065 PENHORWOOD



( SHEET # )

CLAIM # 1193449  
( 2 - UNITS )

CLAIM # 1159927  
1 - UNIT

CLAIM # 1113116  
( 1 - UNIT )

CLAIM # 1113111  
1 - UNIT

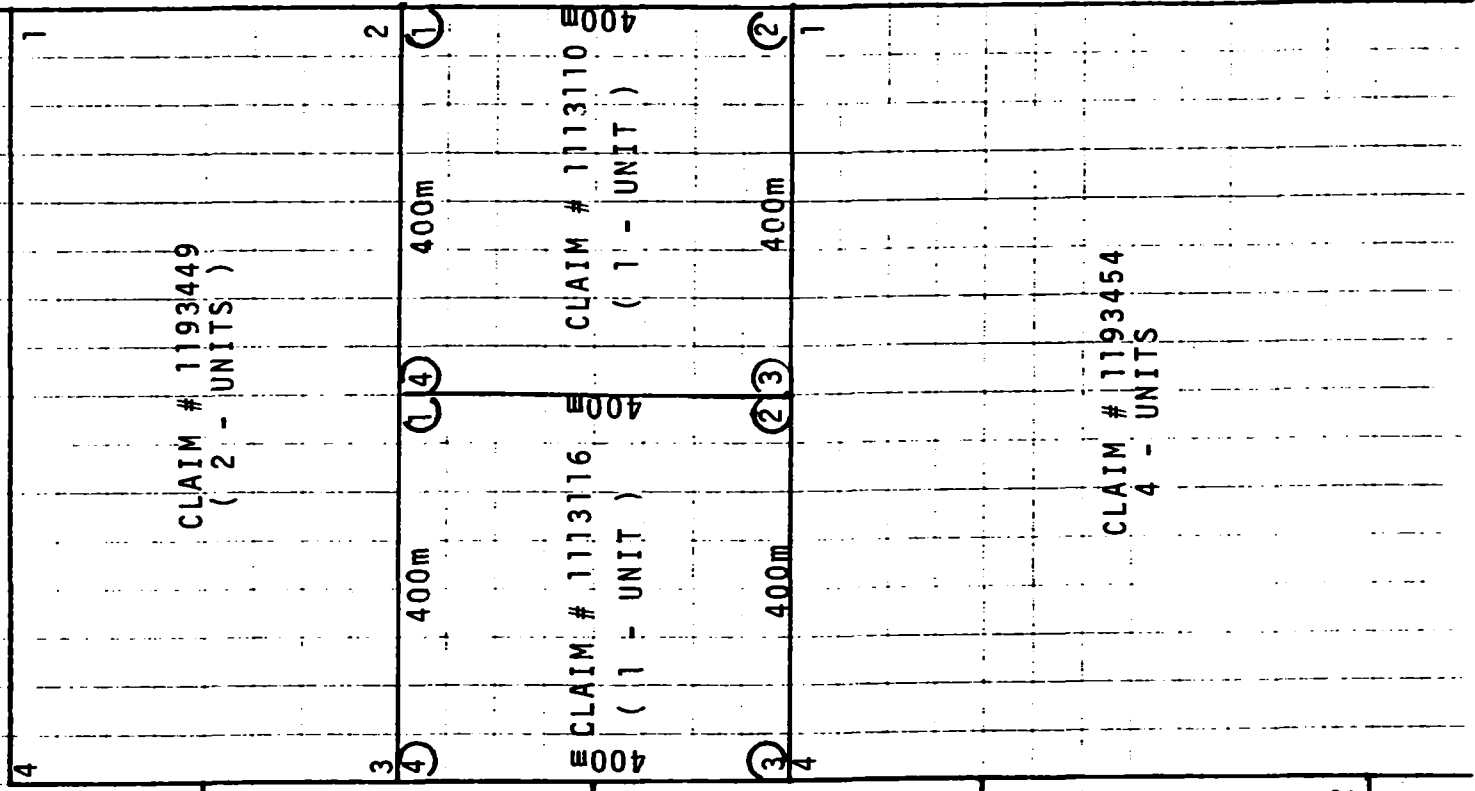
CLAIM # 1113112  
1 - UNIT

CLAIM # 1193454  
4 - UNITS

MINING CLAIMS P1113110  
AND P1113116, STAKED  
APRIL 2/89 AND RECORDED  
APRIL 3/89 AT THE TIMMINI  
RECORDING OFFICE OF THE  
PORCUPINE MINING DIVISION

( SEE ATTACHED SHEET  
# 2 )

SCALE : 1 INCH = 200  
METRES.

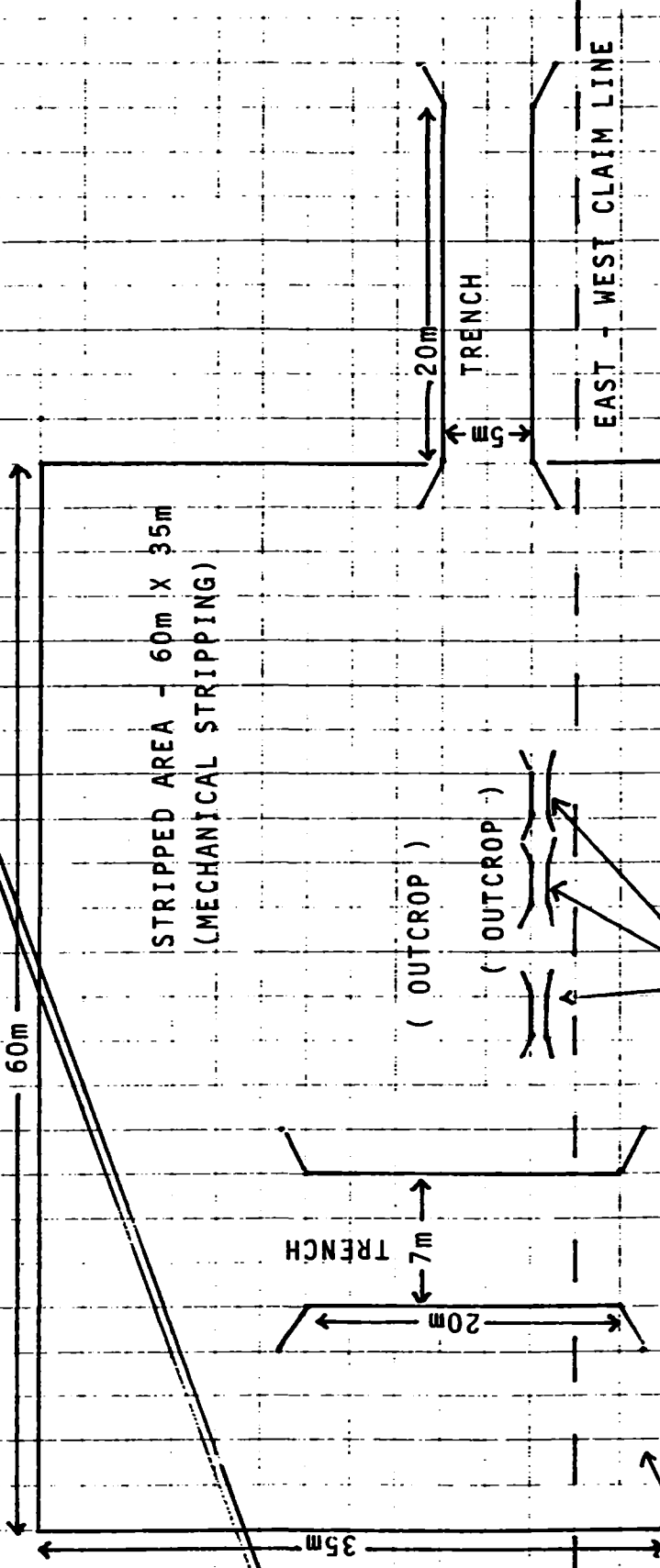


( SHEET # 2 )

CUTOVER AREA JACKPINE AND POPULAR APPROX. 10+15 YEARS OLD

ABANDONED LOGGING ROAD

CEDAR AND BLACK SP.



CLAIM # 1193449

CLAIM # 1113116

STRIPPED AREA IS APPROX. 100M EAST OF # 3 POST ON MINING CLAIM # 1193449 IN PENHORWOOD TOWNSHIP.

3 NEW TRENCHES, 2M LONG X 1M WIDE X 1M DEEP. ( DRILLED WITH HAND PLUGGER AND BLASTED ) SEVERAL SMALL LENS (BANDS) OF SPHALERITE, PYRITE AND GALENA CAN NOW BE OBSERVED IN THE WALL ROCK WITHIN THE TRENCHES.

1-INCH = 10 METRES



ASSESSMENT  
WORK CARRIED OUT ON MINING  
CLAIMS (P1113110, P1113116, P1193449)

APRIL 1, 1995

RE CUT, RE BLAZE AND RIBBON CORNER POST ON MINING  
CLAIMS P1113110, P1113116. (LINES) \$200.00

SEPT. 16 AND 17, 1994

ON SEPT 16, 1994 GEORGE ROSS AND FRED ROSS PROSPECTED  
THE NORTH BOUNDARY OF MINING CLAIM P1113110 AND P1113116  
IN DISCUSSION WE DECIDED THAT ADDITIONAL HAND DRILLING  
BY MEANS OF A GAS PLUGGER AND BLASTING BE CARRIED OUT  
TO DETERMINE IF ADDITIONAL ZINC MINERALIZATION COULD BE  
TRACED BETWEEN THE (2) TRENCHES, TRENCHED AND STRIPPED  
IN 1991 OPAP PROJECT.

ON SEPT 17, 1994 GEORGE ROSS, JASON ROSS AND FRED ROSS WASHED  
OUT A SECTION BETWEEN THE 2 TRENCHES. WE DRILLED SEVERAL  
HOLES AND BLASTED, UPON INVESTIGATION SEVERAL SMALL LENS  
(BANDS) OF SPHALERITE, PYRITE AND GALENA COULD BE OBSERVED  
IN THE WALL ROCK WITHIN THE (3) TRENCHES.

TWO MEN & DAYS PROSPECTING AT \$150/MAN/DAY = \$300.00  
THREE MEN 1 DAY, WASHING OUTCROP, DRILLING AND  
BLASTING AT \$150/MAN/DAY = \$450.00

RENTAL OF GAS PLUGGER FOR 1 DAY AT \$75/DAY = \$75.00


MK3 HIGH PRESSURE WATER PUMP, HOSE AND GAS AT 100/DAY = \$100.00

TWO TRIPS FROM TIMMINS, ONT. TO WORKING SITE  
160 KILOMETERS RETURN TRIP X 2 TRIPS = 320 KM X .30/KM = \$96.00

FOOD FOR 2 MEN 1 DAY AND 3 MEN 1 DAY = 5 MAN DAYS = \$50.00

TOTAL COST TOWARDS ASSESSMENT \$1,271.00  
CREDITS

  
FREDERICK J. ROSS



193126 2 UNITS  
1204438  
15 UNITS  
1204440  
9 UNITS  
193125 3 UNITS  
1204441 UNITS  
1204443  
S 67747 S 67782 S 67781  
S 67748 S 67749 S 67738  
S 78881 S 78880 S 78879 S 78878  
S 78877 S 78876 S 78875 S 78874  
S 78873 S 78872 S 78871 S 78870  
S 78869 S 78868 S 78867 S 78866  
S 78865 S 78864 S 78863 S 78862  
S 78861 S 78860 S 78859 S 78858  
S 78857 S 78856 S 78855 S 78854  
S 78853 S 78852 S 78851 S 78850  
S 78849 S 78848 S 78847 S 78846  
S 78845 S 78844 S 78843 S 78842  
S 78841 S 78840 S 78839 S 78838  
S 78837 S 78836 S 78835 S 78834  
S 78833 S 78832 S 78831 S 78830  
S 78829 S 78828 S 78827 S 78826  
S 78825 S 78824 S 78823 S 78822  
S 78821 S 78820 S 78819 S 78818  
S 78817 S 78816 S 78815 S 78814  
S 78813 S 78812 S 78811 S 78810  
S 78809 S 78808 S 78807 S 78806  
S 78805 S 78804 S 78803 S 78802  
S 78801 S 78800 S 78799 S 78798  
S 78797 S 78796 S 78795 S 78794  
S 78793 S 78792 S 78791 S 78790  
S 78789 S 78788 S 78787 S 78786  
S 78785 S 78784 S 78783 S 78782  
S 78781 S 78780 S 78779 S 78778  
S 78777 S 78776 S 78775 S 78774  
S 78773 S 78772 S 78771 S 78770  
S 78769 S 78768 S 78767 S 78766  
S 78765 S 78764 S 78763 S 78762  
S 78761 S 78760 S 78759 S 78758  
S 78757 S 78756 S 78755 S 78754  
S 78753 S 78752 S 78751 S 78750  
S 78749 S 78748 S 78747 S 78746  
S 78745 S 78744 S 78743 S 78742  
S 78741 S 78740 S 78739 S 78738  
S 78737 S 78736 S 78735 S 78734  
S 78733 S 78732 S 78731 S 78730  
S 78729 S 78728 S 78727 S 78726  
S 78725 S 78724 S 78723 S 78722  
S 78721 S 78720 S 78719 S 78718  
S 78717 S 78716 S 78715 S 78714  
S 78713 S 78712 S 78711 S 78710

# Report of Work Conducted After Recording Claim


Mining Act

Transaction Number  
**W9560.00154**

Personal information collected on this form is obtained under the authority of the Mining Act. This information will be used for correspondence. Questions about this collection should be directed to the Provincial Manager, Mining Lands, Ministry of Northern Development and Mines, Fourth Floor, 158 Cedar Street, Sudbury, Ontario, P3E 6A5, telephone (705) 670-7284.

**2-10005**

- Instructions:
- Please type or print and submit in duplicate.
  - Refer to the Mining Act and Regulations for req Recorder.
  - A separate copy of this form must be completec
  - Technical reports and maps must accompany th
  - A sketch, showing the claims the work is assign



900

Recorded Holder(s) <b>FREDERICK JOHN ROSS</b>	Client No. <b>189352</b>
Address <b>958 PARK AVE. TIMMINS, ONTARIO P4N 7K6</b>	Telephone No. <b>705-267-6796</b>
Mining Division <b>PORCUPINE</b>	Township/Area <b>PENHORWOOD TOWNSHIP</b>
M or G Plan No.	
Date Work Performed From: <b>SEPTEMBER 16/94</b>	To: <b>SEPTEMBER 17/94</b>

Work Performed (Check One Work Group Only)

Work Group	Type
<input checked="" type="checkbox"/> Geotechnical Survey	GENERAL PROSPECTING
<input type="checkbox"/> Physical Work, including Drilling	
<input type="checkbox"/> Rehabilitation	
<input type="checkbox"/> Other Authorized Work	
<input type="checkbox"/> Assays	
<input type="checkbox"/> Assignment from Reserve	

**RECEIVED**  
JUN 8 1995  
MINING LANDS BRANCH

*FR*

Total Assessment Work Claimed on the Attached Statement of Costs \$ 300.00

Note: The Minister may reject for assessment work credit all or part of the assessment work submitted if the recorded holder cannot verify expenditures claimed in the statement of costs within 30 days of a request for verification.

Persons and Survey Company Who Performed the Work (Give Name and Address of Author of Report)

Name	Address
FREDERICK J. ROSS	ALL C/O FREDERICK J. ROSS
GEORGE ROSS	958 PARK AVE. TIMMINS, ONTARIO P4N 7K6

(attach a schedule if necessary)

Certification of Beneficial Interest \* See Note No. 1 on reverse side

I certify that at the time the work was performed, the claims covered in this work report were recorded in the current holder's name or held under a beneficial interest by the current recorded holder.	Date <b>APRIL 3/95</b>	Recorded Holder or Agent (Signature) <i>J Ross</i>
----------------------------------------------------------------------------------------------------------------------------------------------------------------------------------------------------------	---------------------------	-------------------------------------------------------

Certification of Work Report

I certify that I have a personal knowledge of the facts set forth in this Work report, having performed the work or witnessed same during and/or after its completion and annexed report is true.		
Name and Address of Person Certifying <b>FREDERICK J. ROSS, 958 PARK AVE. TIMMINS, ONTARIO P4N 7K6</b>		
Telephone No. <b>705-267-6796</b>	Date <b>APRIL 3/95</b>	Certified By (Signature) <i>J Ross</i>

For Office Use Only

Total Value Cr. Recorded <b>\$ 300.00</b>	Date Recorded <b>APR 3/95</b>	Mining Recorder <i>T. Birley</i>	<p><b>RECEIVED</b> (c) APR 3 1995 2:10 PORCUPINE MINING DIVISION</p>
Deemed Approval Date <b>JULY 2, 1995</b>	Date Approved		
Date Notice for Amendments Sent			

Work Report Number for Applying Reserve	Claim Number (see Note 2)	Number of Claim Units
	P1113110	1
	P1113116	1
<b>Total Number of Claims</b>		<b>2</b>

Value of Assessment of Work Done on the Claim	Value Applied to the Claim
\$150.00	\$100.00
\$150.00	\$100.00
<b>Total Value Work Done</b>	
<b>\$300.00</b>	<b>\$200.00</b>

Value Assigned from the Claim	Reserve: Work to be Claimed at a Future Date
	\$50.00
	\$50.00
<b>Total Assigned From</b>	
	<b>\$100.00</b>

Credits you are claiming in this report may be cut back. In order to minimize the adverse effects of such deletions, please indicate from which claims you wish to prioritize the deletion of credits. Please mark (✓) one of the following:

- Credits are to be cut back starting with the claim listed last, working backwards.
- Credits are to be cut back equally over all claims contained in this report of work.
- Credits are to be cut back as prioritized on the attached appendix.

In the event that you have not specified your choice of priority, option one will be implemented.

**Note 1:** Examples of beneficial interest are unrecorded transfers, option agreements, memorandum of agreements, etc., with respect to the mining claims.

**Note 2:** If work has been performed on patented or leased land, please complete the following:

I certify that the recorded holder had a beneficial interest in the patented or leased land at the time the work was performed.	Signature <i>J. Ross</i>	Date APRIL 3/95
---------------------------------------------------------------------------------------------------------------------------------	--------------------------	--------------------



Statement of Costs  
for Assessment Credit

État des coûts aux fins  
du crédit d'évaluation

Mining Act/Loi sur les mines

Transaction No./N° de transaction

W9560.00154

Personal information collected on this form is obtained under the authority of the Mining Act. This information will be used to maintain a record and ongoing status of the mining claim(s). Questions about this collection should be directed to the Provincial Manager, Minings Lands, Ministry of Northern Development and Mines, 4th Floor, 159 Cedar Street, Sudbury, Ontario P3E 6A5, telephone (705) 670-7284.

Les renseignements personnels contenus dans la présente formule sont recueillis en vertu de la Loi sur les mines et serviront à tenir à jour un registre des concessions minières. Adresser toute question sur la collecte de ces renseignements au chef provincial des terrains miniers, ministère du Développement du Nord et des Mines, 159, rue Cedar, 4<sup>e</sup> étage, Sudbury (Ontario) P3E 6A5, téléphone (705) 670-7284.

1. Direct Costs/Coûts directs

Type	Description	Amount Montant	Totals Total global
Wages Salaires	Labour Main-d'oeuvre		
	Field Supervision Supervision sur le terrain		
Contractor's and Consultant's Fees Droits de l'entrepreneur et de l'expert- conseil	Type		
	PROSPECTING	\$300.00	
			\$300.00
Supplies Used Fournitures utilisées	Type		
Equipment Rental Location de matériel	Type		
Total Direct Costs Total des coûts directs			\$300.00

2. Indirect Costs/Coûts indirects

\*\* Note: When claiming Rehabilitation work Indirect costs are not allowable as assessment work.  
Pour le remboursement des travaux de réhabilitation, les coûts indirects ne sont pas admissibles en tant que travaux d'évaluation.

Type	Description	Amount Montant	Totals Total global
Transportation Transport	Type		
Food and Lodging Nourriture et hébergement			
Mobilization and Demobilization Mobilisation et démobilisation			
Sub Total of Indirect Costs Total partiel des coûts indirects			
Amount Allowable (not greater than 20% of Direct Costs) Montant admissible (n'excédant pas 20 % des coûts directs)			
Total Value of Assessment Credit (Total of Direct and Allowable Indirect costs)		Valeur totale du crédit d'évaluation (Total des coûts directs et indirects admissibles)	

Note: The recorded holder will be required to verify expenditures claimed in this statement of costs within 30 days of a request for verification. If verification is not made, the Minister may reject for assessment work all or part of the assessment work submitted.

Note: Le titulaire enregistré sera tenu de vérifier les dépenses demandées dans le présent état des coûts dans les 30 jours suivant une demande à cet effet. Si la vérification n'est pas effectuée, le ministre peut rejeter tout ou une partie des travaux d'évaluation présentés.

Filing Discounts

1. Work filed within two years of completion is claimed at 100% of the above Total Value of Assessment Credit.
2. Work filed three, four or five years after completion is claimed at 50% of the above Total Value of Assessment Credit. See calculations below:

Total Value of Assessment Credit	Total Assessment Claimed
	× 0.50 =

Remises pour dépôt

1. Les travaux déposés dans les deux ans suivant leur achèvement sont remboursés à 100 % de la valeur totale susmentionnée du crédit d'évaluation.
2. Les travaux déposés trois, quatre ou cinq ans après leur achèvement sont remboursés à 50 % de la valeur totale du crédit d'évaluation susmentionné. Voir les calculs ci-dessous.

Valeur totale du crédit d'évaluation	× 0.50 =
--------------------------------------	----------

**RECEIVED**  
APR 3 1995  
PROCURING DIVISION

Certification Verifying Statement of Costs

I hereby certify:  
that the amounts shown are as accurate as possible and these costs were incurred while conducting assessment work on the lands shown on the accompanying Report of Work form.

Attestation de l'état des coûts

J'atteste par la présente :  
que les montants indiqués sont le plus exact possible et que les dépenses ont été engagées pour effectuer les travaux d'évaluation sur les terrains indiqués dans la formule de rapport de travail ci-joint.

that as FREDERICK J. ROSS I am authorized  
(Recorded Holder, Agent, Position in Company)

Et qu'à titre de \_\_\_\_\_ je suis autorisé  
(titulaire enregistré, représentant, poste occupé dans la compagnie)

to make this certification

à faire cette attestation.

Signature 	Date APRIL 3/95
---------------	--------------------





Statement of Costs for Assessment Credit

État des coûts aux fins du crédit d'évaluation

Mining Act/Loi sur les mines

Transaction No./N° de transaction  
W9560.00154

Personal information collected on this form is obtained under the authority of the Mining Act. This information will be used to maintain a record and ongoing status of the mining claim(s). Questions about this collection should be directed to the Provincial Manager, Minings Lands, Ministry of Northern Development and Mines, 4th Floor, 159 Cedar Street, Sudbury, Ontario P3E 6A5, telephone (705) 670-7284.

Les renseignements personnels contenus dans la présente formule sont recueillis en vertu de la Loi sur les mines et serviront à tenir à jour un registre des concessions minières. Adresser toute question sur la collecte de ces renseignements au chef provincial des terrains miniers, ministère du Développement du Nord et des Mines, 159, rue Cedar, 4<sup>e</sup> étage, Sudbury (Ontario) P3E 6A5, téléphone (705) 670-7284.

1. Direct Costs/Coûts directs

Type	Description	Amount Montant	Totals Total global
Wages Salaires	Labour Main-d'oeuvre	\$650.00	
	Field Supervision Supervision sur le terrain		\$650.00
Contractor's and Consultant's Fees Droits de l'entrepreneur et de l'expert-conseil	Type PROSPECTING	\$300.00	
			\$300.00
Supplies Used Fournitures utilisées	Type		
Equipment Rental Location de matériel	Type GAS PLUGGER	\$75.00	
	MK3 PRESSURE PUMP, HOSE,		
	PUMP GAS	\$100.00	\$175.00
Total Direct Costs Total des coûts directs			\$1,125.00

2. Indirect Costs/Coûts indirects

\*\* Note: When claiming Rehabilitation work Indirect costs are not allowable as assessment work. Pour le remboursement des travaux de réhabilitation, les coûts indirects ne sont pas admissibles en tant que travaux d'évaluation.

Type	Description	Amount Montant	Totals Total global
Transportation Transport	Type 1-1/2 TON TRUCK, 2 TRIPS FROM TIMMINS TO WORK SITE	\$96.00	
			\$96.00
Food and Lodging Nourriture et hébergement	FOOD FOR 5 - MAN DAYS	\$50.00	\$50.00
Mobilization and Demobilization Mobilisation et démoblisation			
Sub Total of Indirect Costs Total partiel des coûts indirects			\$146.00
Amount Allowable (not greater than 20% of Direct Costs) Montant admissible (n'excédant pas 20 % des coûts directs)			
Total Value of Assessment Credit (Total of Direct and Allowable indirect costs) Valeur totale du crédit d'évaluation (Total des coûts directs et indirects admissibles)			\$1,271.00

Note: The recorded holder will be required to verify expenditures claimed in this statement of costs within 30 days of a request for verification. If verification is not made, the Minister may reject for assessment work all or part of the assessment work submitted.

Note: Le titulaire enregistré sera tenu de vérifier les dépenses demandées dans le présent état des coûts dans les 30 jours suivant une demande à cet effet. Si la vérification n'est pas effectuée, le ministre peut rejeter tout ou une partie des travaux d'évaluation présentés.

Filing Discounts

- Work filed within two years of completion is claimed at 100% of the above Total Value of Assessment Credit.
- Work filed three, four or five years after completion is claimed at 50% of the above Total Value of Assessment Credit. See calculations below:

Total Value of Assessment Credit	Total Assessment Claimed
	x 0.50 =

Remises pour dépôt

- Les travaux déposés dans les deux ans suivant leur achèvement sont remboursés à 100 % de la valeur totale susmentionnée du crédit d'évaluation.
- Les travaux déposés trois, quatre ou cinq ans après leur achèvement sont remboursés à 50 % de la valeur totale du crédit d'évaluation susmentionné. Voir les calculs ci-dessous.

Valeur totale du crédit d'évaluation	Evaluation totale demandée
	x 0,50 =

Certification Verifying Statement of Costs

I hereby certify: that the amounts shown are as accurate as possible and these costs were incurred while conducting assessment work on the lands shown on the accompanying Report of Work form.

that as FREDERICK J. ROSS I am authorized (Recorded Holder, Agent, Position in Company)

to make this certification

Attestation de l'état des coûts

J'atteste par la présente: que les montants indiqués sont le plus exact possible et que ces dépenses ont été engagées pour effectuer les travaux d'évaluation sur les terrains indiqués dans la formule de rapport de travail ci-joint.

Et qu'à titre de \_\_\_\_\_ je suis autorisé (titulaire enregistré, représentant, poste occupé dans la compagnie)

à faire cette attestation.

Signature 	Date APRIL 3/95
---------------	--------------------

Ministry of  
Northern Development  
and Mines

Ministère du  
Développement du Nord  
et des Mines

Geoscience Approvals Office  
933 Ramsey Lake Road  
6th Floor  
Sudbury, Ontario  
P3E 6B5

Telephone: (705) 670-5853  
Fax: (705) 670-5863

June 27, 1995

Our File: 2.16065  
Transaction #: W9560.00154

Mining Recorder  
Ministry of Northern  
Development & Mines  
60 Wilson Avenue, 1st Floor  
Timmins, Ontario  
P4N 2S7

Ms. Binkley:

**Subject: APPROVAL OF ASSESSMENT WORK CREDITS ON MINING CLAIMS  
P1113110 & P1113116 IN PENHORWOOD TOWNSHIP**

---

Assessment credits have been approved as outlined on the report of work form. The credits have been approved under Section 9 (Prospecting) of the Mining Act Regulations.

The approval date is June 26, 1995.

If you have any questions regarding this correspondence, please contact Steven Beneteau at (705) 670-5858.

Yours sincerely,



Ron C. Gashinski  
Senior Manager, Mining Lands Section  
Mining and Land Management Branch  
Mines and Minerals Division

 SBB/jn

cc: Resident Geologist  
Timmins, Ontario

Assessment Files Library  
Sudbury, Ontario

**REFERENCE**

**AREAS WITHDRAWN FROM DISPOSITION**

Description	Order No.	Date	Disposition	File
1007 RESERVE		S.R.O.		38427
SEC 43/70	W 3/72	27/02/72	S.R.O.	43008 V2
SEC 24/60	1/7/78	1/7/78	S.R.O.	12557
ORDER OF THE MINISTER #33/87 DATED MARCH 30/87 WITHDRAWING MINING AND SURFACE RIGHTS UNDER SECTION 24 OF THE MINES ACT 190 (S.O.)				

**SAND AND GRAVEL**

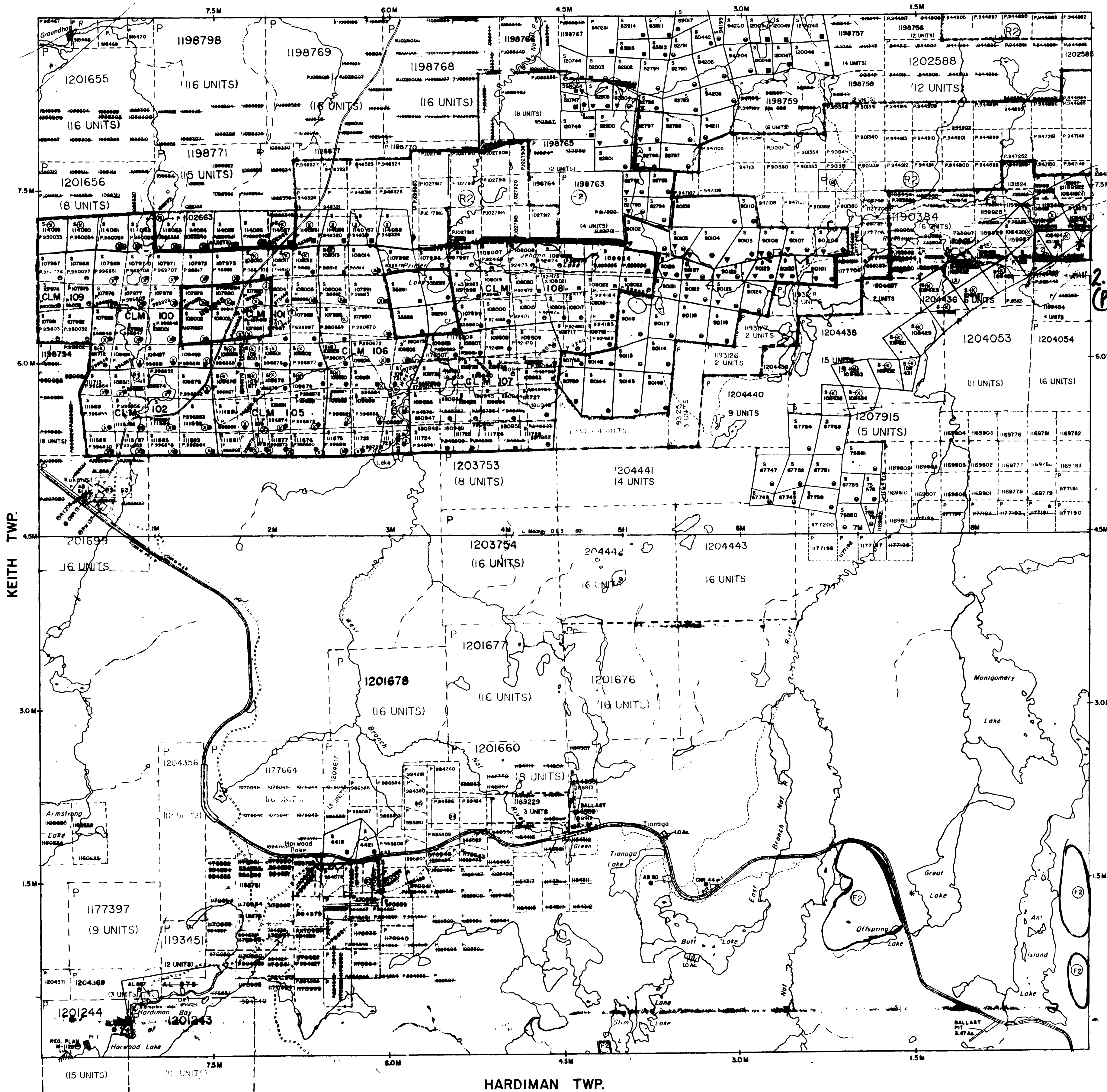
1. GRAVEL	FILE 38729
2. GRAVEL PIT	FILE 1055 V 6
3. GRAVEL	FILE 10874
4. QUARRY PERMIT #2004 GRANTED FOR THE REMOVAL OF THE QUARTE ALL 1. 1987	
5. QUARRY PERMIT # 2004 GRANTED FOR THE REMOVAL OF QUARTE SEPT. 10. 1987	
6. CANCELLED PATENT AND LEASED CLAIMS	

SURFACE AND MINING RIGHTS WITHDRAWN FROM PROSPECTING, STAMPS OUT, SALE OR LEASE UNDER SECTION 13 OF THE MINES ACT, R.S.O. 1990 (DATE) 25-MAY-29 ORDER NO. 17/96

THIS TWP. SUBJECT TO FOREST ACTIVITIES IN 1990/96 FURTHER INFORMATION AVAILABLE ON FILE.

THE INFORMATION THAT APPEARS ON THIS MAP HAS BEEN COMPILED FROM VARIOUS SOURCES, AND ACCURACY IS NOT GUARANTEED. THOSE WISHING TO STAKE MINING CLAIMS SHOULD CONSULT WITH THE MINING RECORDER, MINISTRY OF NORTHERN DEVELOPMENT AND MINES FOR ADDITIONAL INFORMATION ON THE STATUS OF THE LANDS SHOWN HEREON.

**REEVES TWP.**



**LEGEND**

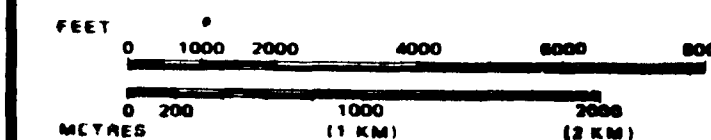
- HIGHWAY AND ROUTE No.
- OTHER ROADS
- TRAILS
- SURVEYED LINES:
  - TOWNSHIPS, BASE LINES, ETC.
  - LOTS, MINING CLAIMS, PARCELS, ETC.
- UNSURVEYED LINES:
  - LOT LINES
  - PARCEL BOUNDARY
  - MINING CLAIMS ETC.
- RAILWAY AND RIGHT OF WAY
- UTILITY LINES
- NON-PERENNIAL STREAM
- FLOODING OR FLOODING RIGHTS
- SUBDIVISION OR COMPOSITE PLAN
- RESERVATIONS
- ORIGINAL SHORELINE
- MARSH OR MUSKOG
- MINES
- TRAVERSE MONUMENT

**DISPOSITION OF CROWN LANDS**

TYPE OF DOCUMENT	SYMBOL
PATENT, SURFACE & MINING RIGHTS	
- SURFACE RIGHTS ONLY	
- MINING RIGHTS ONLY	
LEASE, SURFACE & MINING RIGHTS	
- SURFACE RIGHTS ONLY	
- MINING RIGHTS ONLY	
LICENCE OF OCCUPATION	
ORDER-IN-COUNCIL	
RESERVATION	
CANCELLED	
SAND & GRAVEL	
LAND USE PERMIT	

NOTE: MINING RIGHTS IN PARCELS PATENTED PRIOR TO MAY 8, 1913, VESTED IN ORIGINAL PATENTEE BY THE PUBLIC LANDS ACT, R.S.O. 1970, CHAP. 200, SEC. 62, SUBSEC. 1.

SCALE: 1 INCH = 40 CHAINS



ISSUED

ACTIVATED JANUARY 30 1985

TOWNSHIP  
**PENHORWOOD**  
 M.N.R. ADMINISTRATIVE DISTRICT  
 CHAPLEAU  
 MINING DIVISION  
 PORCUPINE  
 LAND TITLES / REGISTRY DIVISION  
 SUDBURY

Ministry of Natural Resources  
 Land Management Branch  
 Ontario

Date MARCH 1985  
 Number **G-3244**

2.16065

