



Jan 24/90

Sir: RE: OP89-132

This is the follow up of activities done in regard to the prospecting grant I have received

I decided to put all my attention to my near River Penhorwood zinc property. A total of five, eight hour days were spent with a D7-K Bulldozer on the property. The outcrop was stripped on length and width until the overburden became too deep to move and water was also encountered. The outcrop was cleaned as best I could with air from an air compressor. Blasting was not used because of the extreme cold weather 20 to 30 below zero at times. I drilled and blasted a series of trenches across the zone. The main mineral is massive sphalerite with some calcopyrite and pyrite. Twenty samples were taken and assayed for Au - Ag - Zn. The big set back was the weather. The access road had to be plowed twice because of snow fall; as the work was going on. Also the outcrop had to be cleaned often because of the falling snow. My plans are to mark the stripped area this spring and have it mapped in detail also if further stripping is necessary pending assay results a shovel will be brought in. If results warrant a claim and drill program will be looked at.

(over)

Because of the weather conditions I decided against doing any work on my Horwood Gold showing and my Penhowood Gold showing. The great amount of snow we have in this area has cut off the roads to these properties. A great deal of money would have been spent just opening the roads to these places. Interesting as the Horwood area is the spring and summer would be much easier and less costly for work to be performed. Plans are to strip wash and sample these areas this spring.

Thanking your department for the grant and the help from the Summer mining office and Jim Ireland the Gold Geologist who was a very big help.

Yours Truly  
George Ross  
Box 177  
Foley, Ontario  
POM 1T0

George Ross

# LEGEND


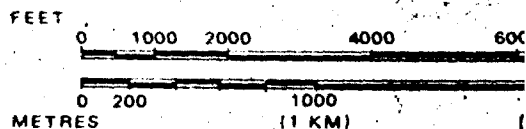
- HIGHWAY AND ROUTE No. ———
- OTHER ROADS = = =
- TRAILS - - -
- SURVEYED LINES:
  - TOWNSHIPS, BASE LINES, ETC. ———
  - LOTS, MINING CLAIMS, PARCELS, ETC. - - -
- UNSURVEYED LINES:
  - LOT LINES - - -
  - PARCEL BOUNDARY - - -
  - MINING CLAIMS ETC. - - -
- RAILWAY AND RIGHT OF WAY + + +
- UTILITY LINES - - -
- NON-PERENNIAL STREAM - - -
- FLOODING OR FLOODING RIGHTS /
- SUBDIVISION OR COMPOSITE PLAN //
- RESERVATIONS ■
- ORIGINAL SHORELINE ·····
- MARSH OR MUSKEG ~ ~ ~
- MINES ⊙
- TRAVERSE MONUMENT ⊕

# DISPOSITION OF CROWN

## TYPE OF DOCUMENT

- PATENT, SURFACE & MINING RIGHTS - - - - -
  - " SURFACE RIGHTS ONLY - - - - -
  - " MINING RIGHTS ONLY - - - - -
  - LEASE, SURFACE & MINING RIGHTS - - - - -
  - " SURFACE RIGHTS ONLY - - - - -
  - " MINING RIGHTS ONLY - - - - -
  - LICENCE OF OCCUPATION - - - - -
  - ORDER-IN-COUNCIL - - - - -
  - RESERVATION - - - - -
  - CANCELLED - - - - -
  - SAND & GRAVEL - - - - -
  - LAND USE PERMIT - - - - -
- NOTE: MINING RIGHTS IN PARCELS PATENTED 1913, VESTED IN ORIGINAL PATENTEE LANDS ACT, R.S.O. 1970, CHAP. 390, S1

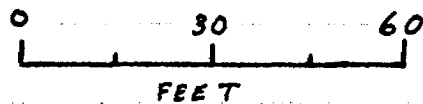
SCALE: 1 INCH = 40 CHAINS



Pentharwood TWP

NG TWP.

CLAIM NO. 1113116



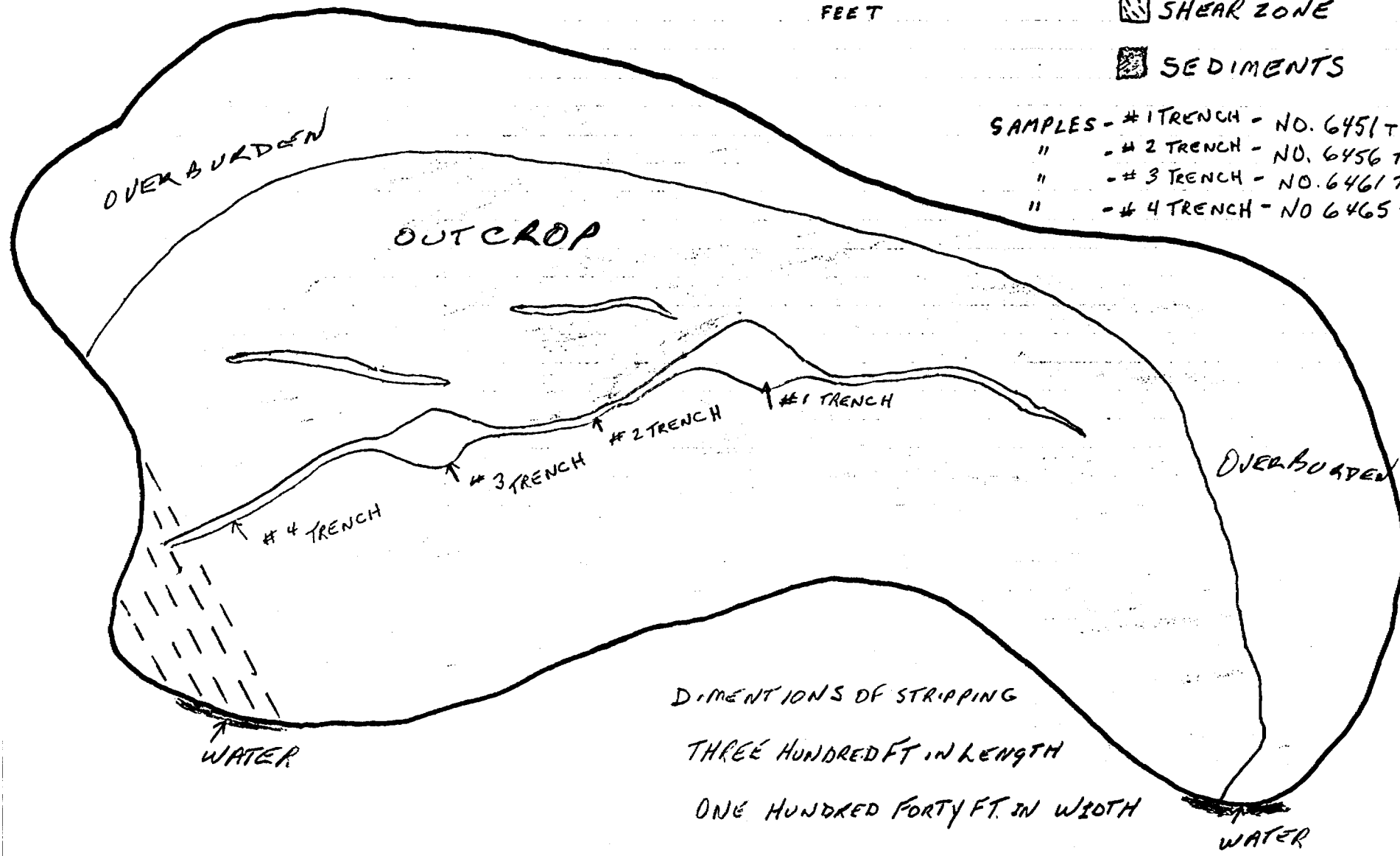
☐ SPHALERITE (MASSIVE STRINGERS)

▨ SHEAR ZONE

▩ SEDIMENTS



SAMPLES - #1 TRENCH - NO. 6451 TO 6455  
" - #2 TRENCH - NO. 6456 TO 6460  
" - #3 TRENCH - NO. 6461 TO 6465  
" - #4 TRENCH - NO. 6465 TO 6470


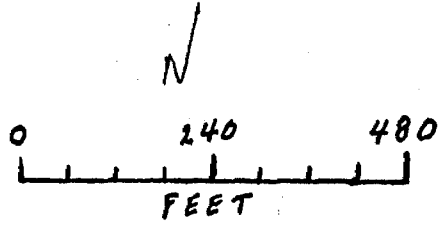


DIMENSIONS OF STRIPPING  
THREE HUNDRED FT. IN LENGTH  
ONE HUNDRED FORTY FT. IN WIDTH

George Ross

S

NAT RIVER - PENHORWOOD ZINC PROPERTY  
CLAIM NO. 1113116



W

E

S

George Ross



Established 1928

# Swastika Laboratories

A Division of Assayers Corporation Ltd.

Assaying - Consulting - Representation

MINING DEVELOPMENT RECEIVED

**Assay Certificate** 77488

JAN 30 1990

OT-0057-RA1

Company: **Mr. George Ross**  
Project: **Pen Horwood**  
Attn: *0P89-137*

RESIDENT GEOLOGIST  
OFFICE, THIMMINS

Date: JAN-29-90

Copy 1. P. O. Box 177, Foleyet, Ont. P0M1T0

We hereby certify the following Assay of 19 Rock samples submitted JAN-24-90 by .

Sample Number	Au Oz/ton	Au (Checks)	Au g/t	Au (Checks)	Ag PPM	Zn PPM
6451	0.007		0.23		4.1	4220
6452	0.003		0.10		5.3	30700
6453	0.008		0.28		10.7	52400
6454	0.004	0.003	0.13	0.12	10.3	39400
6455	0.001		0.01		5.1	9130
6456	0.002		0.08		12.6	55600
6457	0.001		0.01		1.0	2450
6458	0.001		0.02		7.1	54400
6459	0.001		0.01		0.5	547
6461	0.001		0.03		2.3	23600
6462	0.001		0.03		4.3	497
6463	0.001		0.01		0.7	162
6464	0.001		0.02		1.4	5300
6465	0.001		0.01		5.8	43000
6466	0.001		0.03		6.6	51700
6467	0.001	0.001	0.01	0.01	0.5	728
6468	0.001		0.02		1.3	1620
6469	0.006		0.21		4.7	11900
6470	0.001		0.01		1.4	5460

Certified by

G. Lebel / Manager



P.O. Box 10, Swastika, Ontario P0K 1T0

Telephone (705) 642-3244

FAX (705) 642-3300

MOORE LICENSE 11 A

21599



**SWASTIKA LABORATORIES LIMITED**

P.O. BOX 10, SWASTIKA, ONTARIO P0K 1T0  
 TELEPHONE: (705) 642-3244 FAX (705) 642-3300

DATE: 29 Jan 1990  
 TRANSPORTEUR: SHIPPED VIA

VENDU A SOLD TO: George Ross *OP 89-132*  
 Box 177  
 Foleyet, Ontario  
 POM 1T0

1.5% LATE CHARGE OVER 30  
 DAYS (ANNUAL RATE 18%)

NO. D'EXEMPT. DE TAXE FED.		NO. D'EXEMPT. DE TAXE PROV.		VOTRE NO. DE COMMANDE		NOTRE NO. DE COMMANDE		CONDITIONS		REP. DES VENTES		
FED. LICENCE NO.		PROV. LICENCE NO.		Pen Horwood YOUR ORDER NO.		OUR ORDER NO.		NET 30 DAYS		SALES REP.		
QUANTITE QUANTITY	DESCRIPTION							TERMS	FIX UNITAIRE UNIT PRICE	MONTANT AMOUNT		
19	Au assays								\$ 8.75	\$ 166.25		
19	Ag Zn PPM								8.00	152.00		
19	Sample Handling								3.00	57.00		
Cert.#77488 Jan. 29, 1990 file #OT-0057							DEPT OF NORTHERN DEVELOPMENT & MINES RECEIVED					
							JAN 30 1990					
							MINISTRY OF NORTHERN DEVELOPMENT & MINES					
									TOTAL...		\$ 375.25	

FACTURE/INVOICE ANALYTICAL CHEMISTS • ASSAYERS • CONSULTANTS  
 ESTABLISHED 1928

