



Ministry of
Northern Development
and Mines

Report of Work Conducted After Recording Claim

Mining Act

Assess
Transaction Number
W9360.00006

Personal information collected on this form is obtained under the authority of the Mining Act. This information will be used for correspondence. Questions about this collection should be directed to the Provincial Manager, Mining Lands, Ministry of Northern Development and Mines, Fourth Floor, 159 Cedar Street, Sudbury, Ontario, P3E 6A5, telephone (705) 670-7264.

- Instructions:**
- Please type or print and submit in duplicate.
 - Refer to the Mining Act and Regulations for Recorder.
 - A separate copy of this form must be complete.
 - Technical reports and maps must accompany.
 - A sketch, showing the claims the work is ass



42801NE5000 W9306-00006 PENHORWOOD

010

Recorded Holder(s) FREDERICK J. ROSS, GEORGE ROSS, AND ROGER DENOMMEE	Client No. 189352, 189376, 125387
Address C/O FREDERICK J. ROSS, 958 PARK AVE. TIMMINS, ONT. P4N 7K6	Telephone No. 705 - 267 - 6796
Mining Division PORCUPINE	Township/Area PENHORWOOD TOWNSHIP
M or G Plan No.	
Dates Work Performed From: APRIL, 22, 27, 28, 29/91 AND MAY, 4, 11, 12/91	

Work Performed (Check One Work Group Only)

Work Group	Type
<input type="checkbox"/> Geotechnical Survey	
<input checked="" type="checkbox"/> Physical Work, Including Drilling	HAND STRIPPING, WASHINGTON SURVEY, GIS - ASSESSMENT FILES, PLUGGER - DRILLING AND SAMPLING.
<input type="checkbox"/> Rehabilitation	
<input type="checkbox"/> Other Authorized Work	
<input type="checkbox"/> Assays	10 ASSAY
<input type="checkbox"/> Assignment from Reserve	

RECEIVED
MAR 24 1993
GIS - ASSESSMENT FILES

RECORDED
JAN 18 1993

Total Assessment Work Claimed on the Attached Statement of Costs \$ 3,200.00

Note: The Minister may reject for assessment work credit all or part of the assessment work submitted if the recorded holder cannot verify expenditures claimed in the statement of costs within 30 days of a request for verification.

Persons and Survey Company Who Performed the Work (Give Name and Address of Author of Report)

Name	Address
FREDERICK J. ROSS	958 PARK AVE. TIMMINS, ONTARIO P4N 7K6
GEORGE ROSS	GENERAL DELIVERY, FOLEYET, ONTARIO POM 1T0
ROGER DENOMMEE	C/O F.J.ROSS, 958 PARK AVE. TIMMINS, ONTARIO P4N 7K6

(attach a schedule if necessary)

Certification of Beneficial Interest * See Note No. 1 on reverse side

I certify that at the time the work was performed, the claims covered in this work report were recorded in the current holder's name or held under a beneficial interest by the current recorded holder.	Date JAN. 18/93	Recorded Holder or Agent (Signature) <i>[Signature]</i>
--	---------------------------	--

Certification of Work Report

I certify that I have a personal knowledge of the facts set forth in this Work report, having performed the work or witnessed same during and/or after its completion and annexed report is true.		
Name and Address of Person Certifying FREDERICK J. ROSS, 958 PARK AVE. TIMMINS, ONTARIO P4N 7K6		
Telephone No. 705 - 267 - 6796	Date JAN. 18/93	Certified By (Signature) <i>[Signature]</i>

For Office Use Only

Total Value Cr. Recorded 3,200	Date Recorded Jan 18 1993	Mining Recorder <i>[Signature]</i>	Received Stamp RECEIVED JAN 18 1993 TB (c) 9:45
	Deemed Approval Date April 19 1993	Date Approved	
Date Notice for Amendments Sent			



Statement of Costs for Assessment Credit

État des coûts aux fins du crédit d'évaluation

Mining Act/Loi sur les mines

Transaction No./N° de transaction

W9360.00006

Personal information collected on this form is obtained under the authority of the Mining Act. This information will be used to maintain a record and ongoing status of the mining claim(s). Questions about this collection should be directed to the Provincial Manager, Minings Lands, Ministry of Northern Development and Mines, 4th Floor, 159 Cedar Street, Sudbury, Ontario P3E 6A5, telephone (705) 870-7264.

Les renseignements personnels contenus dans la présente formule sont recueillis en vertu de la Loi sur les mines et serviront à tenir à jour un registre des concessions minières. Adresser toute question sur la collecte de ces renseignements au chef provincial des terrains miniers, ministère du Développement du Nord et des Mines, 159, rue Cedar, 4^e étage, Sudbury (Ontario) P3E 6A5, téléphone (705) 870-7264.

1. Direct Costs/Coûts directs

Type	Description	Amount Montant	Totals Total global
Wages Salaires	Labour 17 MAN DAYS Main-d'oeuvre	\$150.00/DAY	\$2,550.00
	Field Supervision Supervision sur le terrain		
Contractor's and Consultant's Fees Droits de l'entrepreneur et de l'expert-conseil	Type		
Supplies Used Fournitures utilisées	Type GAS PLUGGER & MK3 POWER PUMP	NO CHARGE	
Equipment Rental Location de matériel	Type		
Total Direct Costs Total des coûts directs			\$2,550.00

2. Indirect Costs/Coûts indirects

** Note: When claiming Rehabilitation work indirect costs are not allowable as assessment work. Pour le remboursement des travaux de réhabilitation, les coûts indirects ne sont pas admissibles en tant que travaux d'évaluation.

Type	Description	Amount Montant	Totals Total global
Transportation Transport	Type 2-PERSONAL 1/2 TON VEHICLES.		
	SEVEN RET. TRIPS	\$300.00	\$300.00
Food and Lodging Nourriture et hébergement	\$50.00/DAY FOR 3 MEN - 7 DAYS	\$350.00	\$350.00
Mobilization and Demobilization Mobilisation et démoblisation			
Sub Total of Indirect Costs Total partiel des coûts indirects			\$650.00
Amount Allowable (not greater than 20% of Direct Costs) Montant admissible (n'excédant pas 20 % des coûts directs)			\$510.00
Total Value of Assessment Credit (Total of Direct and Allowable Indirect costs)			\$3060.00
Valeur totale du crédit d'évaluation (Total des coûts directs et indirects admissibles)			\$3060.00

Note: The recorded holder will be required to verify expenditures claimed in this statement of costs within 30 days of a request for verification. If verification is not made, the Minister may reject for assessment work all or part of the assessment work submitted.

Note: Le titulaire enregistré sera tenu de vérifier les dépenses demandées dans le présent état des coûts dans les 30 jours suivant une demande à cet effet. Si la vérification n'est pas effectuée, le ministre peut rejeter tout ou une partie des travaux d'évaluation présentés.

Filing Discounts

1. Work filed within two years of completion is claimed at 100% of the above Total Value of Assessment Credit.
2. Work filed three, four or five years after completion is claimed at 50% of the above Total Value of Assessment Credit. See calculations below:

Total Value of Assessment Credit	Total Assessment Claimed
	x 0.50 =

Remises pour dépôt

1. Les travaux déposés dans les deux ans suivant leur achèvement sont remboursés à 100 % de la valeur totale susmentionnée du crédit d'évaluation.
2. Les travaux déposés trois, quatre ou cinq ans après leur achèvement sont remboursés à 50 % de la valeur totale du crédit d'évaluation susmentionné. Voir les calculs ci-dessous.

Valeur totale du crédit d'évaluation	Evaluation totale demandée
	x 0,50 =

Certification Verifying Statement of Costs

I hereby certify: that the amounts shown are as accurate as possible and these costs were incurred while conducting assessment work on the lands shown on the accompanying Report of Work form.

I am authorized as EQUAL PARTNER (Recorded Holder, Agent, Position in Company)

to make this certification

Attestation de l'état des coûts

J'atteste par la présente: que les montants indiqués sont le plus exact possible et que ces dépenses ont été engagées pour effectuer les travaux d'évaluation sur les terrains indiqués dans la formule de rapport de travail ci-joint.

Et qu'à titre de _____ je suis autorisé(e) (titulaire enregistré, représentant, poste occupé dans la compagnie)

à faire cette attestation.

Signature	Date
	JAN. 18/93



42B01NE5000 W9306-00006 PENHORWOOD

900

ROSS, MORIN AND DENOMMEE ZINC AND TALC SHOWING, PENHORWOOD TOWNSHIP.

PROPERTY AND LOCATION

THE PROPERTY CONSIST OF SIXTEEN UNPATENTED MINING CLAIMS IN THE SOUTHEAST QUADRANT OF PENHORWOOD TOWNSHIP, IN THE PORCUPINE MINING DIVISION.

ACCESSIBILITY.

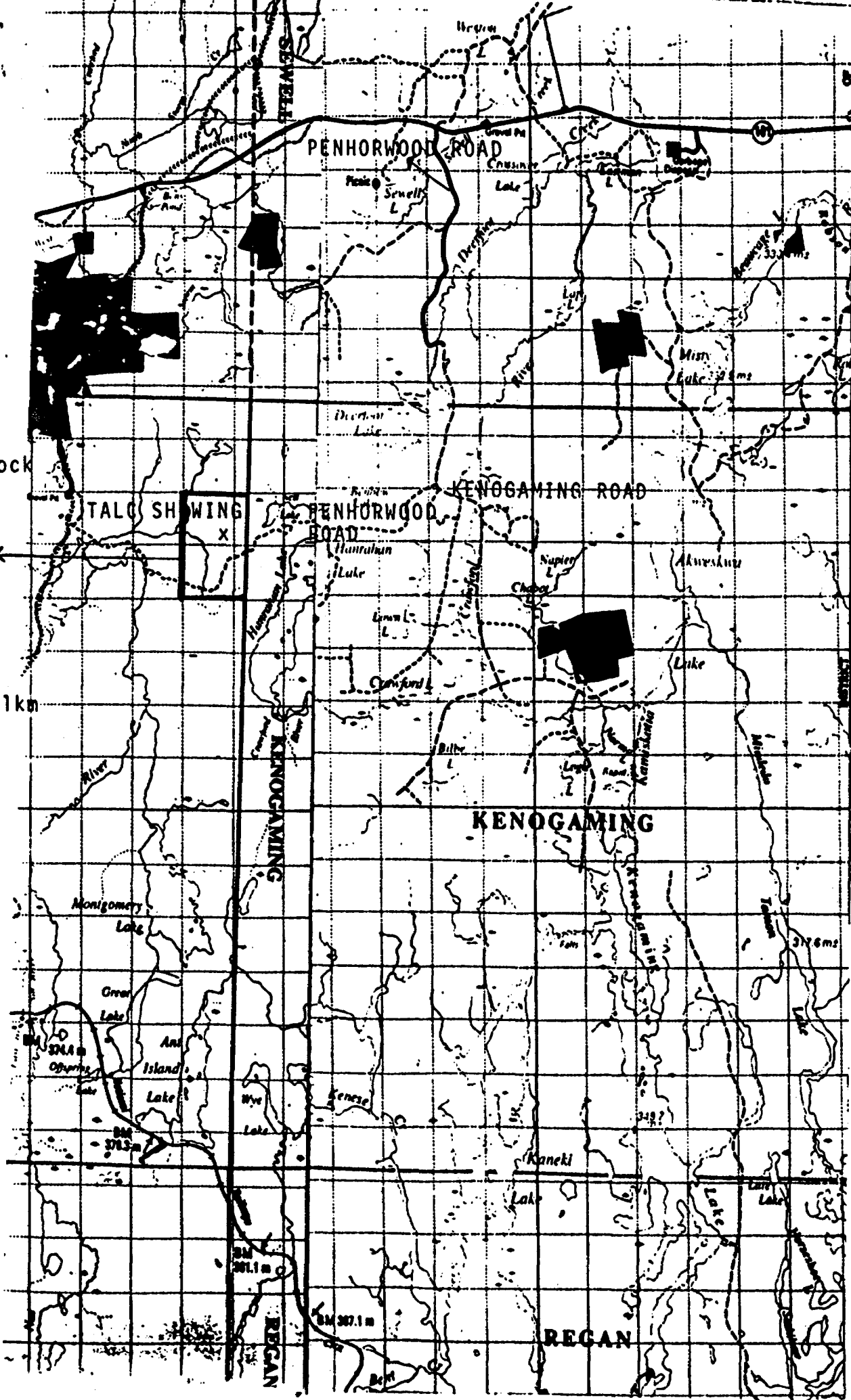
VEHICULAR ACCESS TO THE SIXTEEN UNPATENTED MINING CLAIMS IN PENHORWOOD TOWNSHIP IS READILY GAINED FROM TIMMINS, ONTARIO VIA HIGHWAY 101. YOU TRAVEL (72 KM.) WEST ON HIGHWAY 101 TO THE PENHORWOOD LOGGING ROAD IN SEWELL TOWNSHIP. YOU TRAVEL SOUTH ON THE LOGGING ROAD FOR APPROXIMATELY (10 KM.) AND THIS WILL PUT YOU IN THE CENTRE OF OUR CLAIM BLOCK. THIS CLAIM BLOCK IS WITHIN A LARGE CUTOVER AREA THAT WAS HARVESTED IN THE MID EIGHTYS BY ROMEO MALETTE FOREST OF TIMMINS, ONTARIO. THE CLAIM BLOCK STARTS AT THE NORTH - SOUTH PENHORWOOD - KENOGAMING TOWNSHIP LINE , THIS LINE IS POSTED.

GEOLOGY

THE ROCK TYPE IN THIS AREA IS MIGNATIZED MAFIC METAVOLCANICS BORDERED BY A IORN FORMATION RUNNING EAST YO WEST. THERE IS A TALC SHOWING ON CLAIM NO.1131524 AND A ZINC SHOWING ON CLAIM NO.1113149 WITHIN THE CLAIM BLOCK. A LARGE CARBONATED QUARTZ ZONE IS VISIBLE ON CLAIM NO. 1159928 AND EXTENDS TO THE WEST ON THE NORANDA CLAIMS. SEVERAL QUARTZ STRINGERS HAVE BEEN EXPOSED PARALLEL TO THE IORN FORMATION ON CLAIM NO.1159927 AND A MASSIVE SULPHIDE SHOWING ON CLAIM NO.1113149.

RECOMMENDATIONS

MORE GROUND WORK TO BE CARRIED OUT ON CLAIMS NO. 1159926 AND 1159928 AFTER ROMEO MALETTE OF TIMMINS COMPLETES HARVESTING THE TIMBER ON THESE TWO CLAIMS, IE , PROSPECTING , TRENCHING, DRILLING AND BLASTING. TO BE CARRIED OUT IF WARRENTED.



6, claim block
PENHORWOOD
TOWNSHIP

SCALE - 1cm = 1km

PENHORWOOD ROAD

KENO GAMING ROAD

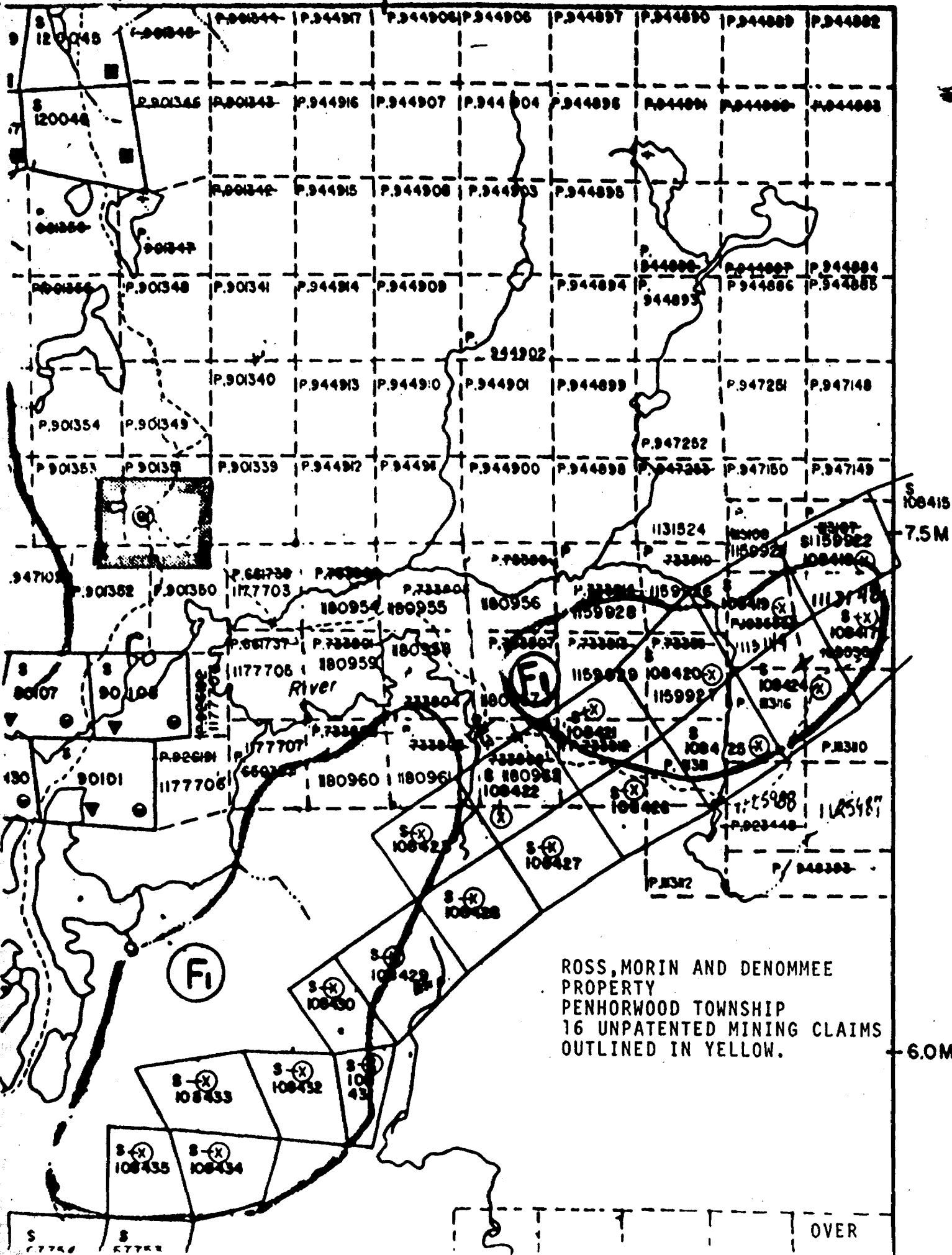
TALG SHWING

PENHORWOOD ROAD

KENO GAMING

REGAN

1.5M



ROSS, MORIN AND DENOMMEE
 PROPERTY
 PENHORWOOD TOWNSHIP
 16 UNPATENTED MINING CLAIMS
 OUTLINED IN YELLOW.

OVER

PENHORWOOD TOWNSHIP

CLAIM # 1159928

CLAIM # 1159926



CLAIM # 1159927

CLAIM # 1113149

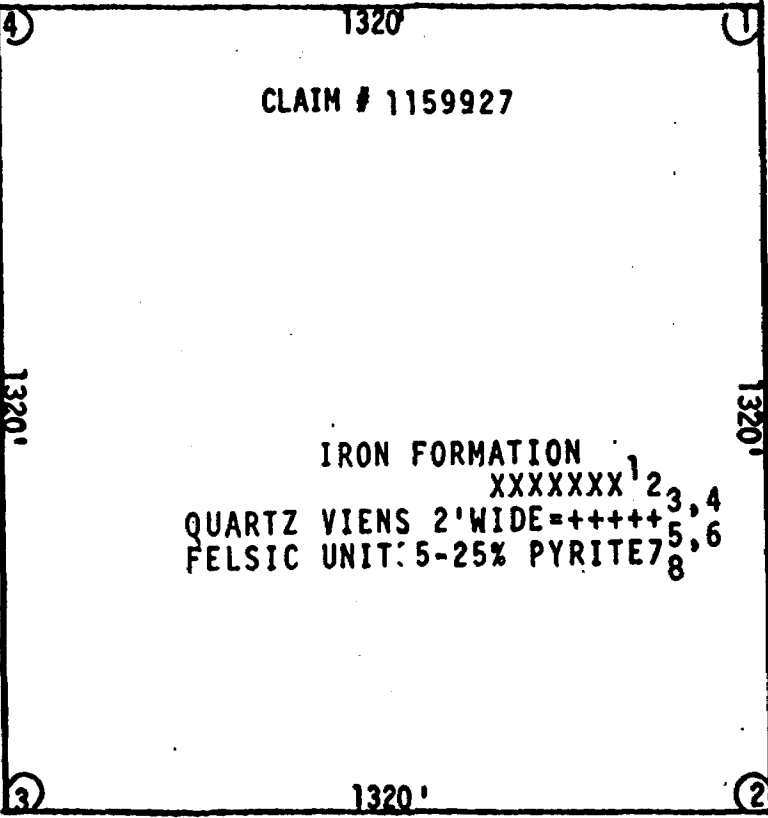
SULPHIDE ZONE

IRON FORMATION

IRON FORMATION
 XXXXXX 1 2 3 4
 QUARTZ VIENS 2' WIDE =++++ 5, 6
 FELSIC UNIT: 5-25% PYRITE 7 8

3 9 s 10 s 1320'

CLAIM # 1113116



SAMPLES 1 TO 8 WHERE TAKEN ON CLAIM # 1159927 APPROX. 500' NORTH OF NO. 2 POST AND 250' WEST OF EAST CLAIM LINE. EIGHT SAMPLES WHERE TAKEN FROM THIS AREA. AREA IS APPROX. 50" LONG BY 20" WIDE. X REPERSENTS IORN FORMATION. + REPERSENTS QUARTZ VIENS ANDFELSIC UNIT.

SAMPLES 9 AND 10 WHERE TAKEN ON CLAIM # 1113149 APPROX. 100" SOUTH OF NO. 3 POST 150' EAST OF WEST CLAIM LINE.

SCALE: 1" = 330'

PROSPECTING DAILY LOG

PROJECT AREA
 PENHORWOOD TOWNSHIP
 CLAIM # 1159927
 CLAIM # 1113149
 CLAIM # 1159926
 CLAIM # 1159928

<u>DATES</u>	<u>WORK PERFORMED</u>
APRIL 22/91	PROSPECTED ALONG EAST CLAIM LINE OF CLAIM NO. 1159927, NO SAMPLES TAKEN.
APRIL 27,28,29/91	PROSPECTED,BLASTED AND SAMPLED OUTCROP 500' NORTH OF # 2 POST AND 250' WEST OF EAST CLAIM LINE ON CLAIM NO.1159927, 8 SAMPLES TAKEN.
MAY 4/91	PROSPECTED,BLASTED AND SAMPLED OUTCROP 100' SOUTH OF NO. 3 POST 150' EAST OF WEST CLAIM LINE,MASSIVE SULPHIDE ZONE, 2 SAMPLES TAKEN. ON CLAIM NO. 1113149.
MAY 11,12/91	PROSPECTED ON CLAIMS NO. 1159926 AND 1159928, SEVERAL OUT CROPS ON THESE TWO CLAIMS, NO SAMPLES WHERE TAKEN AT THIS TIME.

SEE ATTACHED MAP FOR LOCATION OF PROSPECTING.

DESCRIPTION OF SAMPLES

<u>SAMPLE NO.</u>	<u>TYPE OF SAMPLE</u>	<u>ROCK TYPE</u>	<u>MINERALIZATION</u>	<u>ASSAY RESULTS</u>
1	GRAB	ALTERED BASALT	2%	.005 AU.
2	"	"	1%	TRACE AU.
3	CHIP	CARB.QUARTZ	2%	.002 AU.
4	"	"	0	TRACE AU.
5	GRAB	"	3%	.004 AU.
6	"	"	1%	NIL
7	"	MASSIVE SULPHIDES	50%	.011 AU
8	"	WALL ROCK	1%	NIL
9	"	MASSIVE SULPHIDE	75%	NIL
10	"	"	50%	TRACE AU.

OVER



Ministry of
Northern Development
& Mines

Temiskaming
Testing
Laboratories

8 P.O. Box 799
Presley St.
Cobalt, Ontario
POJ 1C0
(705) 679-8313

Report Number
CB 11731

Laboratory Report

Date May 23, 1991

Issued To: Fred Ross, c/o Timmins District MNR, 896 Riverside Drive, Timmins, Ont. P4N 3W2

Sample Number	Gold Oz. Per Ton	Silver Oz. Per Ton	PENHORWOOD TOWNSHIP	
P-1	0.005		CLAIM # 1159927	
-2	Trace			
-3	0.002			
-4	Trace			
-5	0.004			
-6	N11			
-7	0.011			
-8	N11			
-9	N11			CLAIM # 1113149
-10	Trace			

Fees Received Receipt #A2522

B. McNaught for J. Ireland
Manager (acting)

OVER

Except by special permission, reproduction of these results must include any
qualifying remarks made by this ministry with reference to any sample.

PHYSICAL WORK COMPLETED ON MINING CLAIMS NO. P1159926,P1159927,
P1159928 AND P1113149,PENHORWOOD TOWNSHIP.

ON APRIL, 22,27,28,29/91 AND MAY,4,11,AND 12/91 FRED ROSS PROSPECTED ALONG PERIMETERS AND THE INTERIOR OF MINING CLAIMS P1159926,P1159927,P1159928 AND P1113149. SEVEN MAN DAYS @ \$150.00/DAY =	\$1,050.00
ON APRIL, 27,28,29/91 AND MAY,11 AND 12/91 GEORGE ROSS AND ROGER DENOMMEE, HAND STRIPPED WITH GRUB HOES, DRILLED AND BLASTED ON CLAIMS NO. P1159927 AND P1113149. A TOTAL OF TEN SAMPLES WHERE TAKEN AND SENT FOR ASSAY. ASSAY SHEET ATTACHED. TEN MAN DAYS @ \$150.00/DAY =	\$1,500.00
FOOD FOR THREE MEN FOR SEVENTEEN MAN DAYS @ \$50.00/DAY =	\$350.00
TRANSPORTATION COST, FROM TIMMINS AND FOLEYET TO WORKING AREA IN PENHORWOOD TOWNSHIP. APPROXIMATELY 160 KILOMETERS RETURN TRIP X SEVEN TRIPS = 160 X 7 = 1120 KILOMETERS	\$300.00
ASSAY RECEIPT MISPLACED	
TOTAL COST =	<hr/> \$3,200.00

IF ACCEPTED WILL APPLY \$800.00 FOR ASSESSMENT CREDITS
ON CLAIM NO.P1159927, \$800.00 FOR ASSASSMENT CREDITS ON
CLAIM P1159926, \$800.00 FOR ASSASSMENT CREDITS ON CLAIM
NO.P1159928 AND \$800.00 FOR ASSASSMENT CREDITS ON CLAIM
NO.P1159929.

FREDERICK J. ROSS
958 PARK AVE.
TIMMINS, ONTARIO
P4N 7K6

REFERENCE

AREAS WITHDRAWN FROM DISPOSITION

M.R.O. - MINING RIGHTS ONLY
 S.R.O. - SURFACE RIGHTS ONLY
 M. + S. - MINING AND SURFACE RIGHTS

Description	Order No.	Date	Disposition	File
400 RESERVE			S.R.O.	35637
SEC. 43/70	W 9172	27/02/72	S.R.O.	46306 V2
SEC. 36/40	1171/81		S.R.O.	15537
ORDER OF THE MINISTER 433.47 DATED MARCH 30/87 WITHDRAWS MINING AND SURFACE RIGHTS UNDER SECTION 34 OF THE MINING ACT R30 1980				

SAND AND GRAVEL

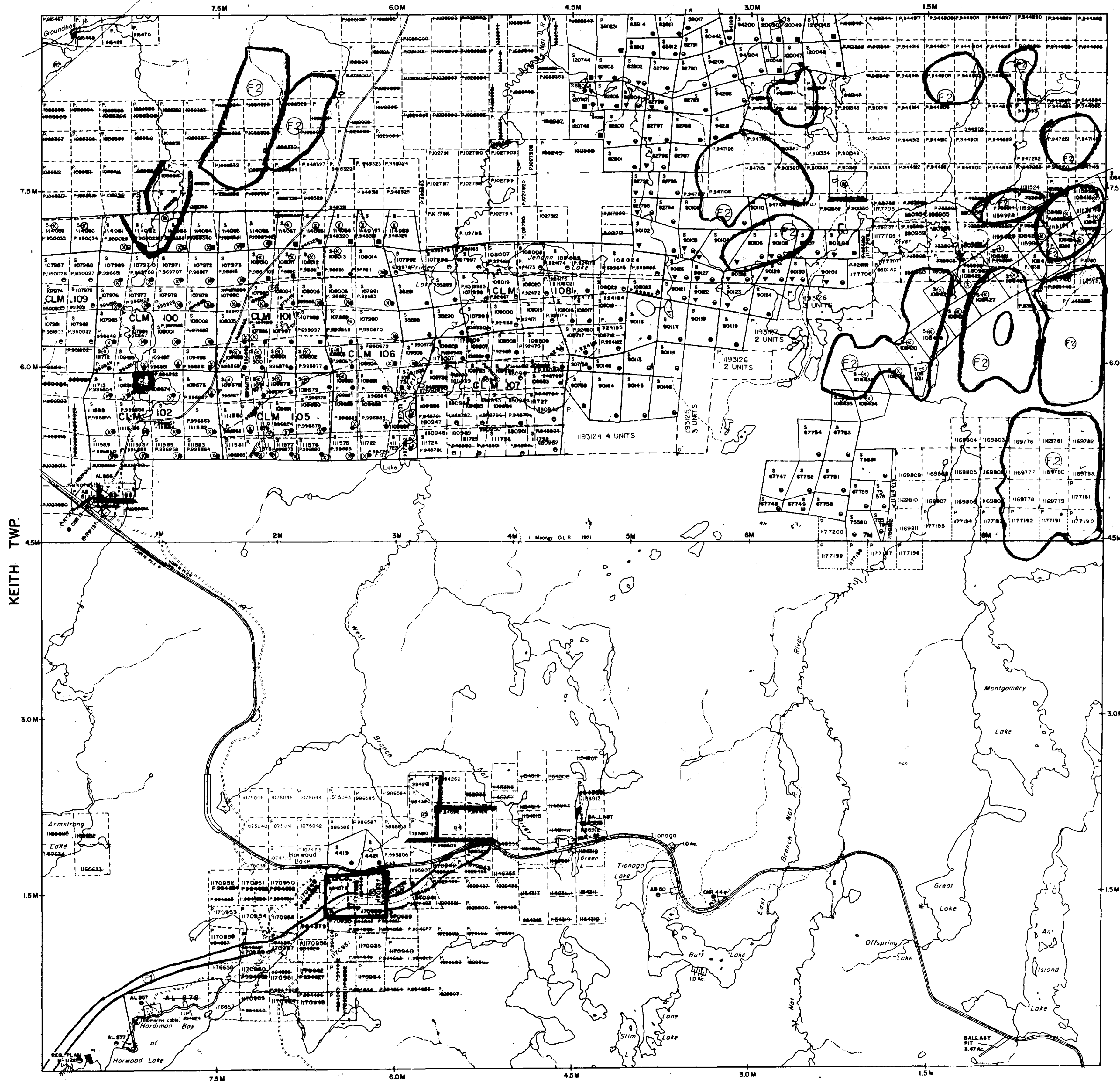
GRAVEL	FILE	34729
GRAVEL PIT	FILE	13555 V6
GRAVEL	FILE	106274
QUARRY PERMIT # 22608 ISSUED FOR THE REMOVAL OF THE QUARTZ JULY 1987.		
QUARRY PERMIT # 22608 ISSUED FOR THE REMOVAL OF QUARTZ SEPT. 10, 1987.		
CANCELLED PATENT AND LEASED CLAIMS		

THIS TWP. SUBJECT TO FOREST ACTIVITIES IN 1993/94. FURTHER INFORMATION AVAILABLE ON FILE.

THIS TWP. SUBJECT TO FOREST ACTIVITIES IN 1993/94. FURTHER INFORMATION AVAILABLE ON FILE.

THE INFORMATION THAT APPEARS ON THIS MAP HAS BEEN COMPILED FROM VARIOUS SOURCES AND ACCURACY IS NOT GUARANTEED. THOSE WISHING TO STAKE MINING CLAIMS SHOULD CONSULT WITH THE MINING RECORDER, MINISTRY OF NORTHERN DEVELOPMENT AND MINES, FOR ADDITIONAL INFORMATION ON THE STATUS OF THE LANDS SHOWN HEREON.

REEVES TWP.



LEGEND

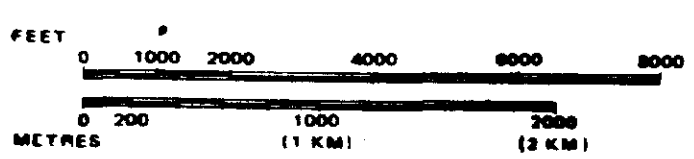
- HIGHWAY AND ROUTE No.
- OTHER ROADS
- TRAILS
- SURVEYED LINES:
 - TOWNSHIPS, BASE LINES, ETC.
 - LOTS, MINING CLAIMS, PARCELS, ETC.
- UNSURVEYED LINES:
 - LOT LINES
 - PARCEL BOUNDARY
 - MINING CLAIMS ETC.
- RAILWAY AND RIGHT OF WAY
- UTILITY LINES
- NON-PERENNIAL STREAM
- FLOODING OR FLOODING RIGHTS
- SUBDIVISION OR COMPOSITE PLAN RESERVATIONS
- ORIGINAL SHORELINE
- MARSH OR MUSKEG
- MINES
- TRAVERSE MONUMENT

DISPOSITION OF CROWN LANDS

TYPE OF DOCUMENT	SYMBOL
PATENT, SURFACE & MINING RIGHTS	
" SURFACE RIGHTS ONLY	
" MINING RIGHTS ONLY	
LEASE, SURFACE & MINING RIGHTS	
" SURFACE RIGHTS ONLY	
" MINING RIGHTS ONLY	
LICENCE OF OCCUPATION	
ORDER-IN-COUNCIL	
RESERVATION	
CANCELLED	
SAND & GRAVEL	

LAND USE PERMIT
 NOTE: MINING RIGHTS IN PARCELS PATENTED PRIOR TO MAY 8, 1913, VESTED IN ORIGINAL PATENTEE BY THE PUBLIC LANDS ACT, R.S.O. 1970, CHAP. 390, SEC. 49, SUBSEC. 1.

SCALE: 1 INCH = 40 CHAINS



ACTIVATED JANUARY 30, 1990

TOWNSHIP

PENHORWOOD

M. N. R. ADMINISTRATIVE DIVISION

CHAPLEAU MINING DIVISION

PORCUPINE LAND TITLES / REGISTRY DIVISION

SUBSURY

Ministry of Natural Resources
 Ontario Land Management Branch

Date MARCH 1985

Number G-3244

