

Instructions
- Please type or print.
- For each type of work performed, a separate Report of Work should

DOCUMENT No.
W 9160.0016



42B01NE5001 W9106-00162 PENHORWOOD

010

Mining Act Report of Work

Name and Address of Recorded Holder FREDERICK ROSS	Prospector's Licence No. M 21328
958 PARK AVE. TIMMINS, ONT.	Telephone No. 267-6796

Summary of Distribution of Credits and Work Performance

Mining Division	Mining Claim			Mining Claim			Mining Claim		
	Prefix	Number	Work Days Cr.	Prefix	Number	Work Days Cr.	Prefix	Number	Work Days Cr.
PENHORWOOD	P	1125988	36						
Total Assessment Credits Claimed	P	1125987	36						
	P	1113148	36						
Type of Work Performed (Check one only)	P	1113149	36						
<input type="checkbox"/> Manual Work	P	1159922	36	CLAIMS RECORDED AFTER WORK PERFORMED DATE ...					
<input type="checkbox"/> Shaft Sinking Drifting or other Lateral Work	P	1159923	36						
<input type="checkbox"/> Mechanical equipment									
<input checked="" type="checkbox"/> Power Stripping other than Manual (maximum credit allowed - 100 days per claim)									
<input type="checkbox"/> Diamond or other Core drilling									
<input type="checkbox"/> Core Specimens									

Dates when work was performed From: July 21/90 To: July 23/90	Total No. of Days Performed 227.5	Total No. of Days Claimed 227.5	Total No. of Days to be Claimed at a Future Date 83.5
--	---	---	---

All the work was performed on Mining Claim(s): Indicate no. of days performed on each claim. * (See note No. 1 on reverse side)	Mining Claim	No. of Days	Mining Claim	No. of Days	Mining Claim	No. of Days	Mining Claim	No. of Days
	1113149	155.5	1125987	72				

Required information eg. type of equipment, Names, Addresses, etc. (See Table on reverse side)
If space below is insufficient, attach schedules with required information and location sketches

July 21-22-23 - CAT 225 BACKHOE \$ **2,275.00**
WORK AND STRIPPING ON CLAIMS IN
PENHORWOOD TOWNSHIP.
WORK PERFORMED BY = **227.5 days.**

SANFORD EXPLORATION
P.O. BOX 211,
FOLEYET, ONT.
POM ITO

ONTARIO GEOLOGICAL SURVEY
GIS - ASSESSMENT FILES
JUN 16 1992
RECEIVED

RECORDED
APR - 8 1991
Receipt _____

Certification of Beneficial Interest * (See Note No. 2 on reverse side)

I hereby certify that, at the time the work was performed, the claims covered in this report of work were recorded in the current recorded holder's name or held under a beneficial interest by the current recorded holder.

Date APRIL 8/91	Recorded Holder or Agent (Signature) F. D. Ross
---------------------------	---

Certification Verifying Report of Work

I hereby certify that I have a personal and intimate knowledge of the facts set forth in the Report of Work annexed hereto, having performed the work or witnessed same during and/or after its completion and the annexed report is true.

Name and Address of Person Certifying DENIS MORIN	Telephone No. 705-899-2162	Date Apr 8/91	Certified By (Signature) Denis Morin
---	--------------------------------------	-------------------------	--

For Office Use Only

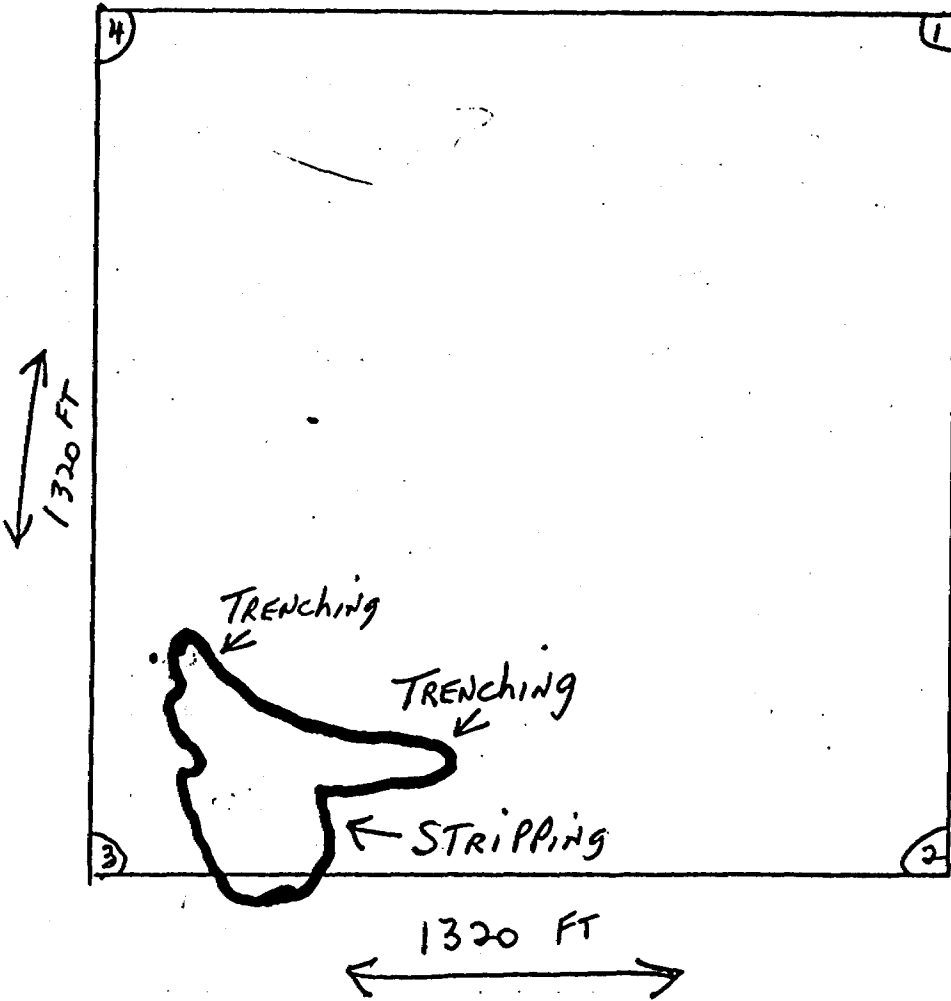
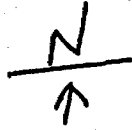

Work Assignments	Received RECEIVED APR 8 1991 1050 @ DR
------------------	--

PENHORWOOD - NAT RIVER ZINC PROPERTY
CLAIM # 1113149

(4)

DIAGRAM OF STRIPPING & TRENCHING

SCALE
60 FT PER SQUARE



PEN HORWOOD GOLD PROPERTY

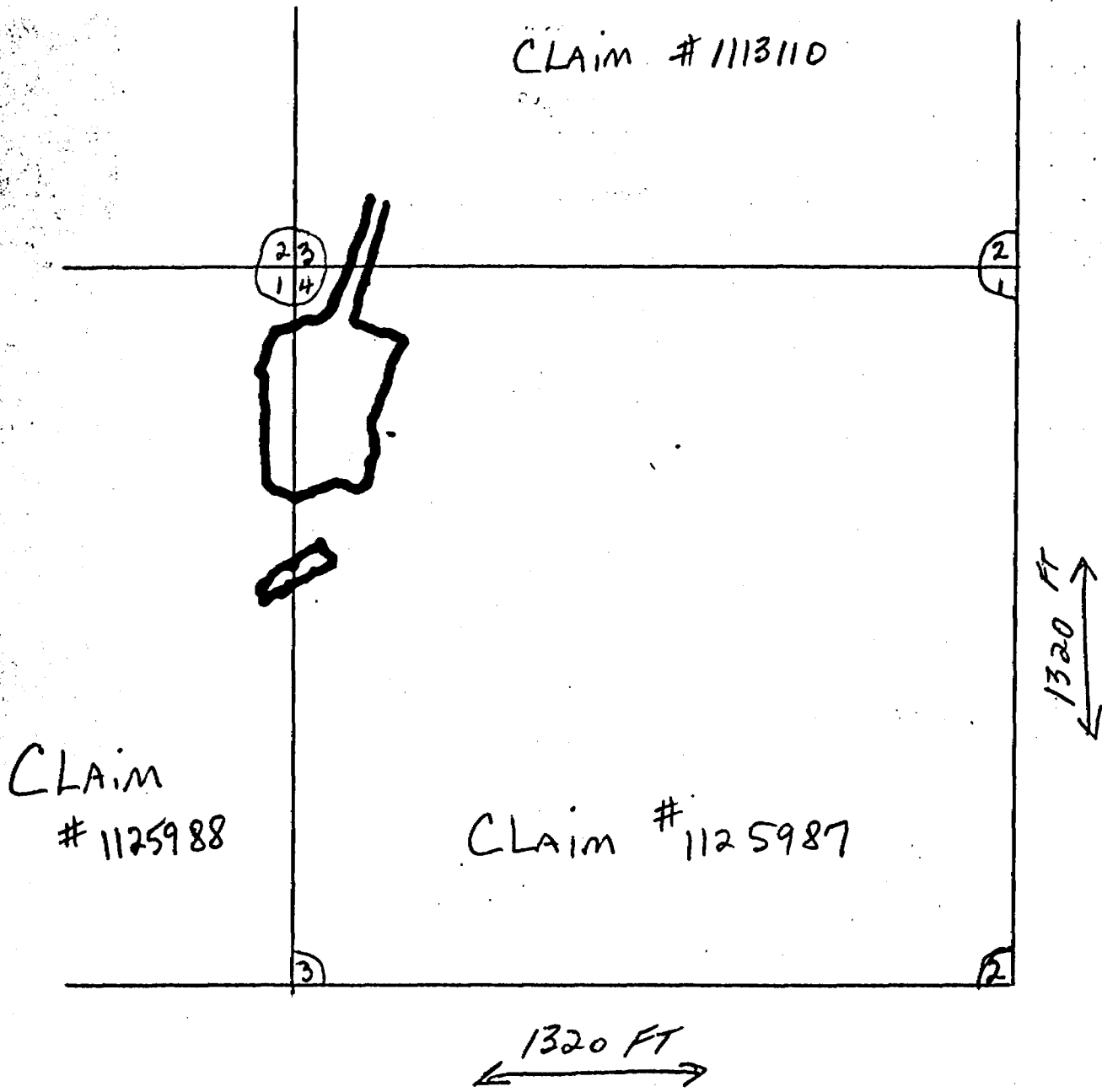
SCALE

60 FT PER SQUARE

(4)

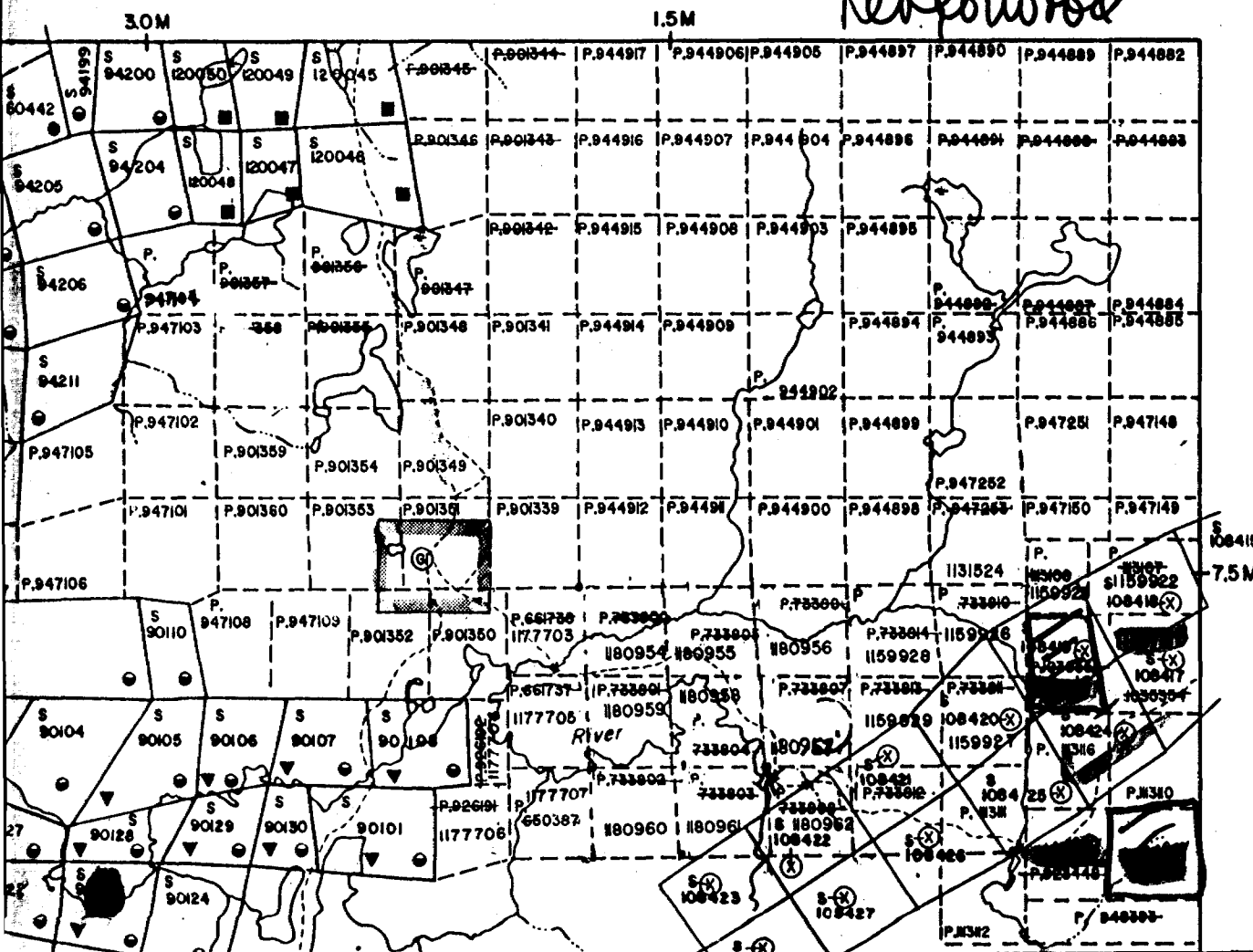


DIAGRAM
OF STRIPPING
AND TRENCHING



March 24th/92

Kenford



- HIGHWAY AND ROUTE No.
- OTHER ROADS
- TRAILS
- SURVEYED LINES:
 - TOWNSHIPS, BASE LINES, ETC.
 - LOTS, MINING CLAIMS, PARCELS, ETC.
- UNSURVEYED LINES:
 - LOT LINES
 - PARCEL BOUNDARY
 - MINING CLAIMS ETC.
- RAILWAY AND RIGHT OF WAY
- UTILITY LINES
- NON-PERENNIAL STREAM
- FLOODING OR FLOODING RIGHTS
- SUBDIVISION OR COMPOSITE PLAN
- RESERVATIONS
- ORIGINAL SHORELINE
- MARSH OR MUSKEG
- MINES
- TRAVERSE MONUMENT

DISPOSITION OF CROWN LANDS

- TYPE OF DOCUMENT
- PATENT, SURFACE & MINING RIGHTS
- " SURFACE RIGHTS ONLY
- " MINING RIGHTS ONLY
- LEASE, SURFACE & MINING RIGHTS

REFERENCE

AREAS WITHDRAWN FROM DISPOSITION

- M.R.O. - MINING RIGHTS ONLY
 - S.R.O. - SURFACE RIGHTS ONLY
 - M.+S. - MINING AND SURFACE RIGHTS
- | Description | Order No. | Date | Disposition | File |
|--------------|-----------|----------|-------------|----------|
| 400' RESERVE | | | S.R.O. | 04687 |
| SEC. 43/70 | W. 9172 | 27/07/72 | S.R.O. | 43006 V2 |
| SEC. 34/80 | | 1/7/81 | S.R.O. | 05337 |
- ORDER OF THE MINISTER #33/87 DATED MARCH 30/87
WITHDRAWS MINING AND SURFACE RIGHTS UNDER SECTION 34 OF THE MINING ACT R.S.O. 1980

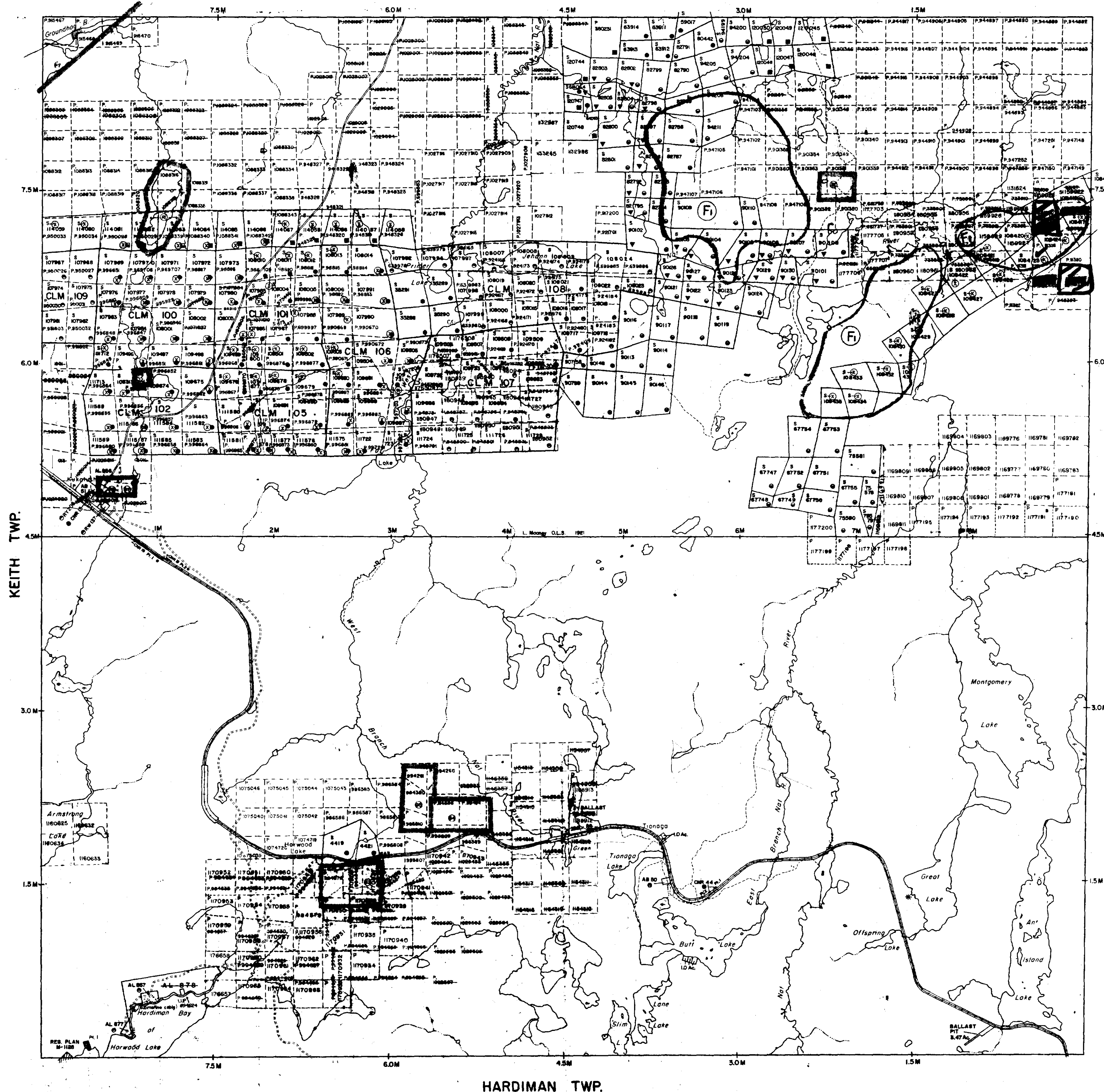
SAND AND GRAVEL

- GRAVEL FILE 34728
- GRAVEL PIT FILE 0458 V6
- GRAVEL FILE 10874
- QUARRY PERMIT #2805 ISSUED FOR THE REMOVAL OF QUARTZ JULY 1, 1987
- QUARRY PERMIT # 2808 ISSUED FOR THE REMOVAL OF QUARTZ SEP. 10, 1987
- CANCELLED PATENT AND LEASED CLAIMS

THIS TWP SUBJECT TO FOREST ACTIVITY IN 1991/92. FURTHER INFORMATION AVAILABLE ON FILE.

THE INFORMATION THAT APPEARS ON THIS MAP HAS BEEN COMPILED FROM VARIOUS SOURCES, AND ACCURACY IS NOT GUARANTEED. THOSE WISHING TO STAKE MINING CLAIMS SHOULD CONSULT WITH THE MINING RECORDS, MINISTRY OF NORTHERN DEVELOPMENT AND MINES, FOR ADDITIONAL INFORMATION ON THE STATUS OF THE LANDS SHOWN HEREON.

REEVES TWP.



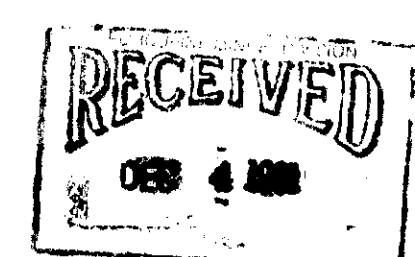
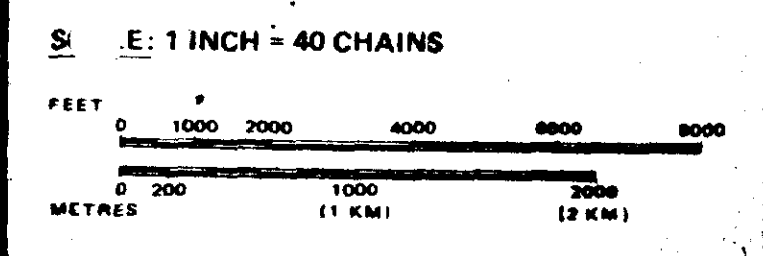
LEGEND

- HIGHWAY AND ROUTE No.
- OTHER ROADS
- TRAILS
- SURVEYED LINES: TOWNSHIPS, BASE LINES, ETC.
- LOTS, MINING CLAIMS, PARCELS, ETC.
- UNSURVEYED LINES: LOT LINES
- PARCEL BOUNDARY
- MINING CLAIMS ETC.
- RAILWAY AND RIGHT OF WAY
- UTILITY LINES
- NON PERENNIAL STREAM
- FLOODING OR FLOODING RIGHTS
- SUBDIVISION OR COMPOSITE PLAN
- RESERVATIONS
- ORIGINAL SHORELINE
- MARSH OR MUSKOG
- MINES
- TRAVERSE MONUMENT

DISPOSITION OF CROWN LANDS

TYPE OF DOCUMENT	SYMBOL
PATENT, SURFACE & MINING RIGHTS	○
" SURFACE RIGHTS ONLY	○
" MINING RIGHTS ONLY	○
LEASE, SURFACE & MINING RIGHTS	□
" SURFACE RIGHTS ONLY	□
" MINING RIGHTS ONLY	□
LICENCE OF OCCUPATION	○
ORDER-IN-COUNCIL	○
RESERVATION	○
CANCELLED	○
SAND & GRAVEL	○

LAND USE PERMIT
NOTE: MINING RIGHTS IN PARCELS PATENTED PRIOR TO MAY 6, 1913, VESTED IN ORIGINAL PATENTEES BY THE PUBLIC LANDS ACT, R.S.O. 1970, CHAP. 280, SEC. 63, SUBSEC. 1.



ACTIVATED JANUARY 30, 1990

TOWNSHIP
PENHORWOOD

M.N.R. ADMINISTRATIVE DISTRICT
CHAPLEAU
MINING DIVISION
PORCUPINE
LAND TITLES / REGISTRY DIVISION
SUDBURY

Ministry of Natural Resources
Land Management Branch
Ontario

Date: MARCH 1985
Number: **G-3244**

REFERENCE

AREAS WITHDRAWN FROM DISPOSITION

- M.R.O. - MINING RIGHTS ONLY
- S.R.O. - SURFACE RIGHTS ONLY
- M.+S. - MINING AND SURFACE RIGHTS

Description	Order No.	Date	Disposition	File
400 RESERVE			S.R.O.	10687
SEC 43/70	N. 8178	27/02/72	S.R.O.	83004 V.2
SEC 36/80		07/7/76	S.R.O.	05637
ORDER OF THE MINISTER 433/87 DATED MARCH 30/87 WITH-DRAWS MINING AND SURFACE RIGHTS UNDER SECTION 36 OF THE MINES ACT 1901/1960				

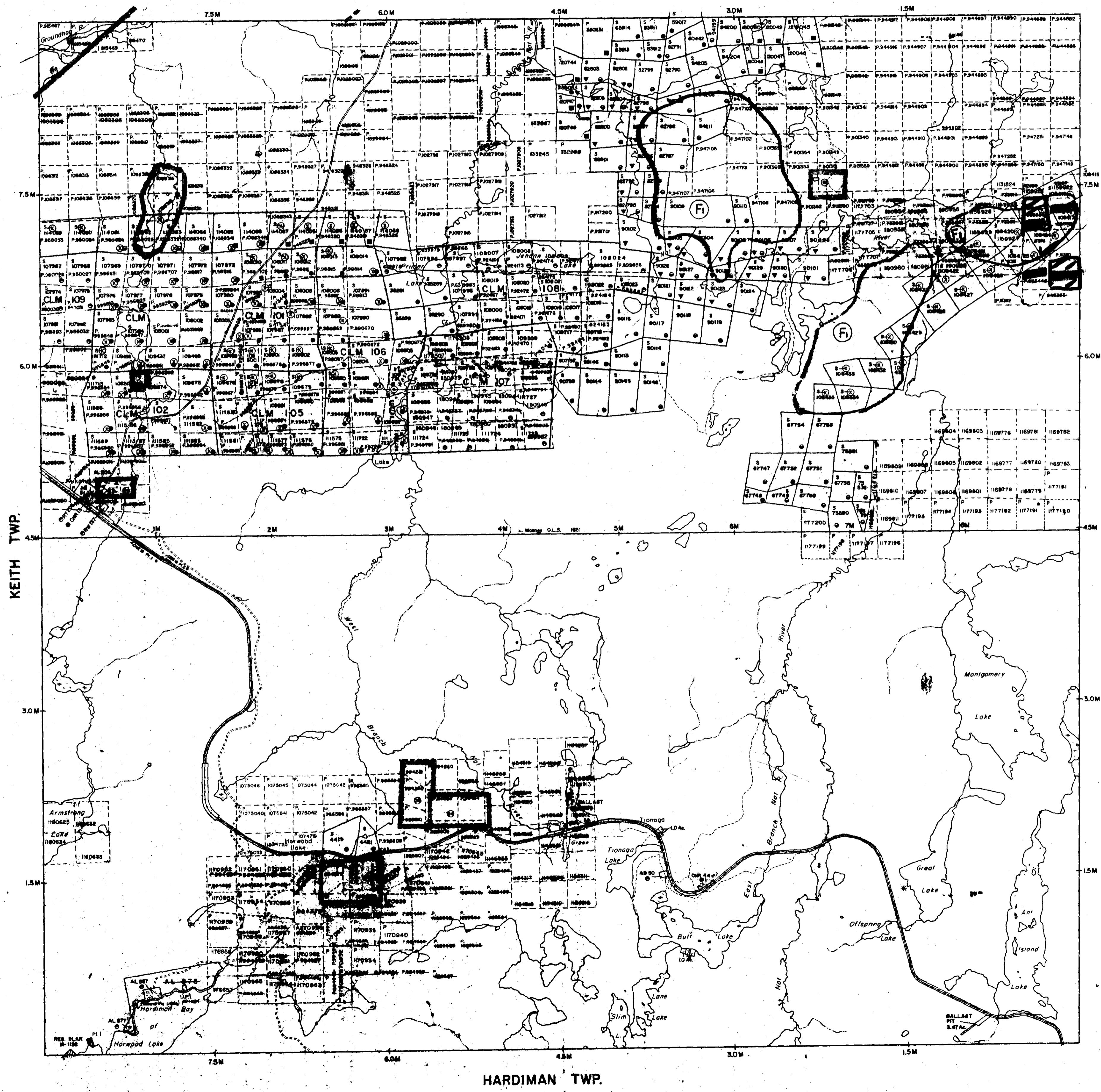
SAND AND GRAVEL

- 1 GRAVEL FILE 30729
- 2 GRAVEL P.V. FILE 1065 V.6
- 3 GRAVEL FILE 10874
- 4 QUARRY PERMIT 892005 ISSUED FOR THE REMOVAL OF THE QUANTITY 1411887
- 5 QUARRY PERMIT 892006 ISSUED FOR THE REMOVAL OF THE QUANTITY 1411887
- 6 CANCELLED PATENT AND LEASED CLAIM

THIS TIME SUBJECT TO FOREST ACTIVITY IN 1991/92. FURTHER INFORMATION AVAILABLE ON FILE.

THE INFORMATION THAT APPEARS ON THIS MAP HAS BEEN COMPILED FROM VARIOUS SOURCES, AND ACCURACY IS NOT GUARANTEED. THOSE WISHING TO STAKE MINING CLAIMS SHOULD CONSULT WITH THE MINING RECORDER, MINISTRY OF NORTHERN DEVELOPMENT AND MINES, FOR ADDITIONAL INFORMATION ON THE STATUS OF THE LANDS SHOWN HEREON.

REEVES TWP.



LEGEND

- HIGHWAY AND ROUTE No.
- OTHER ROADS
- TRAILS
- SURVEYED LINES:
 - TOWNSHIPS, BASE LINES, ETC.
 - LOTS, MINING CLAIMS, PARCELS, ETC.
- UNSURVEYED LINES:
 - LOT LINES
 - PARCEL BOUNDARY
 - MINING CLAIMS ETC.
- RAILWAY AND RIGHT OF WAY
- UTILITY LINES
- NON-PERENNIAL STREAM
- FLOODING OR FLOODING RIGHTS
- SUBDIVISION OR COMPOSITE PLAN
- RESERVATIONS
- ORIGINAL SHORELINE
- MARSH OR MUSKEG
- MINES
- TRANSVERSE MONUMENT

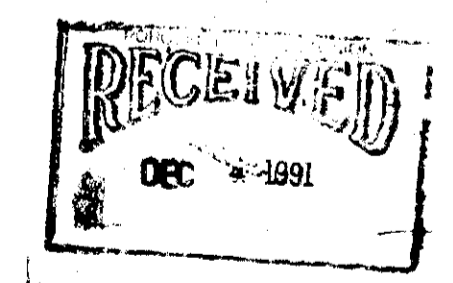
DISPOSITION OF CROWN LANDS

TYPE OF DOCUMENT	SYMBOL
PATENT, SURFACE & MINING RIGHTS	
" SURFACE RIGHTS ONLY	
" MINING RIGHTS ONLY	
LEASE, SURFACE & MINING RIGHTS	
" SURFACE RIGHTS ONLY	
" MINING RIGHTS ONLY	
LICENCE OF OCCUPATION	
ORDER-IN-CIL	
RESERVATION	
CANCELLED	
SAND & GRAVEL	

SCALE: 1 INCH = 40 CHAINS

FEET 0 1000 2000 4000 8000

METRES 0 200 400 800 1600 (2 KM)



ACTIVATED JANUARY 30, 1990

TOWNSHIP
PENHORWOOD
M.N.M. ADMINISTRATIVE DISTRICT
CHAPLEAU
MINING DIVISION
PORCUPINE
LAND TITLES / REGISTRY DIVISION
SUDBURY

Ministry of Land Management
Natural Resources Branch
Ontario

Date MARCH 1985
Number **G-3244**

