



42801NW0040 2.7669 KEITH

010

SANBOND

Milled 19/11/84

Interval (o.p.t) (2)Frequency (2)

0.000 - 0.250

67

Sample No	(1) Assay	(3) Frequency	(1) x (3) Product	Sample No	(1) Assay	(3) Frequency	(1) x (3) Product
F0301	.028	67	1.876	F0335	Tv	67	0
02	.034	67	2.278	36	Tv	67	0
03	.016	67	1.072	37	.02	67	1.340
04	.016	67	1.072	38	.01	67	0.670
05	.012	67	0.804	39	.02	67	1.340
06	.016	67	1.072	40	.03	67	2.010
07	.032	67	2.144	41	Tv	67	0
08	.014	67	0.938	42	Tv	67	0
09	.016	67	1.072	43	Tv	67	0
10	Tv	67	0	44	Tv	67	0
11	.022	67	1.474	45	Tv	67	0
12	.016	67	1.072	46	Tv	67	0
13	.018	67	1.206	47	Tv	67	0
14	.028	67	1.876	48	Tv	67	0
15	.024	67	1.608	49	Tv	67	0
16	.022	67	1.474	50	Tv	67	0
17	Tv	67	0	51	Tv	67	0
18	.018	67	1.206	52	Tv	67	0
19	.022	67	1.474	53	.04	67	2.680
20	Tv	67	0	54	Tv	67	0
21	.02	67	1.340	55	.02	67	1.340
22	Tv	67	0	56	Tv	67	0
23	.02	67	1.340	57	.04	67	2.680
24	Tv	67	0	58	.03	67	2.010
25	.02	67	1.340	59	Tv	67	0
26	.03	67	2.010	60	.04	67	2.680
27	.03	67	2.010	61	Tv	67	0
28	.02	67	1.340	62	.01	67	0.670
29	.02	67	1.340	63	Tv	67	0
30	.03	67	2.010	64	.05	67	3.350
31	.02	67	1.340	65	.03	67	2.010
32	.02	67	1.340	66	.07	67	4.690
33	Tv	67	0	67	.04	67	2.680
34	.01	67	0.670				
						$\Sigma =$	69.948

Saugold.

Sum of Frequencies = 4489

Sum of Products = 69.948

Average head assay =  $\frac{69.948}{4489} = 0.016 \text{ o.p.t.}$

Determined Head grade = 0.015 o.p.t.

Pamour Porcupine Mines, Limited  
P.O. B. 2010  
Timmins, Ontario, Canada P4N 7X7

**pamour**

DIVISION \_\_\_\_\_

SOLD TO Sangold  
c/o Gerald Sanford  
P.O. Box 913  
SCHUMACHER, Ontario P0N 1G0

DATE: December 12, 1984

INVOICE NO: 161-84

PURCHASE NO: \_\_\_\_\_

1	Lt	To bill you for processing charges in excess of Au. content for October 1984  7000 - 8082  noranda group		(\$2,554.20)
---	----	--	--	--------------

Pamour Porcupine Mines, Limited  
Administration Building  
P.O. Bag 2010  
Timmins, Ontario, Canada P4N 7X7

**pamour**

2-7669

December 12, 1984

Gerald Sanford,  
P.O. Box 913,  
SCHUMACHER, Ontario.  
P0N 1G0

Dear Mr. Sanford:

Enclosed, please find the processing statement and assay calculation sheets for Lot #1 of Sangold material.

Please note, that the gold content processed was not sufficient to cover our processing charges therefore the balance of Two Thousand Five Hundred Fifty-Four Dollars and Twenty Cents (\$2,554.20) is owing to Pamour Porcupine Mines Limited.

The attached invoice is now payable and we would appreciate your prompt concern to our request.

Yours truly,



Dino Martin,  
Assistant Chief Accountant,  
Pamour Porcupine Mines Ltd.

DM/kg

PAMOUR PORCUPINE MINES LIMITED  
 CUSTOM CONCENTRATE PROCESSING STATEMENT  
 FOR  
 SANGOLD

Date Received: October 12-13, 1984  
 Date Processed: October 19, 1984  
 Lot Number: 1

Gross Weight of Shipment (S.W.T.)	111.09
Moisture Analysis (%)	2.84
Net Dry Weight (S.D.T.)	107.94

	<u>Au</u>
Settlement Head Sample (o.p.t.)	0.015
Metal Recovery % (Lab x .09)	84.0
Minimum Deduction	0.012
Net Payable Grade o.p.t.	0.003
Contained Troy Ounces	0.324

Value:

Au	0.324 ozs. @ \$448.62/oz =	\$145.35
----	----------------------------	----------

Charges:

Milling	107.94 tons @ \$25.00/ton =	\$2,698.50
Marketing	0.324 ozs. @ \$3.25/oz =	1.05
		\$2,699.55

Balance Payable	(\$2,554.20)
-----------------	--------------

JJB/kg

*JJB*  
 J. J. Bell,  
 Metallurgical Superintendent  
 Pamour Porcupine Mines Limited

All types of  
Excavation and Snow Removal



R.B.S.

**Backhoe  
and Truck Service**



R.R. #2 Sandy Falls Road  
Timmins, Ontario P4N 7P3



Phone (705) 267-7655 - Pager 264-2391

Box 1075

Oct 12

19 84

Sangold Mine

EQUIP. NO.

JOB NO.

1	Drill 50 hrs	845.00	✓
2	Operator travelling 4 hrs	60.00	✓
3	Truck #1 3rd 300 <sup>09</sup> hrs	900.00	✓
4	Truck #2	300.00	✓
5	Semi dump 60 <sup>2</sup> 6 hrs	360.00	✓
6	Host Oct 12 10 hrs	400.00	✓
7	Host Oct 13 4 hrs	160.00	✓
8			
9	Total	3825.00	
10			
11	APR 21 1984	3116.00	

→ 845.00 ✓

→ 900.00 ✓

→ 300.00 ✓

→ 360.00 ✓

→ 2405.00

↑  
Claiming

Net 30 days, 2% per month (24% per annum) on all overdue accounts

Typo-Press, Timmins #292

COST OF TRANSPORTATION OF  
BULK SAMPLES TO PAMOUR PORCUPINE  
MINES



42B01NW0040 2.7669 KEITH

900

Mining Lands Section

File No 27669

Control Sheet

TYPE OF SURVEY

GEOPHYSICAL

GEOLOGICAL

GEOCHEMICAL

EXPENDITURE

MINING LANDS COMMENTS:

no maps - no duplicate

Perforation

grades

\_\_\_\_\_  
Signature of Assessor

\_\_\_\_\_  
Date

REGISTERED

January 25, 1985

File: 2.7669

Gerald Sanford  
Box 913  
Schumacher, Ontario  
PON 1G0

Dear Sir:

Enclosed is a copy of a Report of Work for Expenditure assessment work credits that was recorded by the recorder on November 16, 1984 on Mining Claims P 752148-49 in the Township of Keith.

We have no record that you provided the full reports and maps to the Minister within the sixty day period provided by Section 77 of the Mining Act.

Unless you can provide evidence by February 4, 1985 that the reports and maps were submitted as required, the mining recorder will be directed to cancel the work credits recorded on November 16, 1984.

Yours sincerely,

S.E. Yundt  
Director  
Land Management Branch

Whitney Block, Room 6643  
Queen's Park  
Toronto, Ontario  
M7A 1W3  
Phone: (416) 965-4888

A. Barr:mc

cc: Mining Recorder  
Timmins, Ontario

Encl.





Ministry of  
Natural  
Resources

Geotechnical  
Report  
Approval

Mining Lands  
**RUSH/URGENT**

File  
2.7669

Mining Lands Comments

Clarence:

We would like to assess this file as a  
beneficiation study. What do you feel is  
lacking? ~~Assess~~

To: Geophysics

Comments

ASSESS

Approved

Wish to see again with corrections

Date

Signature

To: Geology - Expenditures

MR. KUSTRA

Comments

Subsection 77 (19) of the Mining Act

Approved

Wish to see again with corrections

Date

FEB 5/85

Signature

C Kustra

To: Geochemistry

Comments

Lg.

Approved

Wish to see again with corrections

Date

Signature

To: Mining Lands Section, Room 6462, Whitney Block.

(Tel: 5-1380)

1986 01 03

Our File: 2.7669  
Your File: 510/84

Mining Recorder  
Ministry of Northern Affairs and Mines  
60 Wilson Avenue  
Timmins, Ontario  
P4N 2S7

Dear Sir:

RE: Beneficiation Study submitted under Section 77(19) of  
the Mining Act R.S.O. 1980 on Mining Claims P752148-49  
in the Township of Keith.

---

The enclosed statement of assessment work credits for the  
beneficiation study has been approved as of the above date.

Please inform the recorded holder of these mining claims and  
so indicate on your records.

Yours sincerely,

S.E. Yundt  
Director  
Land Management Branch

Whitney Block, Room 6643  
Queen's Park  
Toronto, Ontario  
M7A 1W3  
Phone: (416)965-4888

RP:sc

Encls:

cc: Gerald Sanford  
Box 913  
Schumacher, Ontario  
P0N 1G0

cc: Resident Geologist  
Timmins, Ont

*L.D.  
Lg.*



Recorded Holder <b>GERALD SANFORD</b>
Township or Area <b>KEITH TOWNSHIP</b>

Type of survey and number of Assessment days credit per claim	Mining Claims Assessed
<b>Geophysical</b> Electromagnetic _____ days Magnetometer _____ days Radiometric _____ days Induced polarization _____ days Other _____ days Section 77 (19) See "Mining Claims Assessed" column Geological _____ days Geochemical _____ days Man days <input type="checkbox"/> Airborne <input type="checkbox"/> Special provision <input type="checkbox"/> Ground <input type="checkbox"/> <input type="checkbox"/> Credits have been reduced because of partial coverage of claims. <input type="checkbox"/> Credits have been reduced because of corrections to work dates and figures of applicant.	<p>\$2,405 spent on beneficiation study on mining claims P 752148 and P 752149.</p> <p>160 assessment work days are allowed which may be grouped in accordance with Section 76(6) of the Mining Act RSO 1980.</p>

Special credits under section 77 (16) for the following mining claims

--

No credits have been allowed for the following mining claims

<input type="checkbox"/> not sufficiently covered by the survey	<input type="checkbox"/> insufficient technical data filed

The Mining Recorder may reduce the above credits if necessary in order that the total number of approved assessment days recorded on each claim does not exceed the maximum allowed as follows: Geophysical - 80; Geological - 40; Geochemical - 40; Section 77(19) - 60.



January 3, 1986

File: 2.7669

Gerald Sanford  
Box 913  
Schumacher, Ontario  
P0N 1G0

Dear Sir:

RE: Beneficiation Study submitted under Section 77(19)  
on Mining Claims P 752148-49 in the Township of Keith.

---

Enclosed you will find an approval for assessment work credits recorded on November 16, 1984. As this work was recorded under Subsection 77(19) of the Mining Act R.S.O. 1980, it was deemed to be inappropriate and a request was made to you to provide information on the beneficiation work. This information was received, however, sufficient proof of payment was never supplied.

There is little doubt that you incurred expenditures in the mucking of samples and this expenditure was somewhat equivalent to the costs of the beneficiation study. For this reason and for our untimely delay, your assessment credits as recorded on November 16, 1984 are being approved. However, this approval is not, in any way, to be considered a precedent, and future submissions of this type (i.e. beneficiation studies) will not be approved unless proper proof of payment is submitted.

For further information please contact Mr. R. Pichette at 416/965-4888.

Yours sincerely

S.E. Yundt  
Director  
Land Management Branch

Whitney Block, Room 6643  
Queen's Park, Toronto  
M7A 1W3  
Telephone: 416/965-4888

RP:sc

cc: Mining Recorder  
Ministry of Northern Development and Mines  
Timmins, Ontario

February 21, 1985

File: 2.7669

Gerald Sanford  
Box 913  
Schumacher, Ontario  
PON 1G0

Dear Sir:

RE: Beneficiation Studies under Section 77(19)  
on Mining Claims P 752148-49 in the Township  
of Keith

---

Enclosed is a copy of the assay lab costs that were  
incurred for the above-mentioned Beneficiation Studies.  
Please provide signed receipts or cancelled cheques  
as verification for the \$2,554.20 expenditure.

For further information, please contact Dennis Kinvig  
at (416)965-4888.

Yours sincerely,

S.E. Yundt  
Director  
Land Management Branch

Whitney Block, Room 6643  
Queen's Park  
Toronto, Ontario  
M7A1W3  
Phone: (416)965-4888

D. Kinvig:mc

cc: Mining Recorder  
Timmins, Ontario  
File: 510/84

Encl.

**REFERENCE**

**AREAS WITHDRAWN FROM DISPOSITION**

Description	Order No.	Date	Disposition	File
M.R.O. - MINING RIGHTS ONLY				
S.R.O. - SURFACE RIGHTS ONLY				
M.+S. - MINING AND SURFACE RIGHTS				
①			S.R.O.	35263
②	MNR RES.		S.R.O.	22417
③	SEC 36/80	7/2/80	S.R.O.	188543

**SAND AND GRAVEL**

④	M.T.C.	PIT	
⑤	M.T.C.	PIT	3A.15
⑥	M.T.C.	PIT	3A.16
⑦	M.T.C.	PIT	1085
⑧	GRAVEL	FILE	177587
⑨	M.N.R.	PIT	3A.1 (MOE WASTE DISP. SITE)

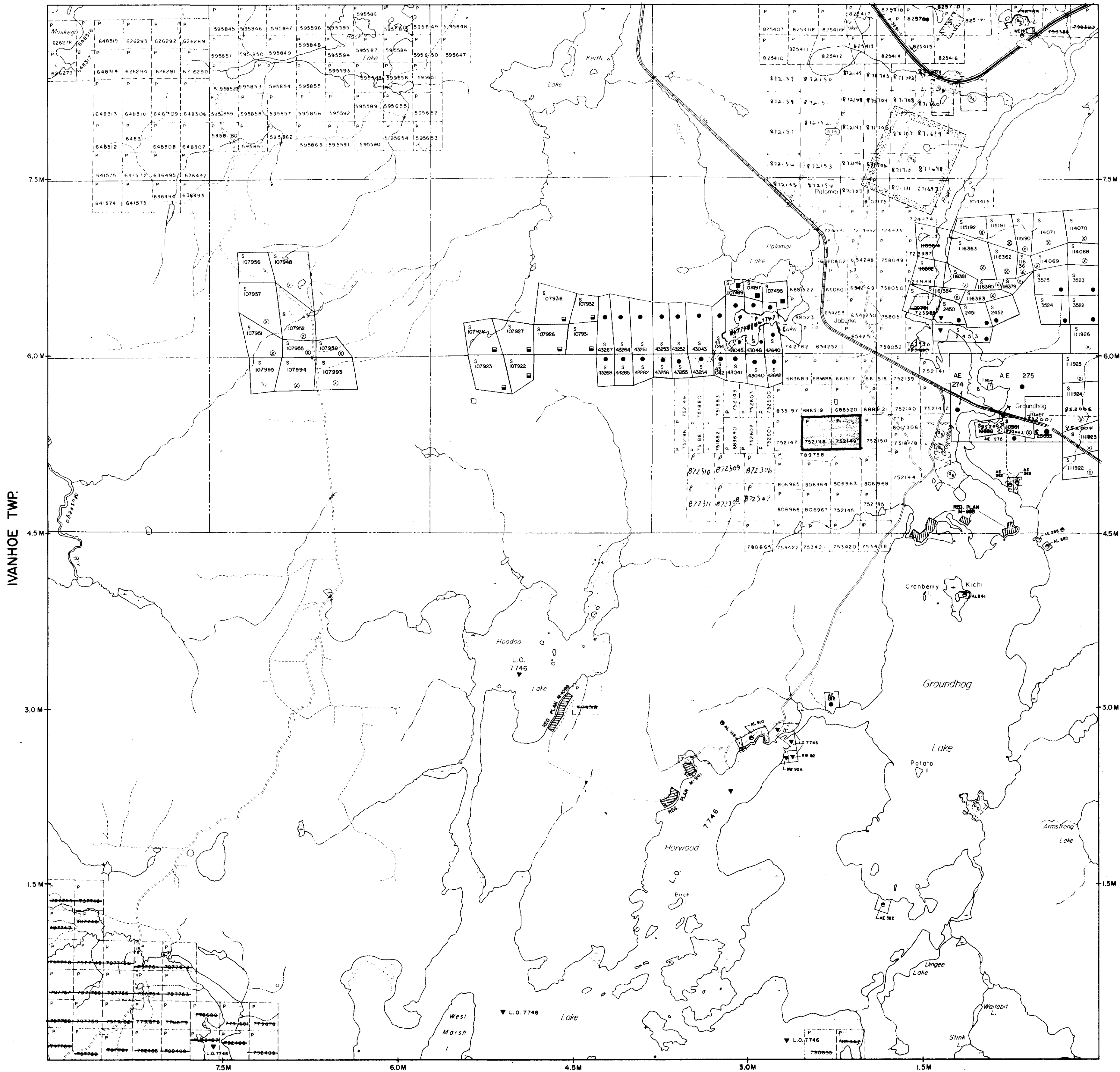
**NOTES**

SURVEY LINES SHOWN THUS ARE FOR CONTROL ONLY. CLAIMS CLASSIFIED AS BEING IN UNSUBDIVIDED TERRITORY. — March 7, 1947.  
Surveyor General

**FLOODING**

Flooded areas on Hoodoo & Horwood Lakes and Groundhog R. to contour elev. 1117' L.O. 7746 File: 75166

**MUSKEGO TWP.**



**LEGEND**

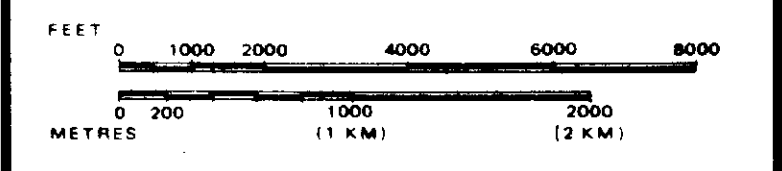
- HIGHWAY AND ROUTE No.
- OTHER ROADS
- TRAILS
- SURVEYED LINES:
  - TOWNSHIPS, BASE LINES, ETC.
  - LOTS, MINING CLAIMS, PARCELS, ETC.
- UNSURVEYED LINES
  - LOT LINES
  - PARCEL BOUNDARY
  - MINING CLAIMS ETC.
- RAILWAY AND RIGHT OF WAY
- UTILITY LINES
- NON-PERENNIAL STREAM
- FLOODING OR FLOODING RIGHTS
- SUBDIVISION OR COMPOSITE PLAN
- RESERVATION
- ORIGINAL SHORELINE
- MARSH OR MUSKEG
- MINES
- TRAVERSE MONUMENT

**DISPOSITION OF CROWN LANDS**

TYPE OF DOCUMENT	SYMBOL
PATENT, SURFACE & MINING RIGHTS	
" SURFACE RIGHTS ONLY	
" MINING RIGHTS ONLY	
LEASE, SURFACE & MINING RIGHTS	
" SURFACE RIGHTS ONLY	
" MINING RIGHTS ONLY	
LICENCE OF OCCUPATION	
ORDER-IN-COUNCIL	
RESERVATION	
CANCELLED	
SAND & GRAVEL	

NOTE: MINING RIGHTS IN PARCELS PATENTED PRIOR TO MAY 6, 1913, VESTED IN ORIGINAL PATENTEE BY THE PUBLIC LANDS ACT, R.S.O. 1970, CHAP. 380, SEC. 63, SUBSEC. 1.

SCALE: 1 INCH = 40 CHAINS



Up to date as of:  
Dec 19/85

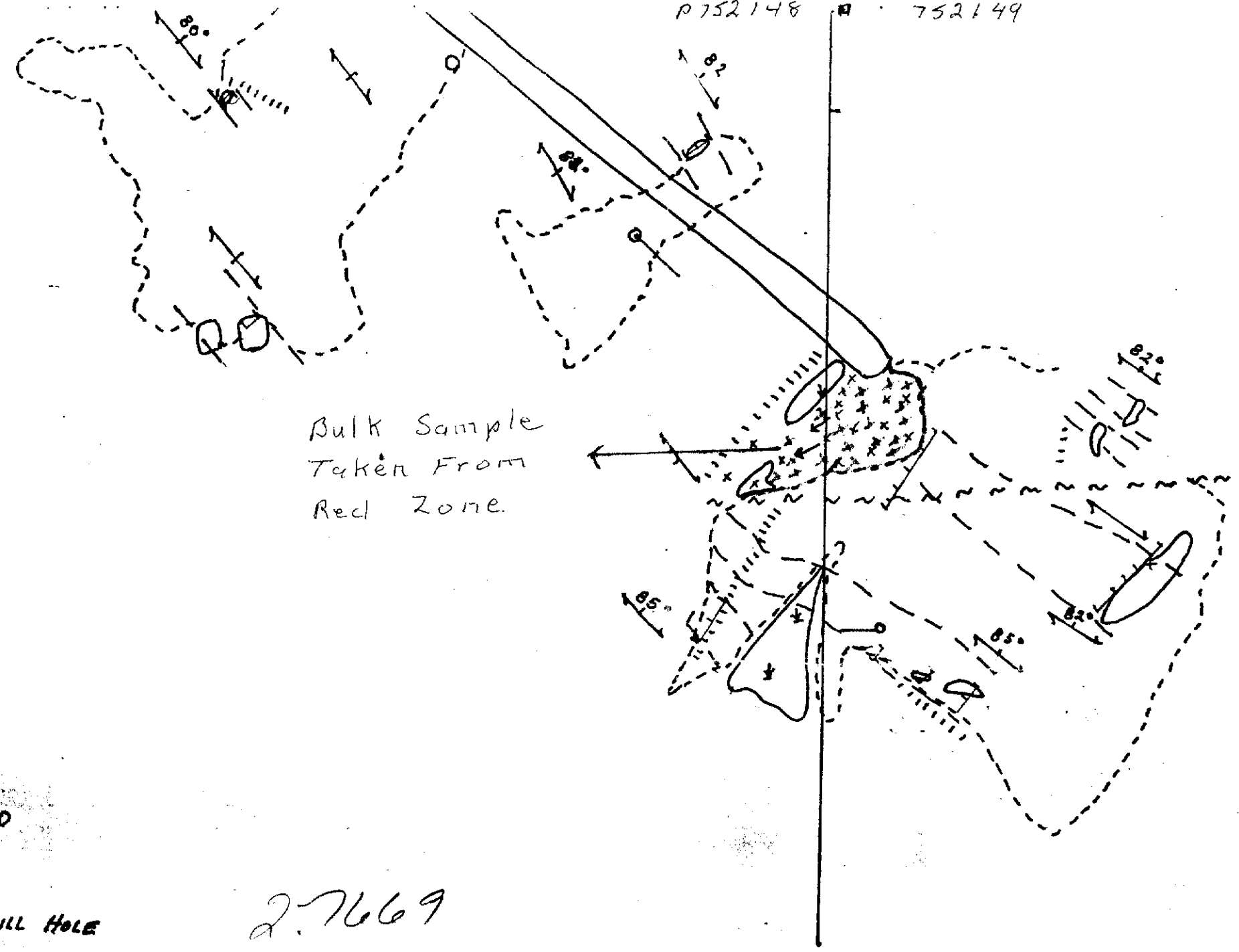
TOWNSHIP  
**KEITH**  
M.N.R. ADMINISTRATIVE DISTRICT  
CHAPLEAU  
MINING DIVISION  
PORCUPINE  
LAND TITLES / REGISTRY DIVISION  
SUDBURY

Ministry of Natural Resources  
Land Management Branch  
Ontario

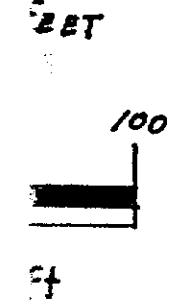
Date: APRIL 1985  
Number: G-3238  
*by of June 13/85*



P 752148 752149



Bulk Sample Taken From Red Zone.



LEGEND

- CLAIM POST
- DIAMOND DRILL HOLE
- |||| RIDGE
- TRENCH OUTLINE
- - - - - OUTCROP OUTLINE
- Z Z FAULT (ASSUMED)
- 82° FOLIATION DIRECTION, WITH DIP
- \* \* \* \* \* RUBBLE

2.7669



SANGOLD PROJECT		
KEITH TOWNSHIP		
ASSAY PLAN		
CLAIM NO'S - 752148 + 752149		
P.O. BOX 913, SCHOMACHER, POK 160		
PP/G.S.	SCALE 1:50	AUG 6/04