

Lloyd Twp

# 73

File 256313



010

THE MINING ACT REPORT OF WORK

recorded.

To the Recorder of PORCUPINE Mining Division

1. H.D. CARLSON name of Recorded Holder M18862 Miner's Licence

P.O. Box 183, 110 MARTIN Street, PORCUPINE, Ontario. Post Office Address

do hereby report the performance of 537 days of Bulldozer stripping. type of work

not before reported to be applied on the following contiguous claims

Claim No.	Days	Claim No.	Days	Claim No.	Days
256313	32	256319	30	256327	30
256314	32	256320	30	256328	30
256315	32	256321	30	256329	30
256316	32	256322	30	256330	30
256317	30	256323	30	256331	30
256318	30	256324	30	256332	19

All the work was performed on Mining Claim (s) P.256322, P.256321, P.256324, P.256332.....  
(In the case of geological and/or geophysical survey (s) where more than 18 claims are involved attach a schedule)

READ CAREFULLY: THE FOLLOWING INFORMATION IS REQUIRED BY THE MINING RECORDER.

For Manual Work, Stripping or Opening up of Mines, Sinking Shafts or Other Actual Mining Operations - Names and addresses of the men who performed the work and the dates and hours of their employment.

For Diamond and other Core Drilling - Footage, No. and angle of holes and diameter of core. Name and address of owner or operator of drill. Dates when drilling was done. Signed core log and sketch in duplicate.

For Compressed Air or Other Power Driven or Mechanical Equipment  
Type of drill or equipment. Names and addresses of men engaged in operating equipment and the dates and hours of their employment.

For Power Stripping - Type of equipment. Name and address of owner or operator. Amount expended. Dates on which work was done. Proof of actual cost must be submitted within 30 days of recording.

With each of the above types of work sketches are required to show the location and extent of the work in relation to the nearest claim post. In the case of diamond and other core drilling the sketch must be submitted in duplicate.

For Geological and Geophysical Survey - The names and addresses of men employed as well as dates. Type of instrument used in the case of geophysical survey. Reports and maps in duplicate must be filed with the Minister within 60 days of recording.

For Land Survey - the name and address of Ontario Land surveyor.

The Required Information is as Follows: (Attach a list if this space is insufficient)

D-7 Bulldozer. Operated by Maurice Viellotte of CHAPLEAU, Ontario, in the periods June 20<sup>th</sup> to September 30<sup>th</sup>, 1970, and August 10<sup>th</sup> to 25<sup>th</sup>, 1971.

$\$ 5,375.00 \div \$ 10.00 = 537 \text{ days credit}$

Date January 5<sup>th</sup>, 1972.

H.D. Carlson  
Signature of Recorded Holder or Agent

The Mining Act  
Certificate Verifying Report of Work


1. H.D. Carlson P.O. Box 183  
110 Martin Street, Porcupine, Ontario.  
(Post Office Address)

hereby certify:

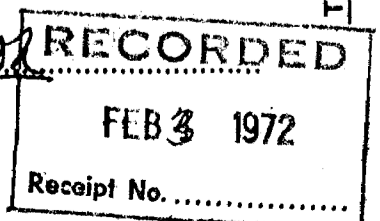
1. That I have a personal and intimate knowledge of the facts set forth in the report of work annexed hereto, having performed the work or witnessed same during and/or after its completion.

2. That the annexed report is true.

Dated January 5<sup>th</sup> 19 72



H.D. Carlson  
Signature



THE PENALTY FOR MAKING A FALSE STATEMENT IN THIS REPORT AND/OR CERTIFICATE IS \$500. OR SIX MONTHS IMPRISONMENT OR BOTH

H. D. CARLSON, PH. D., P. ENG.  
CONSULTING  
110 MARTI  
PORCUPINI




42B06NW5001 W7206-00023 LLOYD

900

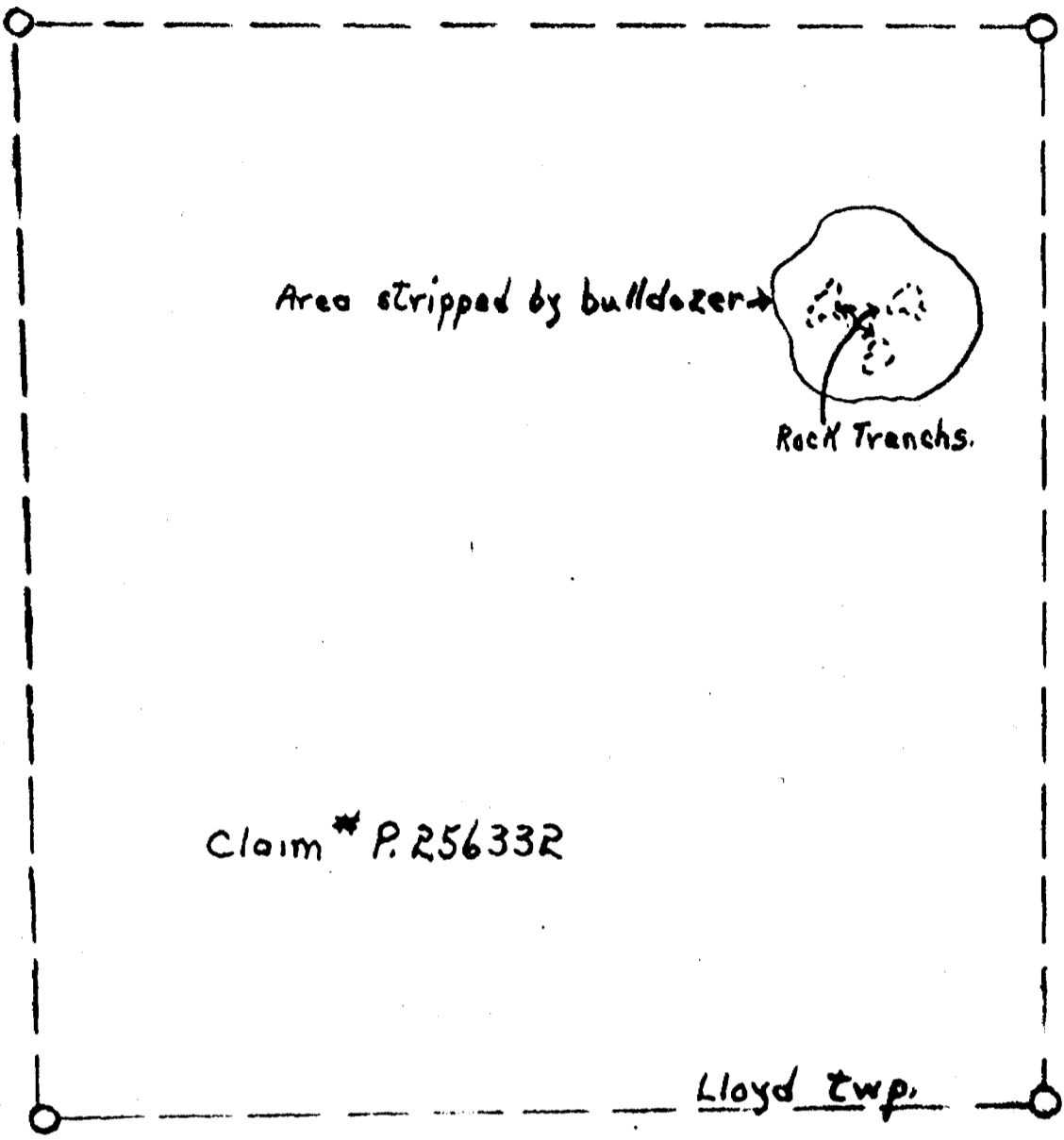
This is to certify that during the periods  
June 20<sup>th</sup> - September 30<sup>th</sup>, 1970, and August 10<sup>th</sup> -  
August 25<sup>th</sup>, 1971, I performed 250 hours of  
overburden stripping operations with a D-7 bull-  
doser on various parts of the following eighteen,  
contiguous, unpatented mining claims in Lloyd  
township, Porcupine Mining Division, Ontario;  
256 313 to 256 324 inclusive,  
256 327 to 256 332 inclusive.

The value of this work is calculated as follows:  
250 hours @ \$21.50 per hour = \$5,375.00

Signed: *Maurice Veillette*  
Maurice Veillette.



PORCUPINE MINING DIVISION  
**R E C E I V E D**  
FEB 3 1972  
AM 7:8:9:10:11:12:1:2:3:4:5:6 PM



Claim \* P. 256332

Lloyd twp.

Scale: 1 inch = 200 feet.

# 25/72 Kenogaming Coy  
Jensen & Minus Ltd