



42B13NE0050 10 LEGGE

010

DIAMOND DRILL

TOWNSHIP: Legge

REPORT No.: 10

WORK PERFORMED BY: Canamax Inc.

| <u>CLAIM No.</u> | <u>HOLE No.</u> | <u>FOOTAGE</u> | <u>DATE</u> | <u>NOTE</u> |
|------------------|-----------------|----------------|-------------|-------------|
| P 591529 | 1187-01-01 | 196 | Aug/83 | (1) |

NOTES: (1) #296-83

DIAMOND DRILL RECORD

COLLAR:—

NORTH L150E
 EAST 0-25 S
 ELEVATION 212° grid S
 DIP -53°
 LOCATION Legge Tp.
 Claim No 591529

Bearing

| FOOTAGE | DIP | AZIMUTH | FOOTAGE | DIP | AZIMUTH |
|---------|------|---------|---------|-----|---------|
| 45.7 | -50° | | | | |
| | | | | | |
| | | | | | |
| | | | | | |

PROPERTY 1187-01
Canamax - Norex FIRE RIVER
J.V.

CORE SIZE AQ
 COMMENCED AUGUST 6/83
 FINISHED AUGUST 9/83
 PURPOSE OF HOLE To test
HEM conductor

HOLE NO. 1187-01-01
 SHEET NO. 1
 LENGTH 59.74 m (196')
 LOGGED BY W. Conroy

| FOOTAGE | | DESCRIPTION | CORE SAMPLE | | | ASSAYS | | | | AVERAGES | | | |
|---------|-------|--|-------------|---------|----|-----------|-----------|------|------|----------|------|------|------|
| FROM | TO | | NUMBER | FOOTAGE | | OZ/TON Au | OZ/TON Ag | % Cu | % Zn | AuxW | AgxW | CuxW | ZnxW |
| | | | | FROM | TO | | | | | | | | |
| 0 | 22.25 | casing bedrock at 20.73 ; coring from 20.73 | | | | | | | | | | | |
| 20.73 | 21.35 | Sericitic, Biotite - Quartz - Feldspar Schist (metwacky). - overall light grey, darkening within portions of individual beds where biotite lenses increase in concentration. - fine-grained, schistose, well banded meta-sediment consisting of 80-85% quartz + feldspar + 10-15% biotite + 5-10% sericite + minor dis micro garnets. - strong sheen to surface of schist due to sericite component. - banding is of variable thickness (1-5 cm) and non uniform composition. Several display a type of mineralogical gradation with a thin biotite rich base grading upward into a lighter less micaceous section, probably representing original compositional variations in the sediment. - banding is 75° to C.A. | | | | | | | | | | | |

Wayne Conroy



42B13NE0050 10 LEGGE

900

Rec'd Sept 9/81

NG DIVISION

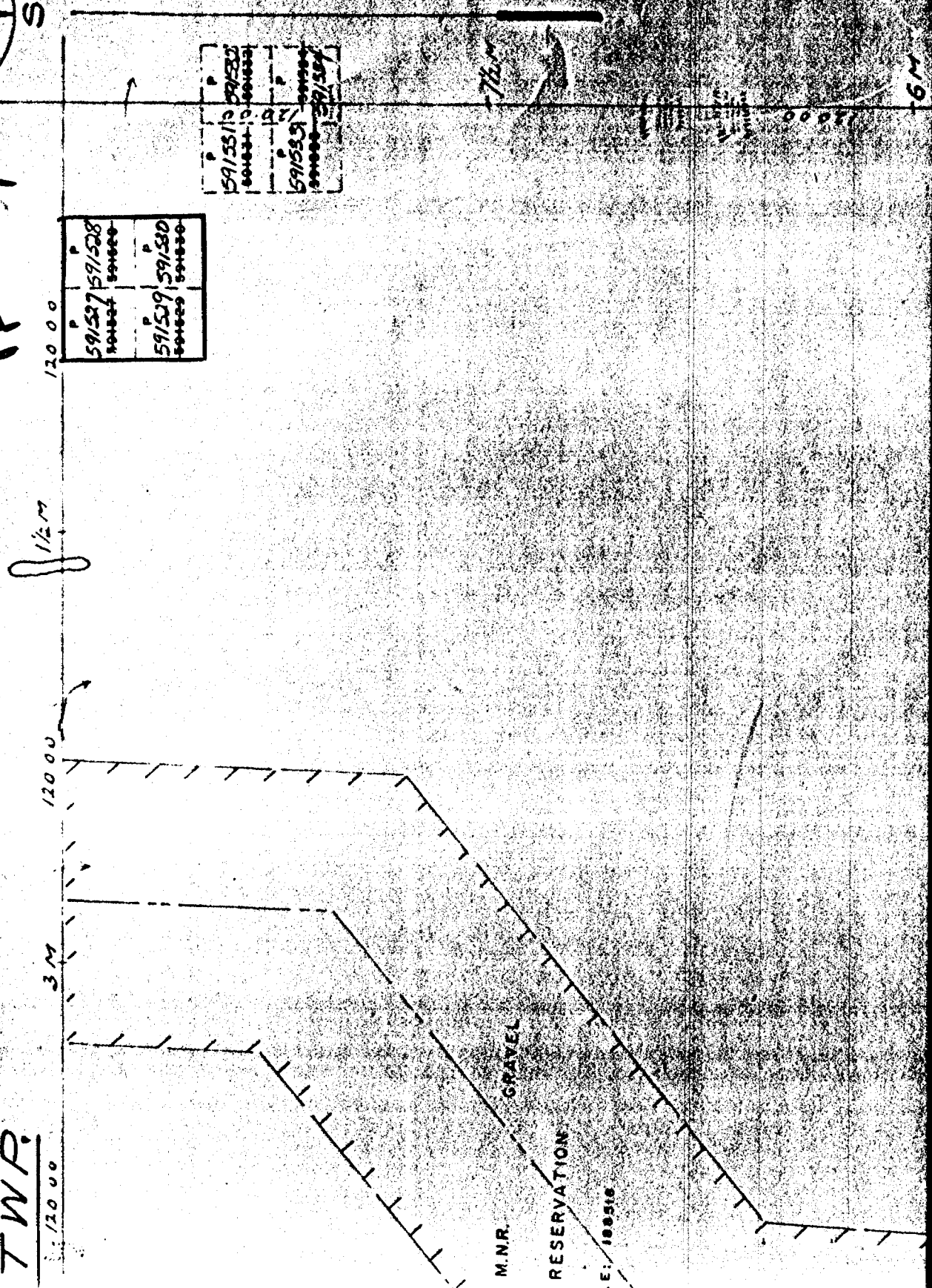

ALGOMA

1/2 INCH.

TWP.

120 00

Large Twp.



M.N.R.

RESERVATION

LE: 100516



Ministry of
Natural
Resources

Report
of Work

Egge Twp.

296/83

The Mining Act

Instructions - Supply required data on a separate form for each type of work to be recorded (see table below).
- For Geo-technical work use form no. 1362 "Report of Work (Geological, Geophysical, chemical and Expenditures)".

| | |
|---|---|
| Name and Postal Address of Recorded Holder <i>Canamax Resources Inc.</i> | Prospector's Licence No. <i>T-1318</i> |
| <i>255 Algonquin Blvd. W Timmins, Ontario</i> | |

Summary of Work Performance and Distribution of Credits

| Total Work Days Cr. claimed <i>196</i> | Mining Claim | | | Work Days Cr. | Mining Claim | | | Work Days Cr. | Mining Claim | | | Work Days Cr. |
|---|--------------|---------------|---------------|---------------|--------------|--------|---------------|---------------|--------------|--------|---------------|---------------|
| | Prefix | Number | Work Days Cr. | | Prefix | Number | Work Days Cr. | | Prefix | Number | Work Days Cr. | |
| for Performance of the following work. (Check one only) <input type="checkbox"/> Manual Work <input type="checkbox"/> Shaft Sinking Drifting or other Lateral Work. <input type="checkbox"/> Compressed Air, other Power driven or mechanical equip. <input type="checkbox"/> Power Stripping <input checked="" type="checkbox"/> Diamond or other Core drilling <input type="checkbox"/> Land Survey | <i>P</i> | <i>591527</i> | <i>49</i> | | | | | | | | | |
| | | <i>591528</i> | <i>49</i> | | | | | | | | | |
| | | <i>591529</i> | <i>49</i> | | | | | | | | | |
| | | <i>591530</i> | <i>49</i> | | | | | | | | | |

ONTARIO GEOLOGICAL SURVEY
ASSESSMENT FILES
RESEARCH OFFICE
NOV 22 1983
RECEIVED

RECORDED
SEP 30 1983
Receipt No. _____

Required Information eg: type of equipment, Names, Addresses, etc. (See Table below)

Diamond Drill Hole No 1187-01-01

Location: Egge Twp, Claim No P 591529

Collar: L150 E 025 S (metric)
Bearing 212°
Dip -53°
Core Size AQ

Starting date August 6/83
completion date August 9/83
Final Depth 59.7 metres (196')

Core stored at Nore-warehouse facilities, Annon Mine Site Timmins Ont.

Drilling Contractor: N. Morissette Diamond Drilling Ltd., P.O. Box 789, Haileybury, Ont.

| | |
|-------------------------------------|--|
| Date of Report <i>Sept 30/83</i> | Recorded Holder or Agent (Signature) <i>Wayne Conrathorne</i> |
|-------------------------------------|--|

PORCUPINE MINING DIVISION
RECEIVED
SEP 30 1983
A.M. 7|8|9|10|11|12|1|2|3|4|5|6 P.M.

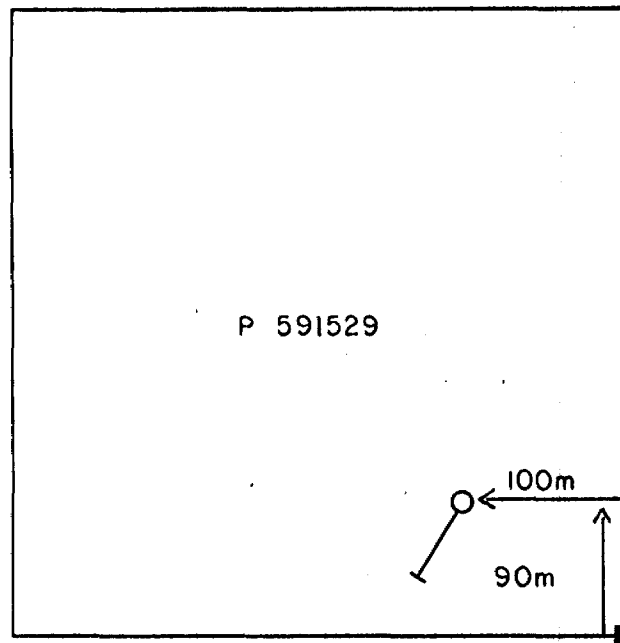
Certification Verifying Report of Work

I hereby certify that I have a personal and intimate knowledge of the facts set forth in the Report of Work annexed hereto, having performed the work or witnessed same during and/or after its completion and the annexed report is true.

| | | |
|--|-------------------------------------|--|
| Name and Postal Address of Person Certifying <i>W.D. Conrathorne, P.O. Box 1205</i> | Date Certified <i>Sept 30/83</i> | Certified by (Signature) <i>Wayne Conrathorne</i> |
| <i>Timmins, Ontario P4N 7E7</i> | | |

Table of Information/Attachments Required by the Mining Recorder

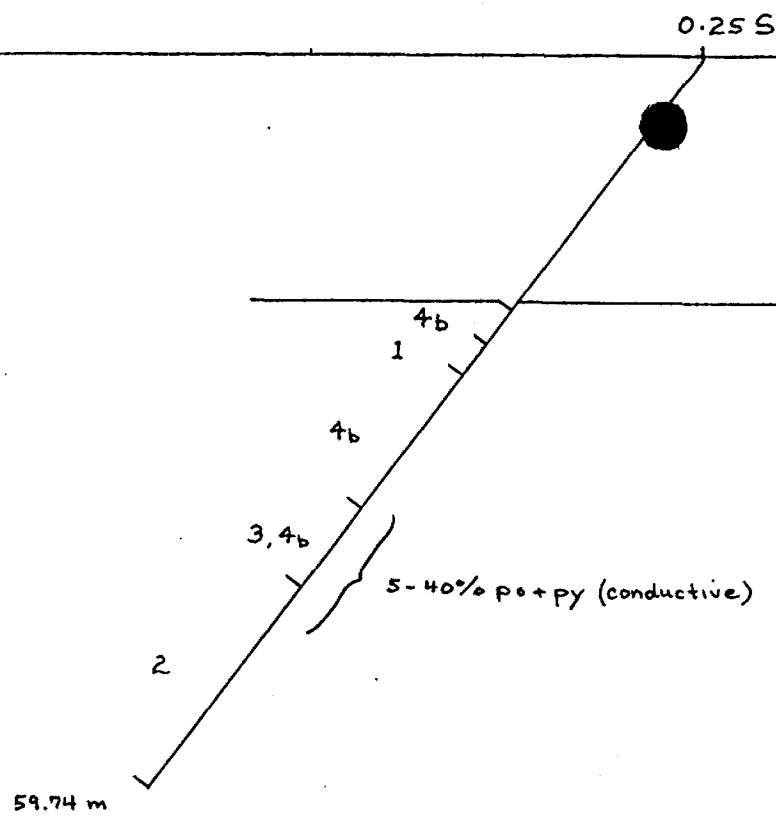
| Type of Work | Specific Information per type | Other information (Common to 2 or more types) | 'Attachments |
|---|--|---|--|
| Manual Work | Nil | Names and addresses of men who performed manual work/operated equipment, together with dates and hours of employment. | Work Sketch: these are required to show the location and extent of work in relation to the nearest claim post. |
| Shaft Sinking, Drifting or other Lateral Work | | | |
| Compressed air, other power driven or mechanical equip. | Type of equipment | Names and addresses of owner or operator together with dates when drilling/stripping done. | |
| Power Stripping | Type of equipment and amount expended. Note: Proof of actual cost must be submitted within 30 days of recording. | | |
| Diamond or other core drilling | Signed core log showing: footage, diameter of core, number and angles of holes. | Nil | Work Sketch (as above) in duplicate |
| Land Survey | Name and address of Ontario land surveyor. | | Nil |



North

LEGGE TP.

| | |
|----------------------------------|--------------------------------------|
| NORANDA EXPLORATION COMPANY LTD. | |
| Drill Hole Location Plan | |
| <u>Project</u> | 975 Canamax - Norox Fire River J. |
| <u>Property</u> | 1187-01 |
| <u>Drill Hole No</u> | 1187-01-01 |
| <u>Scale</u> | 1:5,000 |
| <u>Date</u> | September 1983 |



Legend

- 4 Metasediments
b micaceous
- 3 Felsic Pyroclastic
- 2 Intermediate Volcaniclastic
- 1 Hornblendite (garnetiferous)

| | |
|----------------------------------|--------------------------------------|
| NORANDA EXPLORATION COMPANY LTD. | |
| <u>Project</u> | 975 Canamax-Norex Fire River J.V. |
| <u>Property</u> | 1187-01 |
| <u>Section</u> | 150 E |
| <u>Drill Hole No</u> | 1187-01-01 |
| <u>Scale</u> | 1:500 |
| <u>Date</u> | Sept 1983 |