



Ontario

Ministry of
Natural
Resources

Ontario
Geological
Survey

77 Granville Street
11th Floor
Toronto, Ontario
M5S 1B3
Telephone 965-1337

Geoscience
Laboratories
Report

Report No.
C 21878

Date
Sept. 10, 1982

ISSUED TO:

C.D. Sanderson, Box 194, Millbrook, Ontario



42C03SW8826 42C03SW0026A1 MISHIBISHU LAKE


Ø10

SAMPLE NO. 1

Gallium (Ga) - 10 parts per million

Fees Received

Owing \$25.00


Chris Riddle,
Chief Analyst



Request to:

C.D. Sanderson, Box 194, Millbrook, Ontario

Qualitative Spectrographic Analysis

Element	Sample ELEMENT	#1	#2
Antimony		-	-
Arsenic		-	-
Beryllium		-	-
Bismuth		-	-
Cadmium		-	-
Cerium		-	-
Chromium	CHROMIUM	T	T
Cobalt		-	-
Copper	COPPER	-	TL
Germarium		-	-
Lead	LEAD	-	TL
Lithium		-	-
Manganese	MANGANESE	T	T
Mercury		-	-
Molybdenum		-	-
Nickel		-	-
Niobium		-	-
Silicon		-	-
Tantalum		-	-
Tellurium		-	-
Thorium		-	-
Tin		-	-
Titanium	TITANIUM	TL	T
Tungsten		-	-
Uranium		-	-
Vanadium		T	-
Yttrium		-	-
Zinc	ZINC	T	-
Zirconium	ZIRCONIUM	-	-
Iron		M	LM

KEY TO SYMBOLS:

- H - 10 to 100%
- MH - 5 to 15%
- M - 1 to 10%
- LM - 0.5 to 5.0%
- L - 0.1 to 1.0%
- TL - 0.05 to 0.50%
- T - 0.01 to 0.10%
- - None detected (or less than 0.01%)

Fees Received
Owing \$50.00


Chris Riddle, Chief Analyst

Except by special permission reproduction of these results must include any qualifying remarks made by this Ministry with reference to any sample.



LABORATORY REPORT
 MINISTRY OF NATURAL RESOURCES
 MINERAL RESEARCH BRANCH
 77 GRENVILLE STREET, 11TH FLOOR
 TORONTO 181, ONTARIO
 TELEPHONE: 965-1337

REPORT NUMBER

A 11476

DATE Sept. 10, 1982

Issued To: C.D. Sanderson, Box 194, Millbrook, Ontario

QUALITATIVE SPECTROGRAPHIC ANALYSIS

ELEMENT	SAMPLE	
		#3
Antimony		-
Arsenic		-
Beryllium		-
Bismuth		-
Cadmium		-
Cerium		-
Chromium		T
Cobalt		-
Copper		-
Germanium		-
Lead		T
Lithium		-
Manganese		T
Mercury		-
Molybdenum		-
Nickel		-
Niobium		-
Silver		-
Tantalum		-
Tellurium		-
Thorium		-
Tin		-
Titanium		TL
Tungsten		-
Uranium		-
Vanadium		T
Yttrium		-
Zinc		TL
Zirconium		-
Iron		LM

Fees Received

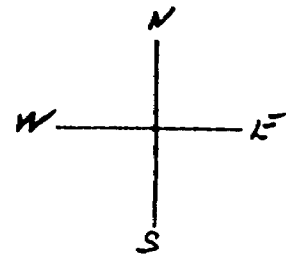
3 Coups. Card No. 3272

KEY TO SYMBOLS:

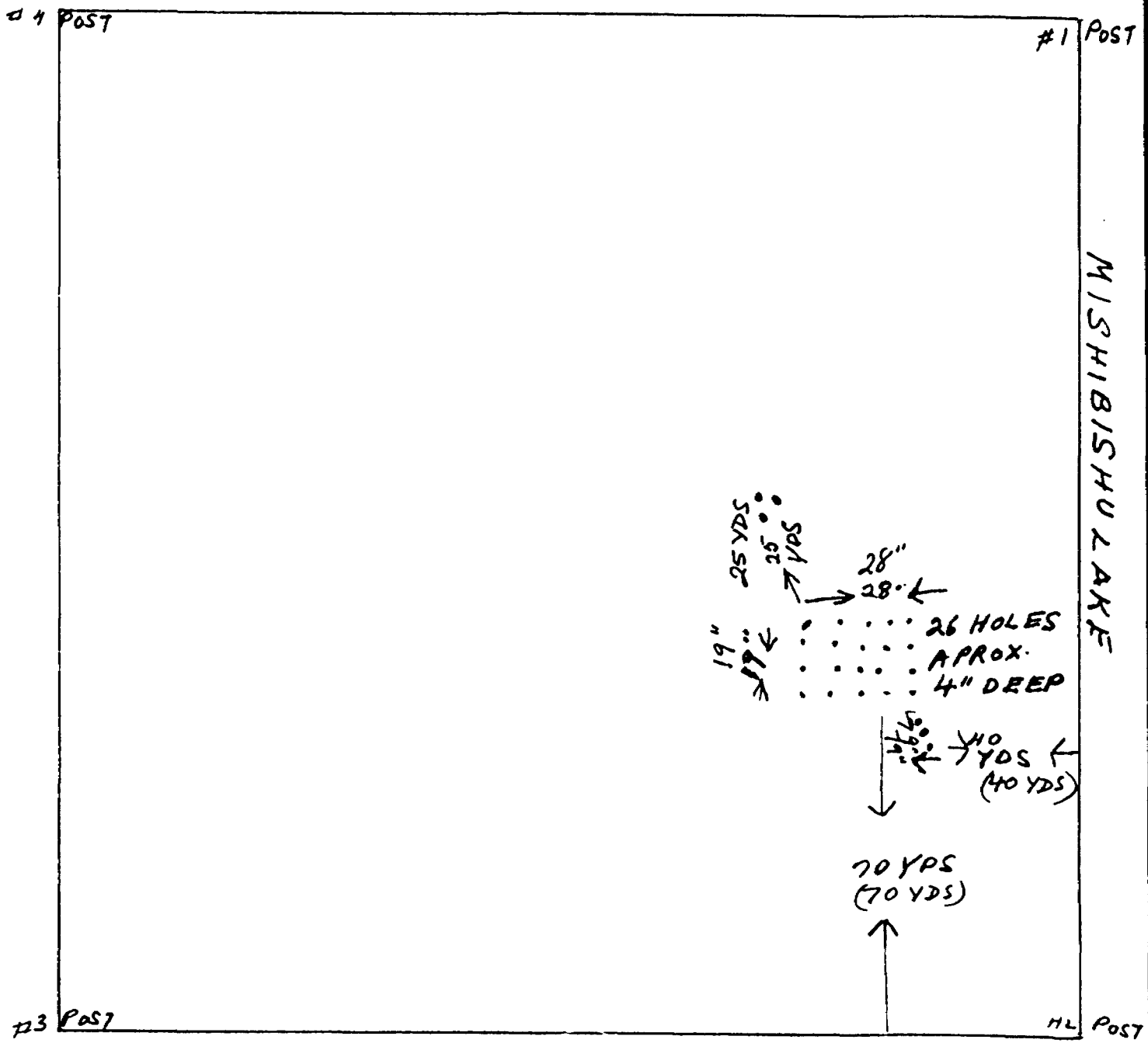
- H - 10 to 100%
- MH - 5 to 15%
- M - 1 to 10%
- LM - 0.5 to 5.0%
- L - 0.1 to 1.0%
- TL - 0.05 to 0.50%
- T - 0.01 to 0.10%
- - None detected or insignificant trace


Chris Riddle, Chief Analyst
 DIRECTOR

REGISTRATION NO.
● 0M82-7-1-10
REGISTRATION NO
0M82-7-1-10



CLAIM NO. 467708



MISHIBISHU LAKE M-7

1" = 40 CHAINS.

1038 (P)
10758

553590 553591

Mishibishu L.

SSM SSM
467707 467708

467708

900



SSM SSM
527413 527414
SSM SSM
527415 527412

Mishi Cr

SSM	SSM	SSM	SSM	SSM	SSM	SSM	SSM	SSM	SSM
525681	525682	525689	525690	525699	525700	525731	525732	525741	525742
525683	525684	525688	525689	525691	525698	525701	525733	525743	525744
525684	525685	525688	525692	525697	525702	525735	525740	525745	525746
525688	525689	525693	525696	525697	525703	525734	525739	525744	525747
525694	525695	525698	525699	525704	525735	525738	525745	525746	525747
525694	525695	525698	525699	525704	525735	525738	525745	525746	525747
525694	525695	525698	525699	525704	525735	525738	525745	525746	525747
525694	525695	525698	525699	525704	525735	525738	525745	525746	525747
525694	525695	525698	525699	525704	525735	525738	525745	525746	525747
525694	525695	525698	525699	525704	525735	525738	525745	525746	525747
525694	525695	525698	525699	525704	525735	525738	525745	525746	525747

5

633767
K

633767
K

Floatingheart

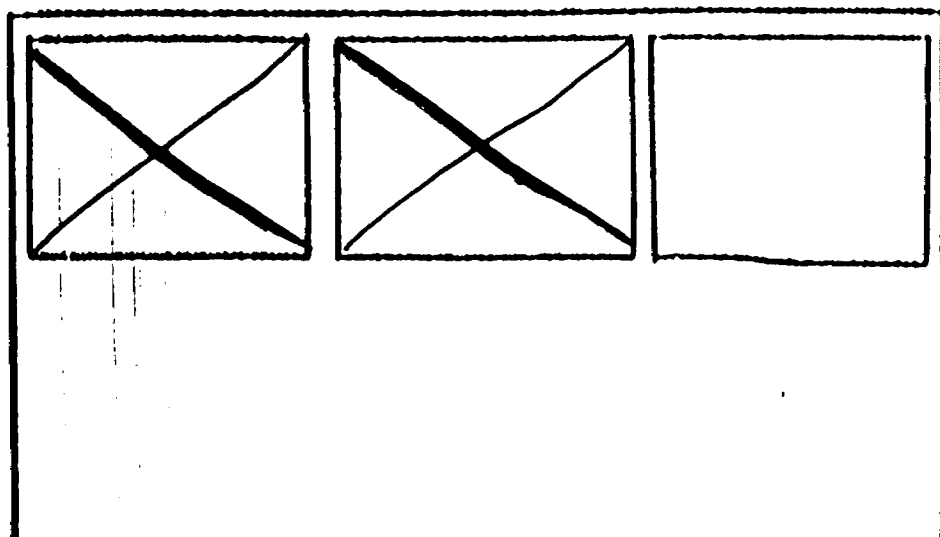
Floatingheart

Floatingheart

SEE ACCOMPANYING
MAP(S) IDENTIFIED AS

42C/03 SW - 0026A1, #1, #2

LOCATED IN THE MAP
CHANNEL IN THE FOLLOWING
SEQUENCE (X)

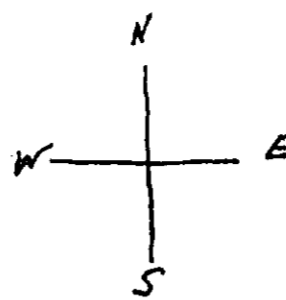


#4 POST

#1 POST

PLAN OF TRENCHES
MISHIBISHU LAKE - ONTARIO

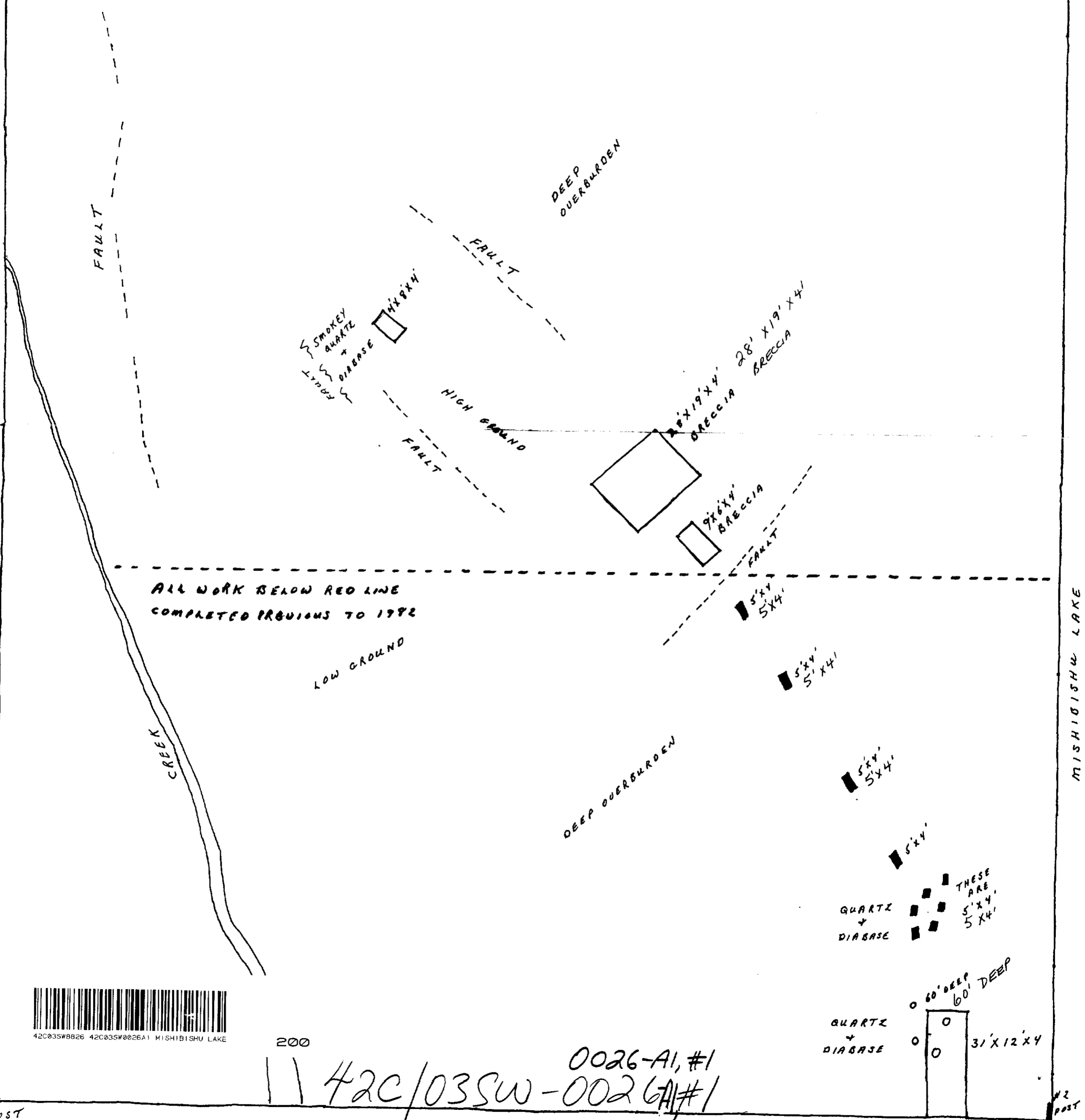
REGISTRATION # 0M87 7-1-10
CLAIM # SSM 467708



CAMP

SCALE: 25 FT. PER INCH

- TRENCHES DRILLED + BLASTED
- TRENCHES NOT BLASTED
- X RAY DIAMOND DRILL HOLES TO DEPTH OF 60 FEET



200

0026-A1, #1
42C/03SW-0026A1#1

MISHIBISHU LAKE

#3 POST

#2 POST

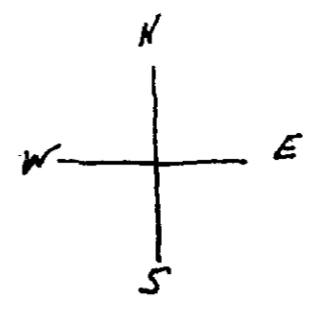
#4 POST

#1 POST

PLAN OF TRENCHES
MISHIBISHU LAKE - ONTARIO

REGISTRATION # 0M87 7-1-10
CLAIM # SSM 467708

SCALE: 25 FT. PER INCH



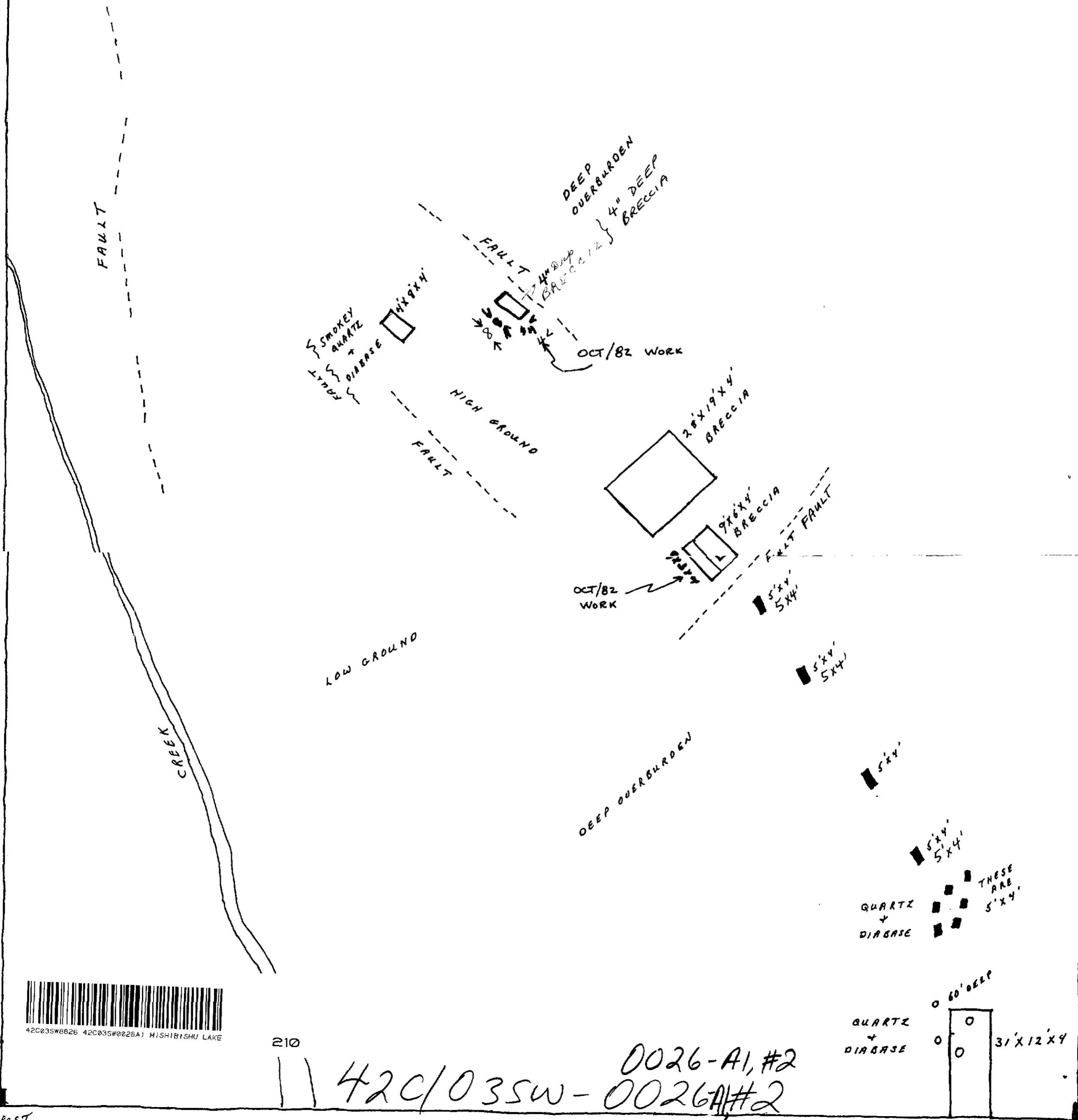
CAMP

□ TRENCHES DRILLED + BLASTED

■ TRENCHES NOT BLASTED

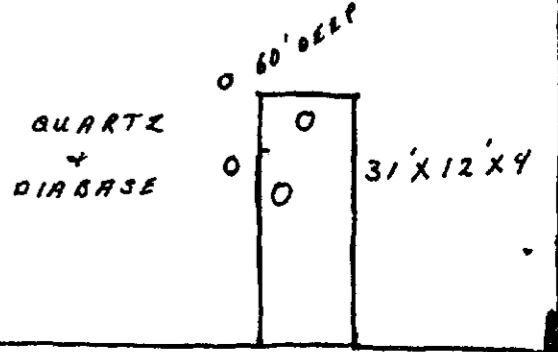
○ DIAMOND DRILL HOLES
TO DEPTH OF 60 FEET

OCT/82 WORK - RED



210

0026-A1, #2
42C/03SW-0026A1#2



#3 POST

#2 POST

MISHIBISHU LAKE