

0100C

Copy of Report on "MARKES PROPERTY" Township 48, District of Algoma  
Sault Ste Marie Mining Division. Dated, November 1934

- Page 1. Summary and Conclusions.
- 2. Location and Area. Accessibility. Title. Wood and Water.
- 3. Power. Geology. History of the District.
- 4. Adjoining Properties.
- 5. Veins and Workings.
- 9. Recommendations.

Summary and Conclusions

The history of the Goudreau District has been a series of disappointments and it was, therefore, in a very doubting frame of mind that the writer made the preliminary examination of the property. However, the width of the mineralization and the values obtained were so much better than anything that had been seen elsewhere during the summer, that some further prospecting was clearly indicated.

The result of this work gives a positive length of 150 feet with a grade of 0.17 oz. across 16 feet. To the east the grade falls off sharply though it is possible that this might have been maintained had time permitted more blasting being done in the eastern trenches. To the west the vein passes into low ground making further exploration in that direction impracticable.

Surface sampling of a deposit of this nature is often unsatisfactory and a moderate campaign of diamond drilling would enable the zone to be thoroughly sampled at a relatively small cost.

The writer, therefore, recommends that from one to two thousand feet of diamond drilling be done to test the deposit and explore the extension westerly under the swamp.

After this work is done a decision can be made as to whether further work is warranted and if so what form it should take.

LOCATION AND AREA.

The property consists of six claims. Four, namely SS 7647, 7648, 7680, 7681 belong to Mr. Markes. The remaining two SS 7262 and 7263 held by him under Option from the Owner. They contain approximately 240 acres and are situated in Township 48, District of Algoma, Sault Ste Marie Division.

ACCESSIBILITY.

A motor road from Lochalsh, a station on the main line of the C.P.R., to Goudreau on the A.C.R. passes within a mile and a half of the property. It is six miles to Lochalsh and twelve to Goudreau. Planes can land on Godon Lake one and a half miles <sup>East of</sup> the property.

TITLE.  
Claims SS 7647, 7648, 7680 & 7681 are in good standing until July 1936. Forty days work must be recorded on both 7262 and 7263 before October 6th., 1935.

WOOD & WATER.

The area has been thoroughly burned over and there is not a great deal of timber, though there is sufficient for a small boiler plant. Except in very prolonged dry spells there is sufficient water for present purposes in a swamp close to the work. A small lake on claim 7681 one-quarter of a mile away would provide a permanent supply.

POWER.  
The nearest Power is about 14 miles distant, a mile south of Goudreau.

GEOLOGY.


The greater part of the rocks exposed are Keewatin Lava varying from acids to basic, the former predominating in the vicinity where the work was done. This is evidently an extension easterly of the belt shown on Dr. Moore's map. Striking east and west are two or more Porophry dykes and the whole formation is cut by later diabase intrusions which strike approximately north and south. The Porophry is probably connected with the Granite Batholith to the north.

HISTORY OF THE DISTRICT.

Gold was discovered in the Michipicoten District over 30 years ago and Wawa was the scene of one of the first Gold rushes in Ontario. Shortly after the War a spectacular discovery was made West of Goudreau which led to renewed activity. Unfortunately some of the best showings came into the hands of people who were either inexperienced or were more interested in the price of the Company's stock than in developing a Mine and producing Gold.

The latest Geological report by Dr. Moore in 1931 has a very discouraging summary on the district and being a Government report naturally carries considerable weight.

It is true that no major fault contemporaneous with the mineralization has been discovered as yet in the area under consideration. It must be remembered, however, that except in a very few places the



Copy of Report on "MARKES PROPERTY" Township 48, District of Algoma  
Sault Ste Marie Mining Division. Dated, November 1934

- Page 1. Summary and Conclusions.
- 2. Location and Area. Accessibility. Title. Wood and Water.
- 3. Power. Geology. History of the District.
- 4. Adjoining Properties.
- 5. Veins and Workings.
- 9. Recommendations.

Summary and Conclusions

The history of the Goudreau District has been a series of disappointments and it was, therefore, in a very doubting frame of mind that the writer made the preliminary examination of the property. However, the width of the mineralization and the values obtained were so much better than anything that had been seen elsewhere during the summer, that some further prospecting was clearly indicated.

The result of this work gives a positive length of 150 feet with a grade of 0.17 oz. across 16 feet. To the east the grade falls off sharply though it is possible that this might have been maintained had time permitted more blasting being done in the eastern trenches. To the west the vein passes into low ground making further exploration in that direction impracticable.

Surface sampling of a deposit of this nature is often unsatisfactory and a moderate campaign of diamond drilling would enable the zone to be thoroughly sampled at a relatively small cost.

The writer, therefore, recommends that from one to two thousand feet of diamond drilling be done to test the deposit and explore the extension westerly under the swamp.

After this work is done a decision can be made as to whether further work is warranted and if so what form it should take.

LOCATION AND AREA.

The property consists of six claims. Four, namely SS 7647, 7648, 7680, 7681 belong to Mr. Markes. The remaining two SS 7262 and 7263 held by him under Option from the Owner. They contain approximately 240 acres and are situated in Township 48, District of Algoma, Sault Ste Marie Division.

ACCESSIBILITY.

A motor road from Lochalsh, a station on the main line of the C.P.R., to Goudreau on the A.C.R. passes within a mile and a half of the property. It is six miles to Lochalsh and twelve to Goudreau. Planes can land on Godon Lake one and a half miles <sup>East of</sup> the property.

TITLE.

Claims SS 7647, 7648, 7680 & 7681 are in good standing until July 1936. Forty days work must be recorded on both 7262 and 7263 before October 6th., 1935.

WOOD & WATER.

The area has been thoroughly burned over and there is not a great deal of timber, though there is sufficient for a small boiler plant. Except in very prolonged dry spells there is sufficient water for present purposes in a swamp close to the work. A small lake on claim 7681 one-quarter of a mile away would provide a permanent supply.

POWER.

The nearest Power is about 14 miles distant, a mile south of Goudreau.

GEOLOGY.

The greater part of the rocks exposed are Keewatin Lava varying from acids to basio, the former predominating in the vicinity where the work was done. This is evidently an extension easterly of the belt shown on Dr. Moore's map. Striking east and west are two or more Porophry dykes and the whole formation is cut by later diabase intrusions which strike approximately north and south. The Porophry is probably connected with the Granite Batholith to the north.

HISTORY OF THE DISTRICT.

Gold was discovered in the Michipicoten District over 30 years ago and Wawa was the scene of one of the first Gold rushes in Ontario. Shortly after the War a spectacular discovery was made West of Goudreau which led to renewed activity. Unfortunately some of the best showings came into the hands of people who were either inexperienced or were more interested in the price of the Company's stock than in developing a Mine and producing Gold.

The latest Geological report by Dr. Moore in 1931 has a very discouraging summary on the district and being a Government report naturally carries considerable weight.

It is true that no major fault contemporaneous with the mineralization has been discovered as yet in the area under consideration. It must be remembered, however, that except in a very few places the

Markes Property Report by M.C.H. Little (2) November 1934.

amount of real prospecting that has been done is meagre, the overburden is heavy and it is possible that a major fault may yet be found. Should this happen the fact that Gold occurs in so many places in the area would be an attraction rather than a drawback.

It is worthy of note that Dr. Gledhill who spent some time in the district when he was in the employ of the Ontario Government is now connected with a number of Companies in Michipicoten and Goudreau. Also the late Dr. Macintosh Bell kept returning to the Goudreau area year after year and at the time of his death last April was planning extensive exploration for the summer of 1934.

ADJOINING PROPERTIES.

The Cline which lies a short distance to the west of the Markes is the only property ~~is the only property~~ close by where any work has been done recently.

After a chequered career some years ago when it was badly mismanaged by an English Company this property was purchased at a forced sale by P.A. Dymant of Toronto who has done some intelligent surface work and diamond drilling.

The Vein they are working on is similar to the ~~xxxxx~~ one on the Markes and some good values are known to have been obtained there.

Mr. Dymant was not in Goudreau while the writer was there so no definite information could be obtained but it is believed that considerable further work is contemplated ~~xxxxx~~ here.

In a preliminary report to the Government on the district for 1934 Dr. Burwash says, "On the Cline a new Vein has been traced for about 475 feet. Over fair widths it shows moderately good values".

At the time of the writer's visit an examination was being made of the Peter Edward property which lies just south of the Cline. Some work was being done at the McCarthy-Vebb but difficulties of transportation prevented a visit to this property.

VEINS & WORKINGS.

There are three known veins on the property but exploration has been confined almost entirely to one.

This was first located on SS 7648 and consists of a belt of sheared greenstone lying against a narrow porophry dyke. It strikes east and dips practically vertically. The rock itself is quite Silicious and there are a number of stringers of quartz through it. Both the rock and the quartz stringers are mineralized. This mineralization consists of Pyrite, Chalcopyrite and Pyrrhotite. In these places where the better values are obtained, Pyrite and Chalcopyrite predominate. When there is an excess of Pyrrhotite, values are low to negligible.

The Owner opened trenches 1-6-7 and part of 8 and did some blasting, principally in No. 6. The writer had the then existing work sampled last September and 19 feet across #6 trench assayed almost 0.18 oz. This in itself is hardly Ore but was sufficiently encouraging to warrant some further surface exploration.

No. 5 Trench which is new was sited 50 feet west of #6, the overburden removed across 35 feet and 17 feet of this was blasted. Four samples here gave 0.12 oz., 0.34 oz., 0.13 Oz., and 0.14 oz. and average of 0.18 oz. across 17 feet. The mineralization continues across the full width that has been uncovered and looks particularly promising immediately north of No. 6 sample but time did not permit of any more blasting. Two character samples taken here gave interesting values, one going 1.4 oz.

To the west the vein matter passes into low ground and no further trenches could be excavated along the strike. Nos. 3 and 4 are off the line but when they were sited the strike of the Porophry was not as clearly defined as it is now. Further exploration between Nos. 5 and 2 can only be done with a diamond drill.

Close to the boundary between claims 7648 and 7263 (this is under option to Markes) there is an outcrop of Porophry and some mineralization. This was confirmed by #2 trench but it was not possible to do any blasting here, no samples were taken as surface sampling in this sort of material is very misleading.

Whether this Porophry and the mineralization is the same as that exposed by trenches 5-10 or is a parallel zone is something that can only be determined by diamond drilling. It is possible that the Diabase that can be seen in Trenches 3 and 4 has faulted the vein matter to the south.

Further south along the west boundary there is another narrow Porophry intrusion and some mineralization in the greenstone. No work has been done here, other than stripping, so no opinion can be expressed about it at the present time.

Arkes Property Report by M.C.H. Little, November 1934

Trench #7 One hundred feet east of #6 was extended north and south and the mineralized zone found to be 60 feet wide. This was blasted for 32 feet. One 12 foot section gave 0.15 oz.

No 8 Trench, 120 feet of No.7 was extended to and beyond the Porophry and blasted in two separate sections. In the more northerly of these there is a 14" stringer of quartz which gave 0.21 oz. This is in a shallow pit that was sited between samples 1 and 2. The quartz looks promising and is distinctly wider 2 feet down than it was on surface.

No 9 Trench, 75 feet east of #8 is new and shows the mineralization to extend across 50 feet. It was blasted in three places but the results were negligible.

No.10 Trench, 75 feet east of #9 and some 35 west from a diabase dyke is also new. This was blasted across 8 feet at the north end near the porophry. The writer is surprised that there were blank as #12-13 sample showed more quartz than anywhere else and there was considerable sulphide. The explanation, probably, is that this mineralization is mostly pyrrhotite and the Gold does not seem to follow that sulphide.

There is a rusty zone near the north boundary of 7648 from which Gold can be panned. No work has been done here but it should be investigated at a later date if any work is done on the property.

The work done shows a length of 150 feet assaying 0.17 oz. across 16 feet. Only part of #5 trench was blasted and it is probable that the width here could be increased materially without lowering the grade. West of #5 trench the vein passes into low ground and could not be opened again.

In a number of cases in the mines of Northern Ontario the better part of the vein lies under a swamp or low ground where trenching is practically impossible. It is of course not certain that such is the case here but the vein matter in #5 trench certainly has a better appearance than anywhere else and it would be very interesting to cut it a hundred feet further west in the low ground.

The results from trenches 8, 9 and 10 are disappointing but only part of these trenches were blasted and it is possible that better results might have been obtained had it been possible to do more work here.

RECOMMENDATIONS.

The cheapest and quickest way to thoroughly sample this deposit is by diamond drilling. Surface sampling is not very satisfactory.

A series of shallow holes should be drilled across the zone at short intervals followed by some deeper holes if the result of the first series warranted this.

A footage of 1000 feet would allow of ten short holes being drilled at an approximate cost of \$2.50 per foot. A second thousand feet would provide for three deeper holes at a cost of about \$2.15 per foot.

No payment is due on the property until May 1st. 1935 so there is ample time to do this drilling and any more that might be thought desirable.

Respectfully submitted

(Signed) "M.C.H. Little"

Mining Engineer

Attached

Assay Certificates  
List of Samples  
Sketch of Workings.

Halleybury, Ontario  
November 30. 1934.

ERIE CANADIAN MINES LIMITED  
(No Personal Liability)

Report on

Wm. E. Markes Property

Conclusion

Previous work has shown up one small ore shoot to a depth of 180'. This shoot is 13.4' wide and runs about 200 tons per vertical foot of 4.80 dwt. or \$8.40 ore. The chances of important additions to this shoot are poor.

There is some possibility that diamond drilling to the east and west beyond the outcrop might pick up other ore shoots. These chances, however, are "long shots" and should not be undertaken unless the present option can be revised.

The conditions described in this report do not warrant continuing under the present option agreement.

Summary

The property is underlain by Keewatin lavas and dykes intruded by masses of Keewatin diorite. All of the above are intruded by quartz porphyry dykes and stocks.

The ore zone consists of an altered zone in andesites and Keewatin feldspar porphyry striking  $S 75^{\circ} E$  and dipping  $70^{\circ} N$ . This zone is sheared and mineralized and has been developed by cross trenches for a length of 400'. It shows a width of about 30'. It is to be noted that neither quartz porphyry or diorite tends to form ore where the zone encounters these rocks.

Surface sampling indicates an ore shoot in this zone 159' long averaging 4.80 dwt. or \$8.40 across 13.4', open on the west end. Diamond drilling has shown the continuation of this shoot to a vertical depth of 181.0'.

The ore shoot is apparently cut off to the west by diorite. This is due to one of three conditions:

(i) The ore lies off the nose of a fold in the diorite.

(ii) The ore lies in an irregular "bay" in the diorite.

(iii) Both ore and diorite have been displaced by a cross fault.

In both cases (i) and (ii) the chances of finding ore to the west are nil. In case (iii) there is a chance, if the faulted

ore body can be picked up. It would seem that case (ii) is the most likely, but there is some possibility of case (iii) being correct.

There is a faint possibility of the ore shoot lengthening toward the east at lower horizons, especially if the quartz porphyry stock on the east end of the showing rakes east.

It would seem that the chances of finding important extensions of the known ore are not good and that about the best that could be hoped for would be 200 tons per vertical foot of 18.40 ore 13.4' wide.

There is little if any similarity between the Markes and the Cline ore zones.

NOTED BY THE DIRECTOR FROM  
THE REPORT OF THE  
GEOLOGICAL SURVEY OF CANADA  
SARANTON, ONT.

### Location

The claims are located in the Eastern part of the Goudreau area. They adjoin the property of Cline Lake Mines Limited on the east and cover the eastern extension of the Cline vein for half a mile.

The claims consist of four patented claims, nos. S.S.M. 7262, 63; 7360, 61, and five unpatented claims which, however, are ready for patent. These latter claims are nos. S.S.M. 7647, 48; 7680, 81; 8383.

The claims are all in one group in Township 48 "along the C.P.R." and lie about 5 miles S.S.W. of Lochalsh on the main line C.P.R.

### Access

A good motor road runs from Lochalsh on the C.P.R. to Goudreau on the Algoma Central Railway, so that the area is served by two railroads. Five miles from Lochalsh or seventeen miles from Goudreau on the above road, a winter road, approximately one mile long, runs to the Markes showing. This road is very wet and only good for winter work. However, by increasing the length to  $1\frac{1}{2}$  miles, a road following the sand ridges could easily be built.

### Topography, etc.

The country covered by the claims is quite rough, the ridges rising about 130 feet above the valleys. Considerable rock is exposed on the ridges, principally on the slopes, but the valleys are usually swamp covered.

Small birch, poplar, jackpine and some spruce and cedar is available, but would be of use mostly as fuel.

Aside from one small creek and several swamps, no water is available on the claims, but a small lake, Godin Lake, lies about one mile east of the showing and could be used as a water supply.

Electric power, from the Lake Superior Power Corporation is available at the Cline shaft,  $1\frac{1}{2}$  miles west.

There is one 14' x 16' tent floor and frame and one 24' x 16' camp which would have to be rebuilt, on the property.

### Geology, general

The claims are underlain by Keewatin lavas, mostly andesites, intruded by felspar porphyry and quartz porphyry, sills and dykes and by old diorite sills. The rock called

feldspar porphyry is essentially conformable to the flows and may possibly be tuff bands or coarse sediments. In any case, it and the lavas essentially form one unit or complex.

Into this Keewatin complex was intruded the diorite mentioned above. This rock is exposed in only a very few places and so its distribution and relationships are obscure. However, from the data available, it would seem to be essentially sill-like, although it may possibly occur as irregular masses. Inasmuch as this rock has an important negative bearing on ore distribution, its own distribution is of some importance. It is essentially a medium to coarse grained rock becoming finer near the edges, composed of heavy hornblende and chlorite with some feldspars discernible and carrying occasional "eyes" of blue quartz.

Intrusive into all of the above rocks are dykes and irregular stocks of coarse quartz porphyry.

The general trend of the lavas and dykes is from east to S 70° E. and the dip from 55° to 70° N. There is no suggestion of folding in the outcrops, although the results of some of the diamond drilling seem to indicate either folding or cross-faulting.

Development

The main showing occurs on a small "hog's back" of rock measuring 460' long by 180' wide, which rises from a large swamp near the middle of claim 7648. This hog's back has been opened up by a series of cross trenches for most of its length and width. It has also been diamond drilled to a depth of approximately 80' by a series of 9 holes and to 250' by a series of 2 holes.

The oxidation here is quite deep and except for the three most westerly trenches, insufficient blasting has been done to give representative samples.

Between April 26 and May 3 the showing was mapped and sampled as thoroughly as possible. In addition, the core from the eleven diamond drill holes was logged and sampled. The results of this work are shown on the accompanying maps.

Geology - economic

(a) Cline Property

The option on the Markes property was taken largely because of its location adjoining and on the extension of the Cline showing and in the hope that the showing as reported by the owner represented a recurrence of the conditions which make ore on the Cline. For better understanding of the situation, a short description of the Cline follows:

The principal feature of the Cline orebody is a



plug of granodiorite striking S 70° to 85° E and dipping 70° N. This plug is 550' long and about 200' wide. It intrudes Keewatin lavas, principally andesites, and quartz porphyry dykes which latter intrude the Keewatin. Along the southern edge of the granodiorite occurs a strongly sheared and silicified zone both in the granodiorite and the older rocks. This zone is out by quartz stringers and lenses and is well mineralized by fine pyrite. Surface and underground and diamond drilling show that this zone averages about \$11.00 across 14' for its full length of 550' and that the values extend at least to the 500' level.

Several facts here are important.

(i) The ore extends only a short distance (60') beyond the ends of the granodiorite plug and this only on the west end.

(ii) Where quartz porphyry lies in the ore zone, it makes ore where the dykes are less than about 6' wide. However, where two or more of these dykes come together, or one dyke widens to form a greater width, the values drop off. This is especially noticeable about 60' beyond the west end of the plug where two quartz porphyry dykes join and out off the ore.

(iii) About 300' south of the granodiorite plug, a strong shear zone occurs in a long, narrow swamp. This swamp extends in a straight line across the Markes ground and it is from this swamp that the "hogsback" described above rises.

(iv) Diamond drilling by Cline has shown another granodiorite plug of unknown size in line with the main ore and several hundred feet east. Good values have been obtained here, but insufficient work has been done to make any estimate of ore.

(b) Markes Property

As shown on the accompanying maps, the Markes showing consists of a sheared and altered zone in andesite striking S 75° E and dipping 70° N. This zone has an average width of about 30' and a length of at least 400'. Several quartz porphyry dykes occur near the zone and come together as they approach the east end of the outcrop and thus apparently cut off the ore in this direction.

The sampling results indicate a shoot of ore in this zone at the west end of the outcrop. This shoot averages 4.80 dwt. or \$8.40 over 15.4' for a length of 159' and is open on the west end.

Diamond drill results check very well with the surface sampling. Holes nos. 1 and 10, cutting under the surface shoot, show respectively 9.00 dwt. across 8.0' at a vertical depth of 70' and 4.27 dwt. across 12.0 at a depth of 181'. Hole #3 shows 4.75 dwt. across 2.5' or 2.10 across 14.5 at a depth of 91'. Hole #4 shows 4.87 dwt. across 2.9' or 2.26 across 9' at a depth of 90'. Both of these latter holes are beyond the east end of the ore shoot on surface, although it will be noted from the assay plan that the trenches in this area were not in shape for sampling. The other holes to the east, nos. 6, 7, and 11, showed nothing of interest.

As mentioned above, the ore shoot is open on the west end and to investigate this possible extension under to swamp, holes nos. 2, 5, and 8 were drilled. All of these holes, and especially no. 8, encountered considerable widths of the older diorite referred to above. This condition is indicated on the 50-scale plans accompanying this report. This diorite is obviously not a good host rock for ore and where cut in the drill holes and where exposed on surface, shows no sign of ore alteration or mineralization.

Inasmuch as the only probable extension of the surface shoot is westward and as it is apparently cut off in this direction by diorite, it is necessary to consider the possibilities here. Three explanations can be given from the information available and each has a different bearing on the possible western extension of the ore. These are shown on the accompanying 50-scale maps and are described below.

(i) Shown on 50-scale map #1 is one interpretation of the information. Here the diorite showing along the south edge of the swamp is folded to connect with the diorite showing in holes 7, 10, and 11 and along the north edge of the swamp. If this is the explanation, one would expect to find some signs of folding in the rocks of the hogback, but none were noted.

(ii) A second explanation is that the diorite occurs as an irregular mass and that the showing lies off the east end of one of these irregularities. 50-scale map #1 will also serve to show this idea.


(iii) The third explanation is that the diorite is displaced by a fault nearly parallel to hole #2 and shown on 50-scale map #2.

In either case (i) or case (ii) above, there is practically no chance that the ore shoot already found will have an important westward extension, as it will be cut off by the diorite. In case (iii) the ore body would be displaced by the fault, as would the diorite, and could very well have an important extension. In the the opinion of the writer

case (ii) would seem to be the most reasonable explanation, although there is a distinct possibility of the faulting condition described in case (iii).

There is very little similarity between the Cline and Markes ore zones. The important feature of the Cline, the granodiorite plug, is not duplicated on the Markes and even the character of the ore zones are dissimilar. The Markes is largely carbonate while the Cline is silica. It would seem from this that the Markes ore body is distinct from the Cline and will have to be decided on its own merits.

Considering the chances of developing a mineable orebody here, we find that we have one short shoot on surface which has been developed by diamond drilling to a vertical depth of 180'. This shoot is only 159' long and the chances of extending this length to the west are not good, as it is probably cut off in this direction by diorite. Similarly the possibilities of an eastern extension are poor due to a large mass of quartz porphyry in this direction. Of course, the quartz porphyry mass may rake to the east and so at a lower horizon permit of a greater length of ore, but this is problematical. In all it would seem that the best one could expect would be about 200 tons per vertical foot of \$8.40 ore with practically negligible chances of important additions.



G. L. Holbrooke.

Kirkland Lake, Ontario,  
May 19, 1938.



42C08SW0164 JACOBSON36 JACOBSON

020

DATED, March 15th. 1938.

WILLIAM E. MARKES, et ux.

- and -

ERIE CANADIAN MINES LTD.

A G R E E M E N T

WILLIAM H. C. BRIEN

THIS AGREEMENT made in triplicate this  
Fifteenth day of March, in the year of our Lord, One thousand  
Nine Hundred and Thirty-eight.

BE TWEEN:

WILLIAM E. MARKS, of the City of Sault  
Ste. Marie, in the District of Algoma,  
Prospector, hereinafter called "The Op-  
tioner",

OF THE FIRST PART:

- a n d -

THE CANADIAN MINES LIMITED, of the Town  
of Kirkland Lake, in the Province of  
Ontario, hereinafter called "The Optionee",

OF THE SECOND PART:

WHEREAS the Optioner is the owner and recorded  
holder of Mining Claims Numbers S. S. N. 7360 and 7361 and which  
claims have been patented, and mining claims numbers S.S.M. 7647,  
7648, 7680, 7681 and 8383, situate in Township Forty-eight in the  
District of Algoma, along the right of way of the Canadian Pacific  
Railway Company, and which claims are recorded in the office of  
the Mining Recorder of the City of Sault Ste. Marie Mining Division-

AND WHEREAS the Optioner is the holder of an  
Option now in good standing from one Edward W. Hitchcock of the  
said City of Sault Ste. Marie, Superintendent, of mining claims  
numbers S.S.M. 7262 and 7263 located in said Township Forty-eight  
in the District of Algoma, along the right of way of the Canadian  
Pacific Railway Company, which claims are recorded in the Office  
of the Mining Recorder of the Sault Ste. Marie Mining Division  
at Sault Ste. Marie, Ontario -

AND WHEREAS the Optioner has agreed to Grant  
to the Optionee the sole and exclusive option to purchase the  
said Mining Claims, subject to the terms hereinafter set out -

REMOVED FROM  
THE OFFICE OF THE RESIDENT  
GEOLOGIST, ONT. DEPT. OF MINES

NOW THEREFORE THIS AGREEMENT

WITNESSETH that in consideration of the premises and of  
the sum of ONE DOLLAR now paid by the Optionee to the Optioner,

the receipt whereof is hereby acknowledged, the Optioner hereby gives and grants to the Optionee the sole and exclusive option to purchase certain mining claims situated in the Township forty-eight in the District of Algona along the right of way of the Canadian Pacific Railway Company and numbered in the books of the Mining Recorder of Sault Ste. Marie Mining Division as numbers S.S.M. 7262, 7263, 7360, 7361, 7647, 7648, 7680, 7681 and 8383, for the sum of FIFTY THOUSAND DOLLARS (\$50,000.00) cash, payable as follows:-

- \$ 1,000.00 cash on or before June 1st. 1938.
- \$ 2,000.00 cash on or before November 15th. 1938.
- \$ 3,000.00 cash on or before April 1st. 1939.
- \$ 4,000.00 cash on or before July 1st. 1939.
- \$10,000.00 cash on or before October 1st. 1939.
- \$10,000.00 cash on or before January 1st. 1940.
- \$10,000.00 cash on or before April 1st. 1940.
- \$10,000.00 cash on or before July 1st. 1940.

All of the said payments to be made by depositing the same in The Canadian Bank of Commerce at Kirkland Lake Ontario to be transmitted to and deposited to the credit of the Optioner in the Canadian Bank of Commerce Main Branch, Sault Ste. Marie, Ontario, save and excepting the said payments due and payable on June 1st. 1938 and November 15th. 1938 and \$2000.00 of the payment due on April 1st. 1939 which shall be transmitted to the Bank of Montreal, Sault Ste. Marie, Ontario, and deposited to the credit of Edward W. Hitchcock on account of the Option to purchase said mining claims numbers S.S.M. 7262 and 7263 held by the Optioner herein from the said Edward W. Hitchcock and which option papers and transfers in connection therewith are held in escrow by the said Bank of Montreal; all said payments to be made on or before the respective due dates -

2- TO FULLY EXERCISE the option to purchase hereby granted and as further consideration for the purchase of said mining claims the Optionee agrees that it shall on or before December 31st. 1940 procure a company to be incorporated under the pro-

visions of the Ontario or Dominion Companies Act with an authorized capitalisation of three million shares of the par value of one dollar each which company shall acquire, among others, the said mining claims hereinbefore numbered in consideration of the allotment and issue of three hundred thousand shares of the par value of one dollar each of its capital and delivery of the same to the said Canadian Bank of Commerce on behalf of the Optionor, or his nominee or nominees, such shares and stock to be fully paid up and non-assessable. The said stock is not to be pooled or otherwise affected by any restrictions -

3- ALL the above-mentioned cash payments are to be paid at par at Sault Ste. Marie, Ontario, and both cash and stock payments to be made clear of any escrow fees charged by the said Bank or by any other Bank or Trust Company which may in the future be designated by the Optionor to hold the Transfers and title papers hereinafter referred to in connection with the transferring of the above mentioned nine mining claims -

4- THE OPTIONOR COVENANTS WITH THE OPTIONEE that the said mining claims are valid and subsisting mining claims according to the provisions of the Mining Act of Ontario and that there has been performed thereon all the assessment work required by the provisions of the said Act to the date hereof -

5- THE OPTIONOR COVENANTS WITH THE OPTIONEE that he has a right to enter into this agreement and to Grant an Option to purchase the said mining claims and to sell the same -

6- THE OPTIONOR COVENANTS AND AGREES WITH THE OPTIONEE that he will execute all papers required to make application for patent to any or all of the unpatented mining claims hereinbefore mentioned which may become due for patenting during the currency of this Option, or which the Optionee covenants and agrees herein to patent, and that he, the Optionor, will when the said claims have been patented place in escrow in the said Canadian Bank of Commerce, Kirkland Lake, Ontario, certificates of ownership covering the said claims so patented, together with proper and valid transfers thereof under the provisions of the Land Titles' Act -

FROM  
PRESIDENT  
THE  
GEOLOGIST, ONT. DEPT. OF MINES  
SAULT STE. MARIE, ONT.

7- THE OPTIONOR COVENANTS WITH THE OPTIONEE that he will forthwith execute proper transfers of the said mining claim in blank and deposit the said transfers in the said Canadian Bank of Commerce, Kirkland Lake, Ontario, with any other title papers he may have in his possession, including a copy of this agreement on or before May 15th. 1938, with instructions to the said Bank to hold the same in escrow and to deliver the same to the Optionee or any one nominated by it upon the payments being made and the stock being delivered as above set forth, and thereupon the Manager for the time being of the Canadian Bank of Commerce, Kirkland Lake, Ontario, shall, and he is hereby authorized so to do, insert in the said transfers the name of the Company as Transferee and the Bank shall thereupon deliver to the order of the Board of Directors of said Company the said transfers; and in the event of this Option not being exercised the said Bank, the Canadian Bank of Commerce, is to hold the said papers to the order of the Optionor -

8- AND THE OPTIONEE HEREBY COVENANTS AND AGREES WITH THE OPTIONOR that during the continuance of this Option that it, the said Optionee, will do and perform and record all necessary assessment work and/or other requirements necessary to keep the said mining claims in good standing and free from forfeiture by the Crown -

9- THE OPTIONOR FURTHER COVENANTS AND AGREES WITH THE OPTIONOR that in the event of the Optionee paying the cash payment due on or before the first day of June 1938 that, and as a further consideration for the granting of this option, the Optionee will do all necessary work, and will pay all necessary patent fees to have said mining claims numbers S.S.N. 7647, 7648, 7680, 7681 and 8383 patented, and will record said patents in the Land Titles Office at Sault Ste. Marie, Ontario, and obtain certificates of ownership in the name of the Optionor and deposit the said certificates of ownership with the said Canadian Bank of Commerce; the same to be performed and fully completed on or before



the first day of September A.D. 1938; and it is hereby clearly understood and agreed that the said patenting and recording of the said five claims shall be done by the said Optionee whether the said Optionee continues to exercise the said option or not -

10- DURING THE CURRENCY OF THIS OPTION TO PURCHASE, the Optionee shall have the right to enter upon the said mining claims and to have full, quiet and exclusive possession thereof, and with such engineers, workmen and machinery as the Optionee shall see fit, to do such mining, development, exploration and other work thereon and install such equipment as the Optionee shall desire and to remove such ores and mineral therefrom as the Optionee may desire for sampling purposes, it being clearly understood and agreed that the Optioner shall not be financially responsible or called upon to pay for any such mining development, exploration or other work done upon the said mining claims or for the installation of any such equipment -

11- THE OPTIONEE AGREES that it will pay for any work done by it or its assigns in or upon the said mining claims and for any materials supplied in connection with the said work which might give a right under the provisions of the Mechanics' and Wage Earners' Lien Act or to the Mining Act of Ontario, or either of them, to file a lien upon the said mining claim, and that upon knowledge of any such lien being filed against the said mining claims, or any of them, by reason of any such work done or by reason of any such materials so furnished, coming to it it will forthwith take active steps to have such lien removed and will cause the said lien to be removed from the records with reasonable dispatch. The optionee shall also pay any and all stampage assessed or payable by virtue of any wood being removed from the said claims; failure on the part of the Optionee under any of the terms of this paragraph while the said option of purchase continues shall operate as a cancellation of the said option of purchase, in which case the Optioner shall be entitled to forthwith repossess himself of the

said mining claims and to retain all amounts previously paid to him under this agreement as part of the consideration for his entering into the same -

12- IN THE EVENT of the Optionee deciding to discontinue the exercise of the said Option it shall supply to the Optionor all data, assay sheets, maps, assays and logs of diamond drilling cores and other information obtained by the Optionee while in possession of the said claims and shall leave at least half of the diamond drill cores in the camp on the property, and during the currency of this Option the Optionor, or his agent, shall have access at all reasonable times to the said properties and workings thereof and to all assays, maps and other information gathered by the Optionee in connection with the said mining claims and shall have the right to inspect the progress of the work being done by the said Optionee upon the said claims, but the Optionor so going upon the said mining claim shall not have the right in any way to interfere with the work being carried on by the Optionee, or to interfere with or molest its workmen or employees -

13- IT IS AGREED BETWEEN THE OPTIONOR AND THE OPTIONEE that this is an option only and nothing herein or done hereunder shall obligate the Optionee to pay any money, or any further monies, as the case may be, or to perform any work upon the said mining claims (save as to any covenant or agreement which the Optionee has agreed to perform whether the said option is continued or not) and that in the event of the Optionee making default in any of the cash payments above set forth, or in delivery of the stock hereinbefore set forth, or in any of the covenants or agreements on the part of the Optionee hereinbefore made and entered into this option to purchase shall become null and void (save as to any covenant or agreement which the Optionee has agreed to perform, whether the said option is continued or not) and any payments made prior to such default shall be forfeited to the Optionor and become his absolutely property and shall be treated as part of the consideration for the granting of this Option and not as a penalty -

14- THE OPTIONEE shall have the right to ship any ore, concentrate or mineral from the said lands, but shall keep a record of all ore shipped and of the operating expenses incurred in connection with the obtaining of the said ore and shall produce same to the Optioner at all reasonable times. After deducting all operating expenses, the profits obtained from the sale of the said ore shall be divided equally between the Optioner and the Optionee. Any moneys so received by the Optioner shall be credited by him on the current instalment due of the purchase price and the Optionee may deduct any sums so paid from the next current instalment due in respect of purchase price -

15- THE OPTIONOR covenants with the Optionee that during the currency of this option that he will keep his mining licences in good standing -

16- THE OPTIONEE COVENANTS AND AGREES WITH THE OPTIONOR that in the event of the Optionee making default under this option that it will remove from the records in the Land Titles Office and the Mining Records' Office at Sault Ste. Marie, Ontario, any notice of interest which it may have filed in such offices against any or all of the said mining claims -

17- IN THE EVENT of the Optionee making default in exercising the Optioner's purchase hereby granted and having fulfilled any covenant or agreement in this Option which the Optionee has agreed to perform whether the said option is continued or not, the Optionee shall be allowed within a period of sixty days from the date of said default, to remove all equipment and machinery which it may have on the said mining claims at the time of such default. In the event of failure on the part of the Optionee to remove the said equipment and machinery remaining on said mining claims within the said sixty days such equipment and machinery shall become the absolute property of the Optioner without any consideration having to be paid by the Optioner to the Optionee -

18- TIME shall be of the essence of this agreement -

19- IN THE EVENT of any notice having to be given by the Optionee to the Optionor the same shall be effectually given by depositing the same in the Post Office in a prepaid registered envelope addressed to the Optionor as follows:-

William S. Markes,  
44 Grace Street,  
Sault Ste. Marie, Ontario.

or by delivering the same personally to the Optionor; and likewise in the case of the Optionor having to give any notice to the Optionee, the same shall be effectually given by depositing the same in the Post Office in a prepaid registered envelope addressed to the Optionee as follows:-

Eric Canadian Mines Limited,  
Box 670,  
Kirkland Lake, Ontario.

or by delivering the same personally to the Managing Director of the Optionee -

20- AND *Jessie* HAZEL MARKES, the wife of the said William S. Markes hereby covenants and agrees with the Optionee to execute the transfers of such of the said mining claims as are now patented or which may be patented during the currency of this option for the purpose of barring her inchoate right to dower therein -

THIS AGREEMENT shall extend to, enure to the benefit of and be binding upon the parties hereto, their heirs, executors, administrators, successors and assigns, respectively.

IN WITNESS WHEREOF the Optionor has herewith set his hand and seal, and the Optionee has caused its proper signing officer to execute these presents.

SIGNED, SEALED AND DELIVERED,  
in the presence of:

*F. L. Holbrook*

*A. W. Paulsen*

*Wm. S. Markes*

*Jessie Hazel Markes.*  
*Eric Canadian Mines Ltd*  
*(Pro Permat Liability)*  
*by Nelson. Moot.*  
*Managing Director*

I, *A.W. Tankus* - of the City of Buffalo,  
in the County of *Erie* in the State of New York,

MAKE OATH AND SAY:-

1- I am the *Office Manager* - of the Erie Canadian  
Mines Limited -

2- *Welles*  
- WILLIS V. MOOT, whose signature is affixed to the annexed  
document is the Managing Director of the said Company, and the  
seal affixed thereto is the Corporate Seal of the said Company -

3- UNDER the By-laws of the said Company the Managing Director  
is empowered to execute on behalf of the Company all deeds and  
other instruments requiring the seal of the company -

4- I am well acquainted with the said *Welles* Willis V. Moot, and saw  
him execute the said document and I am a subscribing witness there-  
to -

5- I have a personal knowledge of the facts hereinbefore de-  
posed to -

SWORN before me at the City  
of Buffalo, in the County  
of *Erie* in the State  
of New York, this *29<sup>th</sup>*  
day of March, A.D. 1938.

*A.W. Tankus*

*William H. Watson*

A Notary Public in and for the  
State of New York.

PROVINCE OF ONTARIO:  
DISTRICT OF ALGOMA:  
TO WIT:

I, *George L. Holbrook*  
of the City of ~~Sault Ste. Marie~~ *Sault Ste. Marie*, in the  
District of Algoma, *Timiskaming* MAKE  
OATH AND SAY:-

- 1- THAT I was personally present and did see the within instru-  
ment and a duplicate thereof duly signed, sealed and execut-  
ed by WILLIAM E. MARKS and *Jessie Hazel* MARKS,  
two of the parties thereto
- 2- THAT the said Instrument and Duplicate were executed by the  
said party at the City of Sault Ste. Marie, in the District  
of Algoma -
- 3- THAT I know the said parties -
- 4- THAT I am a subscribing witness to the said Instrument and  
duplicate.

SWORN before me at the City  
of Sault Ste. Marie, in the  
District of Algoma, this  
*15th* day of March,  
A.D. 1938.

*G. L. Holbrook*

*W. H. Birn*  
A Commr. etc.



42C085W0164 JACOBSON36 JACOBSON

030

Dated May 30th A.D. 1938

WILLIAM F. MARKES

- TO -

EMM CANADIAN MINES LIMITED

EXTENSION AGREEMENT

William H. C. Brien,  
Barrister and Solicitor.

THIS AGREEMENT made in quadruplicate this 30th day  
of May, 1938.

B E T W E E N:

WILLIAM E. MARKES, of the City  
of Bault Ste. Marie, in the Dis-  
trict of Algoma, Prospector,  
hereinafter called the "Party",

OF THE FIRST PART

- and -

ERIE CANADIAN MINES LIMITED, of  
the Town of Kirkland Lake, in  
the Province of Ontario, herein-  
after called the "Party",

OF THE SECOND PART

WHEREAS by an Option Agreement bearing date the 15th  
day of March, 1938, and made between the Party of the First Part and  
the Party of the Second Part respecting the sale of Mining Claims  
Numbers B.S.M. 7262, 7263, 7360, 7361, 7647, 7648, 7680, 7681 and  
8383, the said Party of the First Part agreed to sell said Claims to  
the Party of the Second Part for the price or sum of Fifty Thousand  
Dollars cash and other valuable consideration.

AND WHEREAS One Thousand Dollars each is due and pay-  
able under and by virtue of said Option Agreement on June 1st, 1938.

AND WHEREAS the Party of the Second Part has requested  
an extension of time for the making of the said payment due on June  
1st, 1938, until the 1st day of August, 1938.

AND WHEREAS by the said Option Agreement it was agreed  
between the parties hereto that in the event of the Party of the  
Second Part paying the cash payment due on or before the 1st day of  
June, 1938, and as a further consideration for granting of the said  
Option, the Party of the Second Part will do all necessary work and  
will pay all necessary patent fees to have said Mining Claims Numbers  
B.S.M. 7647, 7648, 7680, 7681 and 8383 patented and recorded

THE REGISTRAR  
OF MINES  
ONT.  
DEPT.  
BAULT STE. MARIE, ONT.

S



in the Office of the Land Titles at Sault Ste. Marie, Ontario, and that Certificates of Ownership shall be deposited in the Canadian Bank of Commerce at Kirkland Lake on or before the 1st day of September, 1938.

AND WHEREAS the Party of the Second Part has requested that the time for the patenting of the said Claims and the filing of the said Certificates be extended until the 1st day of June, 1939.

NOW THIS AGREEMENT WITNESSETH that the Party of the First Part does hereby extend the time for payment of the One Thousand Dollars each due on June 1st, 1938 under and by virtue of the said Option Agreement to the 1st day of August, 1938.

THIS AGREEMENT FURTHER WITNESSETH that the Party of the First Part does hereby extend the time for doing of all necessary work and paying all necessary patent fees, <sup>for</sup> having said Mining Claims Numbers S.S.M. 7647, 7648, 7680, 7681 and 8383 patented and the patents recorded and the Certificates of Ownership in the name of the Party of the First Part obtained and deposited with the Canadian Bank of Commerce, Kirkland Lake, until the 1st day of June, A. D. 1939.

IT IS DECLARED AND AGREED between the parties hereto that save as to the extension of time of payment of the said One Thousand Dollars and save as to the said extension of time of performing the necessary work and paying the necessary fees for patenting the said Claims and for obtaining and filing the said certificates, the said Option Agreement and all covenants, clauses, provisions, matters and things whatsoever contained <sup>therein shall</sup> ~~therein~~ <sup>and other requirements</sup> continue in force and <sup>be</sup> applicable to the said term of payment <sup>and other requirements</sup> here-  
in contained.

AND this agreement shall <sup>be</sup> ~~be~~ to the benefit of <sup>OF MINEES</sup> ~~of~~ and be binding upon the parties hereto, their respective heirs, executors, administrators, successors and assigns. <sup>GEOLOGICAL DEPT. SAULT STE. MARIE, ONT.</sup>

IN WITNESS WHEREOF the Party of the First Part has hereunto set his hand and seal.

Jessie Hazel Markes.  
Witness

Wm. E. Markes

PROVINCE OF ONTARIO )  
DISTRICT OF ALGOMA ( )  
TO WIT: )

I, *Jessie Hazel Markes*  
of the City of Sault Ste. Marie,  
in the District of Algoma, *married woman*

Make oath and say:

1. That I was personally present and did see the within or annexed instrument and three copies thereof duly signed, sealed and executed by William E. Markes, one of the parties thereto.
2. That the said instrument and three copies thereof were executed by the said party at the City of Sault Ste. Marie, in the District of Algoma.
3. That I know the said party.
4. That I am a subscribing witness to the said instrument and three copies.

SWORN before me at the City  
of Sault Ste. Marie  
in the District  
of Algoma

this *30th* day of *May* A.D. 1938.

*W. A. C. B. M.*  
A Commissioner, etc.

*Jessie Hazel Markes.*

Dated July 23rd A.D. 1938

EDWARD W. HITCHCOCK

- to -

NACE C. LARK

---

EXTENSION OF AGREEMENT

---

WILLIAM H. C. BRIEN

---

THIS AGREEMENT made in quadruplicate this 23rd day of July, A. D. 1938.

B E T W E E N:

EDWARD W. HITCH COOK, of the City of Sault Ste. Marie, in the District of Algoma, Storekeeper, hereinafter called the "Party",

OF THE FIRST PART

- and -

MACK O. LAKE, of the City of Duluth, in the State of Minnesota, hereinafter called the "Party",

OF THE SECOND PART

WHEREAS by an agreement bearing date June 8th, 1936, the said Edward W. Hitchcock did enter into an option Agreement with the said Mack O. Lake for the sale of Mining Claims Numbers S.S.M. 7262 and 7263, located in Township Number 48 in the District of Algoma, for the price or sum of Six Thousand (\$6,000.00) Dollars, payable as follows:-

\$500.00 on May 1st, 1937  
\$500.00 on Jan. 1st, 1938  
\$1000.00 on July 1st, 1938  
\$2000.00 on Jan. 1st, 1939  
\$2000.00 on July 1st, 1939

AND WHEREAS the first two above mentioned payments have been made -

AND WHEREAS by an agreement bearing date the 30th day of May, 1938, the Party of the First Part did grant unto the Assignee of the interest of the said Party of the Second Part an extension of 30 days for payment of the \$1000.00 due on July 1st, 1938.

AND WHEREAS the Assignee of the interest of the Party of the Second Part hereto has requested a further extension of one month on the said \$1000.00 payment due on July 1st, 1938, which extension the said Edward W. Hitchcock is prepared to give.

NOW THIS INDENTURE WITNESSETH that the Party of the First Part does hereby extend the time for payment of the One Thousand Dollars cash due on July 1st, 1938 under and by virtue of the said

NOT TO BE REMOVED FROM THE OFFICE OF THE RESIDENT GEOLOGIST, DEPT. OF MINES, SAULT STE. MARIE, ON JULY 1st 1938

Option Agreement to the 1st day of September, 1938.

IT IS DECLARED AND AGREED between the parties hereto, that save as to the said further extension of time of payment of the said One Thousand Dollars, the said Option Agreement and all covenants, clauses, provisions, matters and things whatsoever contained therein, shall continue in force and applicable to the said altered term of payment herein contained.

AND THIS AGREEMENT SHALL ENURE to the benefit of and be binding upon the parties hereto, their respective heirs, executors, administrators and assigns.

IN WITNESS WHEREOF the party of the first part has hereunto set his hand and seal.

SIGNED SEALED AND DELIVERED

: *C. S. Lichten*

In the presence of

:  
: *W. H. Birm*  
:

S SE

PROVINCE OF ONTARIO : I, William H. O. Brien, of the City of Sault Ste. Marie,  
of the District of Algoma,  
DISTRICT OF ALGOMA : Barrister-at-law,  
make oath and say:-  
TO WIT: :

1. That I was personally present and did see the within or annexed instrument and three copies thereof duly signed, sealed and executed by Edward W. Hitchcock, one of the parties thereto.
2. That the said instrument and three copies thereof were executed by the said party at the City of Sault Ste. Marie, in the District of Algoma.
3. That I know the said party.
4. That I am a subscribing witness to the said instrument and three copies.

TORN before me at the City :  
of Sault Ste. Marie :  
in the District :  
of Algoma :  
this 23rd day of July :  
A. D. 1938. *How Goodwin* :  
A Commissioner, etc.

*W. H. O. Brien*

Dated July 23rd A.D. 1938

WILLIAM E. MARKES

- to -

BRITISH CANADIAN MINES LTD.

---

EXTENSION AGREEMENT

---

WILLIAM H. C. BRIEN

---

THIS AGREEMENT made in quadruplicate this 23rd day of July, A. D. 1938.

B E T W E E N:

WILLIAM E. HARKES, of the City of Sault Ste. Marie, in the District of Algona, Prospector, hereinafter called the "Party",

OF THE FIRST PART

- and -

ERIE CANADIAN MINES LIMITED, of the Town of Kirkland Lake, in the Province of Ontario, hereinafter called the "Party",

OF THE SECOND PART

WHEREAS by an Option Agreement bearing date the 15th day of March, 1938, and made between the Party of the First Part and the Party of the Second Part respecting the sale of Mining Claims Numbers S.S.M. 7262, 7263, 7360, 7361, 7647, 7648, 7680, 7681 and 8383, the said Party of the First Part agreed to sell said claims to the Party of the Second Part for the price or sum of Fifty Thousand Dollars cash and other valuable consideration.

AND WHEREAS One Thousand Dollars cash is due and payable under and by virtue of said Option Agreement on June 1st, 1938.

AND WHEREAS by an agreement bearing date the 30th day of May, 1938, the Party of the First Part did grant unto the Party of the Second Part an extension of time for make<sup>of</sup> of the said payment due on June 1st, 1938, to the 1st day of August, 1938.

AND WHEREAS the Party of the Second Part has requested a further extension of time for the making of the said payment due on June 1st, 1938, until the 1st day of September, 1938.

NOW THIS AGREEMENT WITNESSETH that the Party of the First Part does hereby further extend the time for ~~payment~~ <sup>TO BE REMOVED FROM</sup> of the One Thousand Dollars cash due on June 1st, 1938, under ~~the~~ <sup>THE</sup> Option Agreement to the 1st day of September, 1938, by virtue of the said agreement.

AND IT IS DECLARED AND AGREED between the parties hereto



that save as to the further extension of time for payment of the said \$1000.00, the said Option Agreement and the agreement made between the parties hereto bearing date the 30th day of May, 1938, and all covenants, clauses, provisos, matters and things whatsoever contained in the said Option Agreement and said supplemental agreement bearing date the 30th day of May, 1938, shall continue in force and be applicable to said term of payment herein contained.

THIS AGREEMENT SHALL ENURE to the benefit of and be binding upon the parties hereto, their respective heirs, executors, administrators and assigns.

IN WITNESS WHEREOF the Party of the First Part has hereunto set his hand and seal.

SIGNED, SEALED AND DELIVERED :

In the presence of :  
*Dorothy Sutton* :

*Wm. E. Markes*

PROVINCE OF ONTARIO : I, Dorothea Grattan,  
of the City of Sault Ste. Marie,  
DISTRICT OF ALGOMA : in the District of Algoma, Stenographer,  
make oath and say:

TO WIT: :

1. That I was personally present and did see the within or annexed instrument and three copies thereof duly signed, sealed and executed by William K. Markes, one of the parties thereto.
2. That the said instrument and three copies were executed by the said party at the City of Sault Ste. Marie, in the District of Algoma.
3. That I know the said party.
4. That I am a subscribing witness to the said instrument and three copies

SWORN before me at the City :  
of Sault Ste. Marie :  
in the District :  
of Algoma :  
this 23<sup>rd</sup> day of July :  
A. D. 1938. :

*Dorothea Grattan*

*W. McBurn*  
A Commissioner, etc.



42C0BSW0164 JACOBSON36 JACOBSON

040

**OFFICE OF LAND TITLES**

District of Algoma.

---

---

**Certificate of Search  
as to Title**

---

FOR PARCEL .....2138.....  
in the Register for

Algoma West Section.

---

# Land Titles Office

Parcel 2183  
in the register for Algoma West Section

Sault Ste. Marie, Ont. ....  
March 15th, 1938.

The present title of the land hereinafter mentioned as appearing by the books of this office is as shown below.

Subject to the encumbrances hereinafter mentioned, to any unpaid provincial or municipal taxes, charges, rates or assessments, school or water rates or charges imposed in respect of statute labour, and to the exceptions and qualifications mentioned in Section 9 of the Land Titles Act, and the reservation, limitations and provisos expressed in the original Grant thereof from the Crown, ~~as hereinafter set forth~~, the said land is vested in fee in William Edwin Markes of the City of Sault Ste. Marie in the District of Algoma, Gentleman,

*This land is subject to insurance fees of 2 1/2 per cent on value of land and 1 per cent on buildings, which must be paid before any dealing therewith.*

with a Qualified-----Title

The said land is entered in Parcel -----2183-----in the register for Algoma West Section,-----and is described as follows:--


Mining Claim S. S. M. 7360 containing by admeasurement twenty-one and eighteen one-hundredths acres more or less, and Mining Claim S. S. M. 7361 containing by admeasurement sixty-two and fifty-five one hundredths acres more or less, both situate in Township 48 along the Canadian Pacific Railway in the District of Algoma, as shown outlined in red on plans of survey by Ontario Land Surveyor C. R. Kenny dated June 24th, 1937, of record in the Department of Lands and Forests, copies of which plans are attached to and form part of the Letters Patent.

Saving and Excepting five percent. of the acreage for roads and the right to lay out the same where the Crown or its officers may deem necessary as reserved in the original Patent from the Crown.

NOT TO BE REMOVED FROM  
THE OFFICE OF THE RESIDENT  
GEOLOGIST, ONT. DEPT. OF MINES  
SAULT STE. MARIE, ONT.

*M. J. Peterson*

DEPUTY LOCAL MASTER OF TITLES.



OFFICE OF LAND TITLES

District of.....Algoma.....

---

---

Certificate of Search  
as to Title

---

FOR PARCEL 2155.....  
in the Register for

Algoma West Section.

# Land Titles Office

Sault Ste. Marie, Ont.

March 15th, 1938.

Parcel 2155  
in the register for Algoma West Section

The present title of the land hereinafter mentioned as appearing by the books of this office is as shown below.

Subject to the encumbrances hereinafter mentioned, to any unpaid provincial or municipal taxes, charges, rates or assessments, school or water rates or charges imposed in respect of statute labour, and to the exceptions and qualifications mentioned in Section 9 of the Land Titles Act, and the reservation, limitations and provisos expressed in the original Grant thereof from the Crown, as hereinafter set forth, the said land is vested in fee in Edward Walkerhagen Hitchcock of the City of Sault Ste.

Marie in the District of Algoma, Gentleman,

This land is subject to assessment for a percentage on value of land and 4 per cent on buildings, which must be paid before any dealing therewith.

with a Qualified-----Title

The said land is entered in Parcel -----2155-----in the register for Algoma West Section,----- and is described as follows:--


Mining Claim S. S. M. 2370 (recorded as S. S. M. 7262) containing by admeasurement forty-one and three-tenths acres more or less and Mining Claim S. S. M. 2371 (recorded as S. S. M. 7263) containing by admeasurement thirty-nine and seventeen one-hundredths acres more or less both situate in Township 48 along the Canadian Pacific Railway in the District of Algoma, as shown outlined in red on plans of survey by Ontario Land Surveyor C. K. Kenny dated December 8th, 1936, of record in the Department of Lands and Forests, copies of which plans are attached to and form part of the Letters Patent.

Saving and Excepting five percent. of the acreage for roads and the right to lay out the same where the Crown or its officers may deem necessary as reserved in the original Patent from the Crown.

NOT TO BE REMOVED FROM  
THE OFFICE OF THE RESIDENT  
GEOLOGIST, ONT. DEPT. OF MINES  
SAULT STE. MARIE, ONT.

*M. J. Rainson*

DEPUTY LOCAL MASTER OF TITLES.



ERIE CANADIAN MINES LTD

PROPERTY Markes Option (509)

HOLE NO. 1

LOCATION \_\_\_\_\_  
 PURPOSE \_\_\_\_\_  
 DRILLED BY \_\_\_\_\_  
 LOGGED BY G. L. Holbrooke  
 DATE STARTED \_\_\_\_\_  
 DATE FINISHED \_\_\_\_\_  
 CORE RECOVERY \_\_\_\_\_

BEARING S 00° 44' E  
 DIP 45° 15'  
 CO-ORDINATES - N 1251.06 S \_\_\_\_\_  
 E 2673.22 W \_\_\_\_\_  
 ELEV. 1882.2  
 DIP TESTS \_\_\_\_\_  
 BEARING TESTS \_\_\_\_\_

FOOTAGE	SAMPLE NO.	VALUE	WIDTH	AV.	ROCK
0.0					Collar.
5.0					Casing.
26.5					Greenstone - (andesite) - weak banding - flow textures.
57.0					Feldspar porphyry, altered - coarse to medium grained - uniform rock - quartz diorite - specimen at 45.0.
59.5	C71201	Trace	2.5		Brecciated - carbonate greenstone - very weak pyrrhotite, pyrite.
67.0					Lost core.
71.8					Andesite, amygdaloidal.
72.2	02	Trace	0.4		Quartz porphyry - carbonate - no mineral.
74.2					Andesite, amygdaloidal.
75.9	03	Trace	1.7		Feldspar porphyry, altered - carbonate - contact at 88°.
87.6					Andesite, amygdaloidal.
89.5	04	Trace	1.9		Andesite - altered - quartz streaks - very weak pyrite.
90.0	05	Trace	0.5		Weak to nil pyrite.
91.8	06	Trace	1.8		Weak to nil pyrite.
94.6	07	0.40	2.8		Feldspar porphyry, altered (as above) - weakly silicified - weak to medium pyrrhotite, pyrite.
97.1	08	24.80	2.5		Vein material - medium to strong pyrite - silicified zone.
97.7	09	8.80	0.6		Vein material - rusty.
100.0	10	1.20	2.3		Granodiorite - altered - medium pyrite - coarse.
108.3					Andesite - banded.
110.0	11	1.20	1.7		Andesite - quartz streaks - weak to nil pyrite.
113.1					Andesite - banded.
115.0	12	0.40	1.9		Andesite - altered - weak to medium pyrite.
122.6					Andesite.
125.0	13	4.40	2.4		Andesite - altered - medium to strong streaky pyrite.
125.8	14	Trace	0.8		Andesite - massive - weak pyrite - fine.
130.0					Andesite - massive.
131.1	15	0.40	1.1		Andesite - massive - 5% quartz streaks - weak coarse pyrite.
146.6					Andesite - massive.
162.4					Andesite - banded - amygdaloidal.
162.7					Quartz - medium pyrite.
163.7	16	Trace	1.3		Andesite - weak - altered - disseminated pyrrhotite.
167.2	17	Trace	3.5		Altered zone - andesite - strong streaky pyrite.
169.5	18	Trace	2.3		Altered zone - andesite - medium pyrite.
170.0	19	Trace	0.5		Altered zone - andesite - weak quartz - pyrite streaks 5%.
175.0	20	Trace	5.0		Weak pyrite.
180.0	21	Trace	5.0		Weak to nil pyrite.
183.0	22	Trace	3.0		Altered zone - andesite - weak to medium pyrite.
185.0	23	Trace	2.0		Feldspar porphyry - altered - weak to nil pyrite.
186.5	24	Trace	1.5		Weak pyrite.
190.0	25	Trace	3.5		Weak to nil pyrite.
193.0	26	Trace	3.0		Weak to nil pyrite.
195.0	27	Trace	2.0		Weak to nil pyrite.
199.0	28	Trace	4.0		Weak to nil pyrite.
200.0	29	Trace	1.0		Medium to strong pyrite.
205.0					Altered zone - andesite.
213.0					Andesite - weakly altered.
231.2					Feldspar porphyry, altered.

End of Hole.

NOT TO BE REMOVED FROM  
 THE OFFICE OF THE REGIONAL  
 GEOLOGIST, ONT. DEPT. OF MINES  
 SAULT STE. MARIE, ONT.

1036

ERIE CANADIAN MINES LTD

PROPERTY Markes Option (509)

HOLE NO. 2

LOCATION \_\_\_\_\_  
 PURPOSE \_\_\_\_\_  
 DRILLED BY \_\_\_\_\_  
 LOGGED BY G. I. Holbrooke  
 DATE STARTED \_\_\_\_\_  
 DATE FINISHED \_\_\_\_\_  
 CORE RECOVERY \_\_\_\_\_

BEARING S 16° 12' W  
 DIP 46° 00'  
 CO-ORDINATES - N 1206.60 S \_\_\_\_\_  
 E 2604.87 W \_\_\_\_\_  
 ELEV. 1882.4  
 DIP TESTS \_\_\_\_\_  
 BEARING TESTS \_\_\_\_\_

FOOTAGE	SAMPLE NO.	VALUE	WIDTH	AV.	ROCK
0.0					Collar.
12.1					Casing.
15.3					Feldspar porphyry - altered.
30.6					Andesite - banded.
34.5					Feldspar porphyry - altered.
37.0	C71230	Trace	2.5		Sheared at 70° - weak to nil pyrite - quartz streaks.
43.8					Feldspar porphyry - altered.
44.6	31	Trace	0.8		Quartz - weak to nil pyrite.
45.7					Feldspar porphyry - altered.
47.2	32	Trace	1.5		Porphyry - weakly silicified - quartz streaks - weak to nil pyrite.
49.4	33	2.00	2.2		Vein material - finely silicified - medium to strong pyrite.
54.0	34	4.00	4.6		Andesite - altered - sheared 65° - 70° - weak streaky pyrite.
57.5					Andesite - weak shear.
60.0	35	0.80	2.5		Andesite - weak shear - 10% quartz streaks - weak to nil pyrite.
64.0					Andesite - weak breccia - weak shear 35° - 50° - occasional quartz streaks.
100.1					Andesite - amygdaloidal.
128.7					Diorite - blue quartz.
160.0					Andesite - massive.
160.8					Lost core.
173.1					Andesite - amygdaloidal.
174.3	36	Trace	1.2		Altered zone - andesite - weak to nil pyrite.
191.2					Andesite - amygdaloidal.
191.9	37	Trace	0.7		Quartz - streaky - weak to nil pyrite.
202.0					Feldspar porphyry - altered.

End of Hole.

NOT TO BE REMOVED FROM  
 THE OFFICE OF THE RECEIPT  
 GEOLOGIST. ONT. DEPT. OF MINES  
 SAULT STE. MARIE, ONT.

S 81 847 -



ERIE-CANADIAN MINES LTD

PROPERTY Markes Option (509)

HOLE NO. 3

LOCATION \_\_\_\_\_  
 PURPOSE \_\_\_\_\_  
 DRILLED BY \_\_\_\_\_  
 LOGGED BY G. L. Holbrooke  
 DATE STARTED \_\_\_\_\_  
 DATE FINISHED \_\_\_\_\_  
 CORE RECOVERY \_\_\_\_\_

BEARING S 15° 41' E  
 DIP 1° 00'  
 CO-ORDINATES - N 1251.44 S \_\_\_\_\_  
 E 2786.02 W \_\_\_\_\_  
 ELEV. 1888.0  
 DIP TESTS \_\_\_\_\_  
 BEARING TESTS \_\_\_\_\_

FOOTAGE	SAMPLE NO.	VALUE	WIDTH	AV.	ROCK
0.0					Collar.
6.0					Casing.
31.0					Andesite - massive - green (dark).
49.5					Andesite - weakly silicified.
55.3	C71241	Trace	5.8		Altered zone - weak - andesite - weak shear at 75° - weak pyrite.
55.8					Quartz - weak pyrrhotite.
56.6	42	0.40	1.3		Quartz porphyry - weak disseminated pyrrhotite.
59.3	43	Trace	2.7		Weak to nil pyrite.
63.0	44	Trace	3.3		Weak to nil pyrite.
65.6	45	Trace	2.6		Feldspar porphyry - altered - weak to nil pyrite.
67.1	46	Trace	1.5		Quartz - very weak pyrite.
69.4	47	Trace	2.3		Feldspar porphyry - altered - weak to nil pyrite.
71.1	48	Trace	1.7		Feldspar porphyry - altered - 30% quartz streaks - weak to nil pyrite.
73.1	49	Trace	2.0		Quartz porphyry - occasional quartz streaks - weak to nil pyrite.
105.3					Quartz porphyry - coarse - no mineral.
107.7	50	Trace	2.4		Feldspar porphyry - altered - weak to nil pyrite.
112.2	51	0.40	4.5		Weak pyrrhotite.
117.2	52	1.20	5.0		Weak pyrrhotite, pyrite.
119.3	53	Trace	2.1		Altered zone - weak andesite - weak to nil pyrrhotite, pyrite.
119.8	54	Trace	0.5		Rusty zone.
124.0	55	1.20	4.2		Weak pyrite.
129.0	56	3.20	5.0		Weak pyrrhotite, pyrite.
134.0	57	Trace	5.0		Weak pyrrhotite, pyrite.
136.0	58	1.20	2.0		Weak pyrrhotite, pyrite.
137.2	59	5.60	1.2		Rusty.
138.5	60	4.00	1.3		Altered zone - strong - andesite - weak pyrite.
139.6	61	Trace	1.1		weak to nil pyrite.
144.0	62	0.40	4.4		Weak to nil pyrite.
149.3	63	Trace	5.3		Weak to nil pyrite.
152.1	64	0.80	2.8		Weak shear at 65° - weak to nil pyrite.
157.1	65	Trace	5.0		Weak to nil pyrite.
161.0	66	Trace	3.9		Altered zone - weak to medium andesite - weak to nil pyrite.
165.1	67	Trace	4.0		Weak to medium pyrrhotite, pyrite.
169.8	68	Trace	4.7		Medium pyrrhotite, pyrite.
172.8	69	Trace	3.0		Weak to nil pyrite.
173.8	70	Trace	1.0		Medium quartz pyrite streaks.
178.4	71	Trace	4.6		Weak to nil pyrite.
183.4	72	Trace	5.0		Weak to nil pyrite.
188.4	73	Trace	5.0		Altered zone - strong - weak to nil pyrite.
193.4	74	Trace	5.0		Weak to nil pyrite.
198.4	75	Trace	5.0		Weak to nil pyrite.
203.0					Altered zone - weak - andesite?
232.5					Andesite - amygdaloidal.

End of Hole.

NOT TO BE REMOVED FROM  
 THE OFFICE OF THE RESIDENT  
 GEOLOGIST, ONT. DEPT. OF MINES  
 SAULT STE. MARIE, ONT.

ERIE CANADIAN MINES LTD

PROPERTY Markes Option (509)

HOLE NO. 4

LOCATION \_\_\_\_\_  
 PURPOSE \_\_\_\_\_  
 DRILLED BY \_\_\_\_\_  
 LOGGED BY G. L. Holbrooke  
 DATE STARTED \_\_\_\_\_  
 DATE FINISHED \_\_\_\_\_  
 CORE RECOVERY \_\_\_\_\_

BEARING S 07° 10' E  
 DIP 40° 00'  
 CO-ORDINATES - N 1249.52 S \_\_\_\_\_  
 E 2860.94 W \_\_\_\_\_  
 ELEV. 1881.8  
 DIP TESTS \_\_\_\_\_  
 BEARING TESTS \_\_\_\_\_

FOOTAGE	SAMPLE NO.	VALUE	WIDTH	AV.	ROCK
0.0					Collar.
6.5					Casing.
27.5					Andesite - dark.
41.0					Andesite - banded.
43.0	C71276	Trace	2.0		Weak to medium pyrrhotite plus pyrite.
47.0	77	Trace	4.0		Weak pyrrhotite, pyrite.
48.5	78	Trace	1.5		Weak pyrrhotite, pyrite.
53.5	79	Trace	5.0		Weak to nil pyrrhotite, pyrite.
55.4	80	Trace	1.9		Weak to nil pyrrhotite, pyrite.
57.0					Altered zone - medium - andesite - weak to nil pyrite.
58.0	81	Trace	2.6		Quartz porphyry - weak to nil pyrite.
89.0					Quartz porphyry - nil pyrite.
89.7					Quartz porphyry - weak to nil pyrrhotite, pyrite.
92.0	82	Trace	3.0		Altered zone - strong - granodiorite - weak pyrrhotite, pyrite.
95.3	83	Trace	3.3		Altered zone - weak - weak to nil pyrrhotite, pyrite. 94.0 - 95.3 sheared at 70°.
99.5	84	Trace	4.2		Feldspar porphyry - altered.
102.0	85	Trace	2.5		Weak to nil pyrite.
105.8	86	Trace	3.8		Feldspar porphyry - altered - weak to nil pyrite.
110.0	87	Trace	4.2		Quartz porphyry - weak to nil pyrite.
113.0	88	Trace	3.0		Quartz porphyry - weak to nil pyrite.
113.3	89	0.80	0.3		Strong pyrrhotite.
118.4	90	Trace	5.1		Altered zone - andesite - weak to nil pyrite.
120.6	91	Trace	2.2		Feldspar porphyry - altered - weak to nil pyrite.
121.3	92	0.40	0.7		Feldspar porphyry - altered - weak to nil pyrite.
126.3	93	Trace	5.0		Feldspar porphyry - weak to nil pyrrhotite, pyrite. Altered.
128.5	94	0.40	2.2		Feldspar porphyry - weak to nil pyrite. Altered.
132.3	95	0.80	3.8		Feldspar porphyry - altered - medium to strong streaky pyrite.
137.3	96	0.80	5.0		Weak to medium pyrite.
139.3	97	3.20	2.0		Feldspar porphyry - altered - weak to nil pyrite.
143.5	98	Trace	4.2		Weak to medium pyrite.
144.5	99	11.20	1.0		Strong pyrite.
146.5	C70972	1.60	2.0		Altered zone - andesite - strong - medium to strong pyrite.
150.3	73	Trace	3.8		Altered zone - andesite - medium - weak pyrite.
155.9	74	Trace	5.6		Altered zone - andesite - strong - quartz streaks - medium pyrite.
160.9	75	Trace	5.0		Weak to nil pyrite.
165.9	76	Trace	5.0		Weak to nil pyrite.
170.9	77	0.40	5.0		Weak to nil pyrite.
175.9	78	Trace	5.0		Altered zone - strong to medium carbonate - andesite - weak to nil pyrite.
179.9	79	Trace	4.0		Weak to nil pyrite.
185.0	80	Trace	5.1		Weak to nil pyrite.
190.0	81	Trace	5.0		Weak to nil pyrite.
195.0	82	Trace	5.0		Weak to nil pyrite.
200.0	83	Trace	5.0		Weak to nil pyrite.
205.8	84	Trace	5.8		Carbonate silicified zone - andesite - weak to nil pyrite.

End of Hole.

NOT TO BE REMOVED FROM  
 THE OFFICE OF THE RESIDENT  
 GEOLOGIST, ONT. DEPT. OF MINES  
 SAULT STE. MARIE, ONT.

ERIE CANADIAN MINES LTD.

PROPERTY Markes Option (509)

HOLE NO. Sub-E

LOCATION Casing Pulled  
 PURPOSE \_\_\_\_\_  
 DRILLED BY \_\_\_\_\_  
 LOGGED BY \_\_\_\_\_  
 DATE STARTED \_\_\_\_\_  
 DATE FINISHED \_\_\_\_\_  
 CORE RECOVERY \_\_\_\_\_

BEARING \_\_\_\_\_  
 DIP \_\_\_\_\_  
 CO-ORDINATES — N \_\_\_\_\_ S \_\_\_\_\_  
 E \_\_\_\_\_ W \_\_\_\_\_  
 ELEV. \_\_\_\_\_  
 DIP TESTS \_\_\_\_\_  
 BEARING TESTS \_\_\_\_\_

FOOTAGE	SAMPLE NO.	VALUE	WIDTH	AV.	ROCK
29.0	-----	-----	-----	-----	Casing.
33.7	-----	-----	-----	-----	Fine to medium grained greenish rock possibly greenstone - probably fine diorite.
49.0	-----	-----	-----	-----	Diorite.
(box cover shows 53.0)					<u>Note:</u> Probably hole No. 5.

NOT TO BE REMOVED FROM  
 THE OFFICE OF THE RESIDENT  
 GEOLOGIST, ONT. DEPT. OF  
 SAINT JOHN

ERIE CANADIAN MINES LTD.

PROPERTY Markes Option (509)

HOLE NO. 6

LOCATION \_\_\_\_\_  
 PURPOSE \_\_\_\_\_  
 DRILLED BY \_\_\_\_\_  
 LOGGED BY G. L. Holbrooke  
 DATE STARTED \_\_\_\_\_  
 DATE FINISHED \_\_\_\_\_  
 CORE RECOVERY \_\_\_\_\_

BEARING S 07° 39' E  
 DIP 46° 15'  
 CO-ORDINATES - N 1259.21 S \_\_\_\_\_  
 E 2936.24 W \_\_\_\_\_  
 ELEV. 1883.0  
 DIP TESTS \_\_\_\_\_  
 BEARING TESTS \_\_\_\_\_

FOOTAGE	SAMPLE NO.	VALUE	WIDTH	AV.	ROCK
0.0					Collar.
8.0					Casing.
28.2					Feldspar porphyry, altered (is definitely porphyry but appears to be more closely related to feldspar porphyry of other holes than quartz porphyry). Occasional rusty streaks.
29.5					Andesite - no mineralization.
31.1					Feldspar porphyry, altered (as above).
45.1					Andesite.
46.8	C70932	Trace	1.7		Andesite - slightly altered - occasional quartz streaks - weak pyrrhotite.
49.0	33	0.40	2.2		Quartz - 80% plus sheared, altered andesite - strong pyrrhotite - weak pyrite.
53.3	34	0.40	4.3		40% quartz plus altered andesite - medium pyrrhotite.
57.0	35	Trace	3.7		10% quartz - weak pyrrhotite plus altered andesite.
62.0	36	Trace	5.0		Weak to nil mineralization.
65.8	37	Trace	3.8		Andesite - weak to medium altered - weak to nil mineralization.
93.8					Quartz porphyry - upper contact 40° to core.
94.7					Lost core.
95.3					Quartz porphyry - fine-grained.
96.8	38	Trace	2.1		Andesite - medium altered - weak to nil pyrite.
99.8	39	Trace	3.0		Andesite - medium altered - sheared at 60° - weak to nil mineralization.
100.2	40	Trace	0.4		Rusty zone.
102.0	41	Trace	1.8		Feldspar porphyry, altered (definite) - sheared at 50° - 55°.
113.0					Feldspar porphyry, altered (definite) - no mineralization.
126.7					Feldspar porphyry, altered (indefinite) - apparently fades from above (could be altered andesite).
128.9	42	0.80	2.2		70% quartz plus feldspar porphyry, altered - sheared at 60° - medium pyrrhotite.
133.9	43	0.80	5.0		Weak pyrrhotite.
138.0	44	1.20	4.1		Feldspar porphyry, altered - weak to medium pyrrhotite.
139.8	45	0.40	1.8		Andesite - altered - sheared at 65° - strong pyrrhotite, pyrite.
141.1	46	Trace	1.3		quartz - no mineralization.
144.9	47	0.40	3.8		Sheared at 60° - weak to medium pyrrhotite - pyrite.
151.7	48	Trace	6.8		Weak to nil mineralization.
156.7	49	Trace	5.0		Weak to medium pyrrhotite, pyrite.
161.7	50	Trace	5.0		Weak to nil mineralization.
166.7	51	Trace	5.0		Weak to nil mineralization.
172.5	52	Trace	5.8		Weak spotty pyrite.
226.3					Andesite - medium to weakly altered.
234.0					Feldspar porphyry, altered - no mineralization.
251.7					Andesite.
277.0					Feldspar porphyry, altered (very indefinite) - specimen at 264.0.

End of Hole.

NOT TO BE REMOVED FROM  
 THE OFFICE OF THE RESIDENT  
 GEOLOGIST, ONT. DEPT. OF MINES  
 SAULT STE. MARIE, ONT.

ERIE CANADIAN MINES LTD

PROPERTY Markes Option (509)

HOLE NO. 7

LOCATION \_\_\_\_\_  
 PURPOSE \_\_\_\_\_  
 DRILLED BY \_\_\_\_\_  
 LOGGED BY G. L. Holbrooke  
 DATE STARTED \_\_\_\_\_  
 DATE FINISHED \_\_\_\_\_  
 COPE RECOVERY \_\_\_\_\_

BEARING 8 01° 06' E  
 DIP -45°  
 CO-ORDINATES - N 1321.85 S \_\_\_\_\_  
 E 3032.03 W \_\_\_\_\_  
 ELEV. 1879.7  
 DIP TESTS \_\_\_\_\_  
 BEARING TESTS \_\_\_\_\_

FOOTAGE	SAMPLE NO.	VALUE	WIDTH	AV.	ROCK
0.0					Collar.
11.3					Casing.
57.0					Diorite.
59.0					Quartz epidote zone - no mineralization.
145.0					Diorite? (probably finer grained than above).
153.0					Diorite - very fine grained - apparently fades from above.
161.5					Feldspar porphyry - altered.
163.5	C70953	0.40	2.0		Quartz - 6" + altered waxy porphyry - weak pyrrhotite.
164.8	54	Trace	1.3		Feldspar porphyry - altered - weak to nil mineralization.
167.8	55	Trace	3.0		Sheared at 45° - weak pyrrhotite, pyrite - andesite?
172.8	56	Trace	5.0		Andesite - altered - weak - weak to nil pyrite.
174.8	57	0.40	2.0		Weak to medium pyrrhotite, pyrite.
177.8	58	Trace	3.0		Weak to nil mineralization.
180.5	59	Trace	2.7		Altered zone - andesite - weak to nil mineralization.
185.5	60	Trace	5.0		Quartz porphyry - weak shearing at 60° - weak to nil mineralization.
188.0	61	Trace	2.5		Quartz porphyry - weak to nil pyrite.
189.8	62	Trace	1.8		Feldspar porphyry - altered - weak streaky pyrrhotite, pyrite.
192.2	63	0.40	2.4		Quartz porphyry - reddish phases - weak to nil pyrite.
209.0					Quartz porphyry - fracturing at 60° - 65°.
210.2					Lost core.
217.7					Quartz porphyry.
218.7	64	0.40	1.0		Quartz porphyry - weak disseminated pyrite.
228.1					Quartz porphyry.
230.7	65	Trace	2.6		Quartz porphyry - weak to nil pyrite - occasional quartz streaks.
232.6	66	Trace	1.9		Quartz porphyry - weak to nil pyrite - occasional quartz streaks.
233.1	67	Trace	0.5		Quartz - weak streaks pyrite.
237.7	68	Trace	4.6		Quartz porphyry - occasional specks pyrite.
242.0	69	Trace	4.3		Weak streaky pyrrhotite, pyrite - sheared at 60°.
244.5	70	Trace	2.5		Sheared at 60° - weak pyrrhotite.
247.0	71	0.80	2.5		Strongly altered andesite - sheared weak - strong to medium streaky pyrrhotite.
247.6					Feldspar porphyry - altered - (note: one 5" piece core at end does not look in place).

End of Hole.

NOT TO BE REMOVED FROM  
 THE OFFICE OF THE  
 GEOLOGIST, ONTARIO

ERIE CANADIAN MINES LTD

PROPERTY Markes Option (509)

HOLE NOS

LOCATION \_\_\_\_\_  
 PURPOSE \_\_\_\_\_  
 DRILLED BY \_\_\_\_\_  
 LOGGED BY G. L. Holbrooke  
 DATE STARTED \_\_\_\_\_  
 DATE FINISHED \_\_\_\_\_  
 CORE RECOVERY \_\_\_\_\_

BEARING N 20° 37' E  
 DIP 40°  
 CO-ORDINATES - N 1088.06 S \_\_\_\_\_  
 E 2470.64 W \_\_\_\_\_  
 ELEV. 1881.5  
 DIP TESTS \_\_\_\_\_  
 BEARING TESTS \_\_\_\_\_

FOOTAGE	SAMPLE NO.	VALUE	WIDTH	AV.	ROCK
0.0	-----	-----	-----	-----	Collar.
8.1	-----	-----	-----	-----	Casing.
43.0	-----	-----	-----	-----	Diorite - blue quartz.
47.0	-----	-----	-----	-----	Diorite - blue quartz - weak shear at 45°.
211.5	-----	-----	-----	-----	Diorite - blue quartz.
213.1	-----	-----	-----	-----	Andesite? - (possibly contact edge - diorite).
216.1	C71238	Trace	3.0		Andesite - altered - weak fine streaky pyrite.
218.4	39	Trace	2.3		Andesite - altered - weak fine streaky pyrite.
220.1	40	Trace	2.0		Feldspar porphyry - altered - fine grained - weak to nil pyrite.
261.0	-----	-----	-----	-----	Porphyry! - lower contact at 40°.
282.5	-----	-----	-----	-----	Andesite.

End of Hole.

NOT TO BE REMOVED FROM  
 THE OFFICE OF THE RESIDENT  
 GEOLOGIST, ONT. DEPT. OF MINES  
 BAULT ST. MARIE, ONT.

ERIE CANADIAN MINES LTD

PROPERTY Markes Option (509)

HOLE NO. 97

LOCATION \_\_\_\_\_  
 PURPOSE Casing Filled  
 DRILLED BY \_\_\_\_\_  
 LOGGED BY G. L. Holbrooke  
 DATE STARTED \_\_\_\_\_  
 DATE FINISHED \_\_\_\_\_  
 CORE RECOVERY \_\_\_\_\_

BEARING \_\_\_\_\_  
 DIP \_\_\_\_\_  
 CO-ORDINATES - N \_\_\_\_\_ S \_\_\_\_\_  
 E \_\_\_\_\_ W \_\_\_\_\_  
 ELEV. \_\_\_\_\_  
 DIP TESTS \_\_\_\_\_  
 BEARING TESTS \_\_\_\_\_

FOOTAGE	SAMPLE NO.	VALUE	WIDTH	AV.	ROCK
0.0	-----	-----	-----	-----	Collar.
36.0	-----	-----	-----	-----	Casing? - no note re casing - no core from 0.0 to 36.0.
47.0	-----	-----	-----	-----	Feldspar porphyry - altered - Note: apparently grades into following diorite.
53.3	-----	-----	-----	-----	Diorite.

End of Hole.

Note: Probably No. 9.

NOT TO BE REMOVED FROM  
 THE OFFICE OF THE RESIDENT  
 GEOLOGIST, ONT. DEPT. OF MINES  
 SAULT STE. MARIE, ONT.

ERIE CANADIAN MINES LTD

PROPERTY Mackes Option (509)

HOLE No. 10

LOCATION \_\_\_\_\_  
 PURPOSE \_\_\_\_\_  
 DRILLED BY \_\_\_\_\_  
 LOGGED BY G. L. Holbrooke  
 DATE STARTED \_\_\_\_\_  
 DATE FINISHED \_\_\_\_\_  
 CORE RECOVERY \_\_\_\_\_

BEARING S 01° 25' E  
 DIP 45°  
 CO-ORDINATES - N 1407.96 S \_\_\_\_\_  
 E 2667.59 W \_\_\_\_\_  
 ELEV. 1890.2  
 DIP TESTS \_\_\_\_\_  
 BEARING TESTS \_\_\_\_\_

FOOTAGE	SAMPLE NO.	VALUE	WIDTH	AV.	ROCK
0.0					Collar.
19.0					Casing.
68.3					Quartz porphyry - contact 20° to hole.
130.3					Diorite - later than porphyry.
133.4					Andesite - sheared and altered - no mineralization.
165.3					Diorite - fine-grained.
186.0					Andesite.
201.9					Andesite - weak streaks alteration.
204.0	C70985	0.40	2.1		Weak streaky pyrrhotite.
214.0					Feldspar porphyry - altered - occasional weak quartz streaks - weak pyrrhotite.
215.6					Quartz - no mineralization.
216.3					Feldspar porphyry - contact at 60° - porphyry altered.
216.7					Andesite - weakly altered - no mineralization.
219.0	86	Trace	2.3		Andesite - weak shear + alteration - weak streaky pyrrhotite.
219.1					Andesite - sheared at 75°.
248.4					Quartz porphyry.
251.3	87	Trace	2.9		Feldspar porphyry - altered - sheared at 70° - weak pyrrhotite, pyrite.
253.0	88	11.20	1.7		Andesite + 20% quartz streaks - sheared at 55° - weak pyrite.
257.0	89	7.20	4.0		Andesite - silicified + alteration - sheared at 60° - streaky medium pyrite.
260.6	90	1.20	3.6		Andesite - weakly silicified + alteration - sheared at 60° - weak to medium pyrite.
266.0	91	Trace	5.4		Andesite - sheared at 60° - occasional quartz streaks - weak coarse pyrite.
269.4	92	Trace	3.4		Andesite - sheared at 60° - occasional quartz streaks - weak coarse pyrite.
272.4	93	0.40	3.0		Andesite - altered - weak shear - quartz streaks - weak pyrite.
275.0					Andesite - altered - weak to nil mineralization.
276.5	94	0.40	1.5		Andesite - altered - 30° quartz streaks - weak pyrite.
279.4					Andesite - altered - no mineralization.
282.0	95	Trace	2.6		Andesite - altered - sheared at 45° - weak to medium pyrite.
288.5					Andesite - altered - no mineralization.
293.4	96	Trace	4.9		Andesite - altered - sheared 45° - 60° - quartz streaks - weak pyrite.
295.4					Andesite - altered.
299.4					Feldspar porphyry - altered - no mineralization.
311.0					Andesite - weakly altered - no mineralization.
315.0	97	Trace	4.0		Andesite - sheared at 70° - 30° quartz streaks - strong to medium pyrrhotite, pyrite.
333.7					Andesite - altered - no mineralization.
365.5					Feldspar porphyry - altered - very weak to nil mineralization - quartz streak 335.0-336.0 - contact at 60°.
415.1					Quartz porphyry.
417.4	98	Trace	2.3		Feldspar porphyry - altered - weak pyrite.
421.8	99	Trace	4.4		Andesite - altered - sheared at 65° - occasional quartz streaks - weak pyrite.
434.4					Andesite - weakly altered - weak shear at 60°.
439.5					Quartz porphyry.
440.5					Quartz - no mineralization.
441.0					Quartz porphyry.
447.5	C71000	Trace	6.5		Andesite - altered - sheared at 60° - weak pyrite.
452.5					Andesite - altered - sheared at 60° - weak to nil pyrite.
453.4					Feldspar porphyry - altered.
499.0					Andesite - altered - sheared at 60° - weak to nil pyrite.

End of Hole.

NOT TO BE REMOVED FROM  
 THE OFFICE OF THE RESIDENT  
 GEOLOGIST, ONT. DEPT. OF MINES  
 SAULT STE. MARIE, ONT.



ERIE CANADIAN MINES LTD.

PROPERTY Markes Option (509)

HOLE NO. 11 (2 old no.)

LOCATION \_\_\_\_\_  
 PURPOSE \_\_\_\_\_  
 DRILLED BY \_\_\_\_\_  
 LOGGED BY G. L. Holbrooke  
 DATE STARTED \_\_\_\_\_  
 DATE FINISHED \_\_\_\_\_  
 CORE RECOVERY \_\_\_\_\_

BEARING 8 01° 42' E  
 DIP 45°  
 CO-ORDINATES - N 1432.66 S  
 E 2848.92 W  
 ELEV. 1889.8  
 DIP TESTS \_\_\_\_\_  
 BEARING TESTS \_\_\_\_\_

FOOTAGE	SAMPLE NO.	VALUE	WIDTH	AV.	ROCK
0.0					Collar.
15.0					Casing.
139.5					Diorite - coarse-grained.
195.1					Quartz porphyry.
222.9					Andesite - weak to mediumly altered - sheared at 55° - 60° - no mineralization - occasional specks pyrrhotite.
239.1					Feldspar porphyry - altered.
240.0	C71300	Trace	0.9		Quartz porphyry - quartz streaks 70% - medium pyrrhotite.
279.7					Quartz porphyry.
281.7	01	2.40	2.0		Andesite - altered - sheared - quartz streaks - 30% - weak pyrrhotite, pyrite.
283.4	02	0.40	1.7		Feldspar porphyry - altered - occasional quartz streaks - weak pyrite.
297.0					Feldspar porphyry - altered.
297.4					Quartz - no mineralization.
304.7					Andesite? - (could be feldspar porphyry, altered) weak disseminated pyrrhotite.
305.0					Feldspar porphyry - altered.
310.0	10	Trace	5.0		Andesite - altered - medium to strong pyrrhotite - sheared at 80°.
314.6	11	Trace	4.6		Andesite? - medium to weak pyrrhotite.
316.7					Andesite, altered - medium pyrite.
318.0	03	Trace	3.4		Feldspar porphyry - altered - weak to medium pyrite.
318.4					Feldspar porphyry - weak to nil pyrite.
320.0	04	Trace	2.0		Weak pyrite.
325.0	05	Trace	5.0		Weak to medium pyrite.
330.0	06	Trace	5.0		Andesite - altered weak pyrite - (indefinite - possibly feldspar porphyry, altered).
335.8	07	Trace	5.8		Feldspar porphyry - altered.
340.0	08	Trace	4.2		Weak to nil pyrite.
345.6	09	Trace	5.6		Quartz porphyry - fine-grained.
364.5					Feldspar porphyry - altered.

End of Hole.

NOT TO BE REMOVED FROM  
 THE OFFICE OF THE RESIDENT  
 GEOLOGIST, ONT. DEPT. OF MINES  
 BAULF ST. E. MARKHAM, ONT.

ERIE CANADIAN MINES LTD

PROPERTY Markes Option (509)

HOLE NO. 12

LOCATION \_\_\_\_\_  
 PURPOSE \_\_\_\_\_  
 DRILLED BY Heath & Sherwood  
 LOGGED BY D. K. Burke  
 DATE STARTED July 19, 1938  
 DATE FINISHED July 20, 1938  
 CORE RECOVERY \_\_\_\_\_

BEARING S 18° E (Mag.)  
 DIP 29°  
 CO-ORDINATES - N 1013 S  
 E 2460.5 W  
 ELEV. \_\_\_\_\_  
 DIP TESTS \_\_\_\_\_  
 BEARING TESTS \_\_\_\_\_

FOOTAGE	SAMPLE NO.	VALUE	WIDTH	AV.	ROCK
0.0					Collar.
6.0					Casing above solid.
11.7					Andesite - micaceous - medium shear - vesicular - occasional calcite streaks - occasional specks pyrite.
19.0					Andesite - vesicular - calcite streaks and threads - occasional specks pyrite.
47.3					Andesite - vesicular - banded structure (flow top) - scattered calcite streaks - weak pyrite specks and blebs.
47.9					Andesite - quartz - calcite streaks - some rusty carbonate - weak pyrite and pyrrhotite.
48.4	D9824	1.60	1.3		Quartz - calcite streak 2" wide 20° to core - weak pyrrhotite plus chalcopryite, pyrite.
48.6					Andesite - quartz calcite streaks - weak pyrrhotite, pyrite.
54.4					Andesite - vesicular - occasional specks pyrite - calcite threads and streaks.
55.1	25	1.20	0.7		Quartz and calcite - 80° to core.
74.9					Granodiorite - blue quartz - occasional specks pyrite.
87.4					Vesicular andesite - carbonate - scattered calcite threads - occasional specks pyrite.
96.1					Andesite - micaceous - weak carbonate - occasional calcite threads - occasional specks pyrite.
96.8	26	0.40	0.7		Andesite - micaceous - medium carbonate - 1/2" quartz streaks with weak pyrite plus pyrrhotite at 96.5.
101.0					Heavy carbonate - no mineralization.
104.4	27	Trace	3.4		Andesite - medium carbonate - calcite streaks - weak pyrite and pyrrhotite.
105.7					Andesite - medium carbonate - occasional specks pyrite.
110.8	28	0.80	5.1		Andesite - medium carbonate - occasional specks pyrite.
115.2	29	Trace	4.4		Andesite - medium carbonate - occasional specks pyrite.
119.1	30	Trace	3.9		Andesite - medium carbonate - occasional specks pyrite.
122.0					Andesite - medium carbonate - occasional specks pyrite.
123.0	31	0.80	3.9		Andesite - medium carbonate - heavy calcite streaks.
128.1					Andesite - medium carbonate - calcite streaks - occasional specks pyrite.
129.1					Heavy carbonate.
131.4	32	0.80			Quartz porphyry - weak pyrrhotite and pyrite - weak carbonate.
140.5					Quartz porphyry - occasional blue quartz - scattered specks and blebs of pyrrhotite and pyrite - lower contact 75° to core.
141.3					Andesite - calcite threads.
142.8	33	Trace	1.5		Andesite - 1" quartz streak at 141.5 - medium pyrrhotite plus pyrite mineralization - streaky - sheared 75° to core.
145.8	34	Trace	3.0		Andesite - scattered pyrrhotite blebs - plus occasional pyrite and chalcopryite.
147.6					Andesite - scattered blebs pyrrhotite.
141.4					Andesite - carbonate - occasional specks pyrrhotite.
169.2					Quartz porphyry - contact 75° to core.
170.0					Lost core.
170.7					Quartz porphyry.
171.4					Andesite - quartz-calcite streaks - no mineralization.
173.4	35	Trace	2.0		Quartz porphyry - weak pyrite mineralization - occasional vugs.
174.6					Quartz porphyry.
175.2					Broken core - quartz porphyry - water course.
179.7					Quartz porphyry.
192.4					Quartz porphyry - silicified.
193.0					Quartz porphyry.

End of Hole.

NOT TO BE REMOVED FROM  
 THE OFFICE OF THE RESIDENT  
 GEOLOGIST, ONT. DEPT. OF MINES  
 TORONTO, ONT.

ERIE CANADIAN MINES LTD.

PROPERTY Markes Option (509)

HOLE No. 13

LOCATION \_\_\_\_\_  
 PURPOSE \_\_\_\_\_  
 DRILLED BY Heath & Sherwood  
 LOGGED BY D. K. Burke  
 DATE STARTED July 22, 1938  
 DATE FINISHED July 24, 1938  
 CORE RECOVERY \_\_\_\_\_

BEARING 28 12° E  
 DIP 45°  
 CO-ORDINATES - N 1376.5 S \_\_\_\_\_  
 E 1990.3 W \_\_\_\_\_  
 ELEV. \_\_\_\_\_  
 DIP TESTS \_\_\_\_\_  
 BEARING TESTS \_\_\_\_\_

FOOTAGE	SAMPLE NO.	VALUE	WIDTH	AV.	ROCK
0.0					Collar.
36.0					Casing above solid.
75.6					Carbonate greenstone - chloritic - weak to medium shears - 30° to 40° to core - scattered calcite streaks 30° to core - very occasional pyrrhotite and pyrite.
78.1					Fine diorite? - calcite threads 35° to core.
79.0					Lost core.
104.6					Fine diorite? - carbonate - occasional blue quartz eyes.
109.3					Greenstone carbonate - chloritic - weak shear calcite streaks - occasional specks pyrite and pyrrhotite.
112.0					Diorite? - (quartz andesite).
125.9					Greenstone carbonate - occasional specks pyrrhotite and pyrite.
127.8	D9851	0.40	1.9		Greenstone - strong carbonate - flat calcite streaks - weak pyrrhotite plus occasional pyrite.
131.9					Greenstone carbonate - occasional cubes pyrite.
132.4					Calcite - 80° to core.
133.8					Greenstone carbonate - streaks calcite 60° to core.
150.0					Greenstone carbonate - occasional streaks calcite 30° to 40° to core.
151.5					Greenstone carbonate - chloritic - weak shear - calcite streaks.
163.8					Greenstone carbonate - occasional calcite threads.
165.9					Greenstone carbonate - chloritic - sheared 65° to core - calcite streaks - no mineralization.
167.1					Greenstone carbonate - occasional calcite streaks - 85° to core.
177.3					Diorite? - occasional calcite streaks - 30° to 50° to core.
179.4					Greenstone carbonate - micaceous chloritic - medium shear 70° to core.
180.8					Greenstone carbonate.
185.0					Diorite.
196.3					Greenstone - calcite threads and streaks - occasional specks pyrrhotite and pyrite.
198.4	52	0.40	2.1		Greenstone carbonate - sheared - micaceous - heavy calcite streaks 60° to core - occasional specks pyrrhotite and pyrite.
227.7					Granodiorite!! - scattered calcite streaks 55° to core.
233.6					Andesite - calcite streaks - weak shear.
236.7					Andesite - medium shear - 55° to core.
251.5					Andesite - micaceous - calcite streaks.
254.0	53	Trace	2.5		Andesite - scattered blebs pyrrhotite and pyrite.
256.6	54	0.80	2.6		Andesite - scattered pyrrhotite, pyrite blebs - calcite threads varying angles to core.
259.6	55	Trace	3.0		Andesite - scattered pyrrhotite and pyrite blebs.
260.7	56	0.40	1.1		Quartz porphyry - weak pyrite, pyrrhotite mineralization.
263.7	57	Trace	3.0		Andesite - scattered pyrite and pyrrhotite blebs.
266.7	58	Trace	3.0		Andesite - scattered pyrite and pyrrhotite blebs.
269.7	59	Trace	3.0		Andesite - scattered pyrite and pyrrhotite blebs.
284.7					Andesite - occasional blebs pyrite and pyrrhotite - calcite threads.
285.1	60	Trace	0.4		Andesite - quartz-calcite streaks - very weak pyrite.
291.7					Andesite - scattered calcite streaks at varying angles to hole.

End of Hole.

NOT TO BE REMOVED FROM  
 THE OFFICE OF THE RESIDENT  
 GEOLOGIST, ONT. DEPT. OF MINES  
 SAULT STE. MARIE, ONT.

SYLVANITE GOLD MINES, LIMITED

E-C ASSAY SHEET

MARKER

From

Special DTA Core

Date

May 3<sup>rd</sup> 38.

SAMPLE NO.	DESCRIPTION	WIDTH	VALUE PER TON
071201	Special E-C DTA Core	57.5 - 59.5	2
03	-	74.2 - 75.5	2
04	-	87.6 - 89.5	2
05	-	89.5 - 90.0	2
07	-	91.8 - 94.6	40
08	-	94.6 - 97.1	24.80
09	-	97.5 - 97.7	8.80
10	-	97.7 - 100.0	1.70
11	-	108.8 - 110.0	1.70
12	-	113.1 - 115.0	1.60
13	-	122.6 - 125.0	1.40
14	-	125.0 - 125.8	2
15	-	130.0 - 131.1	1.60
17	-	163.7 - 167.2	2
18	-	167.2 - 169.5	2
19	-	169.5 - 170.0	2
20	-	170.0 - 175.0	2
21	-	175.0 - 180.0	2
22	-	180.0 - 183.0	2
23	-	183.0 - 185.0	2
24	<i>[Signature]</i>	185.0 - 188.50	2
25	-	188.5 - 190.0	2
26	-	190.0 - 193.0	2
27	-	193.0 - 195.0	2

REMOVED FROM  
 THE OFFICE OF THE RESIDENT  
 GEOLOGIST, ONT. DEPT. OF MINES  
 230 BAY ST. MARIETTA, ONT.

1700

SYLVANITE GOLD MINES, LIMITED  
E-C ASSAY SHEET

NOT TO BE REMOVED FROM  
THE OFFICE OF THE RESIDENT  
GEOLOGIST, ONT. DEPT. OF MINES  
SAULT STE. MARIE, ONT.  
Date May 4th 1908

From Special D. J. H. Core

SAMPLE No.	DESCRIPTION	WIDTH	VALUE PER TON
C709 72	Special E-C D J H #1 Core 144.5 - 146.5	marked	160
73	" " " 146.5 - 150.3	"	2
74	" " " 150.3 - 155.9	"	2
75	" " " 155.9 - 160.9	"	2
76	" " " 160.9 - 165.9	"	2
77	" " " 165.9 - 170.9	"	15
78	" " " 170.9 - 175.9	"	2
79	" " " 175.9 - 179.9	"	2
C712 02	D J H #1 Core 71.1 - 72.2	"	2
06	" " " 90.0 - 91.8	"	2
16	" " " 162.41 - 163.7	"	2
33	D J H #2 Core 47.2 - 49.4	"	2 00
34	" " " 49.4 - 54.0	"	4 00
35	" " " 57.5 - 60.0	"	50
42	D J H #3 Core 55.3 - 56.6	"	15
45	" " " 62.0 - 65.6	"	2
47	" " " 67.1 - 69.4	"	2
48	" " " 69.4 - 71.1	"	2
59	" " " 126.0 - 127.2	"	5 60
60	" " " 127.2 - 128.5	"	4 00
61	<u>J. Kelly</u> 128.5 - 139.6	"	2
62	" " " 139.6 - 144.0	"	Assayer
63	" " " 144.0 - 149.3	"	15
64	" " " 149.3 - 152.1	"	50

SYLVANITE GOLD MINES, LIMITED

E-C ASSAY SHEET

MARKES

From Special JAM Core

Date May 5 '38

SAMPLE NO.	DESCRIPTION	WIDTH	VALUE PER TON
28	Special E-C JAM #1 Core 195.0 - 199.0		2
29	" " 199.0 - 200.0		2
30	" " JAM #2 Core 201.5 - 217.0		2
31	" " " 213.1 - 216.6		2
32	" " " 218.7 - 217.2		2
36	" " " 173.1 - 174.3		2
37	" " " 191.2 - 191.9		2
38	" " JAM #8 Core 213.1 - 216.1		2
39	" " " 216.1 - 218.1		2
40	" " " 218.1 - 220.1		2
41	" " JAM #3 Core 119.5 - 55.3		2
42	" " " 56.6 - 59.3		2
44	" " " 59.3 - 62.0		2
45	" " " 65.6 - 67.1		2
49	" " " 71.1 - 72.1		2
50	" " " 105.2 - 107.7		2
51	" " " 107.7 - 112.2		46
52	" " " 112.2 - 117.2		1.2
53	" " " 117.2 - 119.2		2
54	" " " 119.2 - 119.8		2
55	" " " 119.8 - 124.0		2
56	" " " 124.0 - 129.0		2
57	" " " 129.0 - 134.0		2
58	" " " 134.0 - 136.0		1.2

*P. Kelly*

NOT TO BE REMOVED FROM THE OFFICE OF THE RESIDENT GEOLOGIST, ONT. DEPT. OF MINES SAULT STE. MARIE, ONT.

SYLVANITE GOLD MINES, LIMITED

F-C ASSAY SHEET

From Specimen JAM Core

Date May 5<sup>th</sup> 1914

SAMPLE No.	DESCRIPTION	WIDTH	VALUE PER TON
65	Specimen F-C JAM #3 Core 152.1 - 157.1		2
66	" " " " 157.1 - 161.0		2
67	" " " " 161.0 - 165.1		2
68	" " " " 165.1 - 169.1		2
69	" " " " 169.1 - 172.1		2
70	" " " " 172.1 - 172.1		2
72	" " " " 172.1 - 173.1		2
73	" " " " 173.1 - 178.1		2
74	" " " " 178.1 - 182.1		2
75	" " " " 182.1 - 191.1		2
76	" " JAM #4 Core 111.0 - 112.0		2
77	" " " " 112.0 - 117.0		2
78	" " " " 117.0 - 118.5		2
79	" " " " 118.5 - 53.5		2
80	" " " " 53.5 - 55.4		2
81	" " " " 55.4 - 58.0		2
82	" " " " 58.0 - 92.0		2
83	" " " " 92.0 - 95.2		2
84	" " " " 95.2 - 99.5		2
85	" " " " 99.5 - 102.0		2
86	" " " " 102.0 - 105.8		2
87	" " " " 105.8 - 110.0		2
88	" " " " 110.0 - 112.0		2
89	" " " " 112.0 - 113.3		2

*J. Kelly*

10214 OFFICE OF THE RESIDENT  
 DEPT. OF MINES  
 GEOLOGIST, ONT.  
 BAULT STE. MARIE, ONT. Assayer

80

# SYLVANITE GOLD MINES, LIMITED

## ASSAY SHEET

From specimens & ore

Date Aug 6 1938

SAMPLE No.	DESCRIPTION	WIDTH	VALUE PER TON
C712 90	specimen (C) & ore #4	112.3 - 116.4	2
91	"	116.4 - 120.6	2
92	"	120.6 - 121.3	.40
93	"	121.3 - 126.3	2
94	"	126.3 - 128.5	.40
95	"	128.5 - 132.3	.80
96	"	132.3 - 137.3	.80
97	"	137.3 - 139.3	3.20
98	"	139.3 - 141.5	2
99	"	141.5 - 144.3	11.20
C709 32	specimen & ore #6	45.1 - 46.1	2
33	"	46.8 - 49.0	.40
34	"	49.0 - 52.3	.10
35	"	52.0 - 62.0	2
36	"	62.0 - 65.8	2
37	"	65.8 - 99.8	2
38	"	99.8 - 100.2	2
39	"	100.2 - 102.0	2
40	"	102.0 - 121.9	
41	"	121.9 - 132.9	
42	"	132.9 - 138.4	.80
43	"	138.4 - 138.4	2
44	"	138.4 - 138.4	

NOT TO BE REMOVED FROM  
THE OFFICE OF THE RESIDENT  
GEOLOGIST, ONT. DEPT. OF MINES  
SAULT STE. MARIE, ONT.  
Assayer



SYLVANITE GOLD MINES, LIMITED

E-p ASSAY SHEET

From Special D.M. Core

Date May 6<sup>th</sup> 38

SAMPLE No.	DESCRIPTION	WIDTH	VALUE PER TON
49	Special E-p D.M. Core # 6 139.8 - 141.1		2
50	" " " " 141.9 - 151.7		2
51	" " " " 156.7 - 161.7		2
52	" " " " 161.7 - 166.7		2
53	" " " " 166.7 - 172.5		2
54	" " D.M. Core # 7 163.5 - 164.8		2
56	" " " " 167.1 - 172.8		2
59	" " " " 177.8 - 180.5		2
62	" " " " 181.0 - 189.8		2
63	" " " " 189.8 - 192.2		4.0
64	" " " " 217.2 - 218.7		11.0
67	" " " " 233.6 - 233.1		2
68	" " " " 233.1 - 237.7		2
69	" " " " 237.7 - 242.0		2
70	" " " " 242.0 - 244.5		2
83	" " D.M. Core # 11 195.0 - 200.0		2
86	" " D.M. Core # 10 216.7 NO 2/19 22	REMOVED FROM	2
87	" " " " 248.4 THE SIGNATURE OF THE RECIENT		2
88	" " " " 251.3 GEOLOGIST, ONT. DEPT. OF MINES		11.20
89	" " " " 253.0 SAULT STE. MARIE, ONT.		7.2

*[Handwritten Signature]*

Assayer

SYLVANITE GOLD MINES, LIMITED

EC ASSAY SHEET

From Specimen A.M. Core

Date May 6<sup>th</sup> 38

SAMPLE NO.	DESCRIPTION	WIDTH	VALUE PER TON
C70990	Specimen A.M. Core #10	257.0 - 260.0	1.2
91	'	260.6 - 266.0	2
92	'	266.0 - 269.11	2
93	'	269.11 - 272.11	1.10
94	'	275.0 - 276.5	1.10
95	'	279.0 - 283.0	2
96	'	288.5 - 293.11	2
97	'	311.0 - 315.0	2
98	'	415.1 - 417.11	2
99	'	417.4 - 421.8	2
C71000	'	441.0 - 447.5	2
C71300	A.M. Core #2 22	239.1 - 240.0	2
01	'	279.7 - 281.7	2.40
02	'	314.6 - 318.0	2
03	'	320.0 - 320.0	2
05	'	320.0 - 325.0	2

NOT TO BE REMOVED FROM  
 THE OFFICE OF THE RESIDENT  
 GEOLOGIST, ONT. DEPT. OF MINES  
 SAGINAW STE. MARIE, ONT.

*[Handwritten Signature]*

Assayer

SYLVANITE GOLD MINES, LIMITED  
*F-C* ASSAY SHEET

From Green

Date May 6<sup>th</sup> 1911

SAMPLE No.	DESCRIPTION	WIDTH	VALUE PER TON.
01	<i>Spec. F.C. Surface Sample. Tracks</i>		5.2
02			6.8
03			10.00
05			2.2
07			5.2
08			.8
09			.4
10			2
14			.8
16			.8
19			5.2
20			2.0
21			.4
23			1.6
24			.5
25			2

MARKS

NOT TO BE REMOVED FROM  
 THE OFFICE OF THE RESIDENT  
 GEOLOGIST, ONT. DEPT. OF MINES  
 ST. MARY, ONT.

*J. A. Kelly*

Assayer

# SYLVANITE GOLD MINES, LIMITED


## F-C ASSAY SHEET

From Specimen 101A Core

Date May 7<sup>th</sup> 38.

SAMPLE No.	DESCRIPTION	WIDTH	VALUE PER TON
71307	specimen F.C. 101A #2 Core 330.0 - 335.1	1	2
08	" " 335.1 - 340.0	1	2
70935	101A #6 Core 53.3 - 57.0	1	2
31	" " 91.7 - 96.1	1	2
42	" " 126.7 - 128.9	1	2
45	" " 138.0 - 129.1	1	40
47	" " 144.1 - 144.9	1	40
49	" " 151.7 - 156.7	1	2

NOT TO BE REMOVED FROM  
 THE OFFICE OF THE  
 GEOLOGIST, ONT. DEPT. OF MINES  
 AND TECHNICAL SERVICES, ONT.

  
 Assayer

SYLVANITE GOLD MINES, LIMITED

F.P. ASSAY SHEET

From Specimen J.M. Core

Date May 9th '11

SAMPLE NO.	DESCRIPTION	WIDTH	VALUE PER TON
C709 53	Specimen J.M. Core 161.5 - 163.5		10
55	" " 164.8 - 167.1		2
57	" " 172.6 - 174.1		10
58	" " 174.8 - 177.1		2
60	" " 180.5 - 185.5		2
61	" " 185.5 - 188.0		2
65	" " 228.1 - 230.7		2
84	J.M. #1 Core 200.0 - 205.1		2
85	J.M. #10 Core 201.9 - 204.0		40
C712 71	J.M. #3 Core 172.1 - 178.4		2
C713 02	J.M. #2 old Core 281.7 - 283.4		40
09	" " 310.0 - 315.6		2
10	" " 305.0 - 310.0		2
11	" " 310.0 - 314.6		2
C709 16	J.M. #7 Core 230.7 - 232.1		2
71	" " 244.5 - 247.0		60
80	J.M. #11 Core 179.9 - 185.0		2
81	" " 185.0 - 190.0		2
82	" " 190.0 - 195.0		2

C713 06

J.M. #2 old Core 325.0 - 328.0

THE OFFICE OF THE  
 GEOLOGIST, ONT. DEPT. OF MINES  
 SAULT STE. MARIE, ONT.  
 Assayer

*R. Kelly*

SYLVANITE GOLD MINES, LIMITED

E.C. ASSAY SHEET

From

*Special*

Date

*May 9<sup>th</sup> 11*

SAMPLE No.	DESCRIPTION	WIDTH	VALUE PER TON
1102	<i>Special E.C.</i>		9.20
06	'		.80
22	'		.80
26	'		2
29	'		2
11	'		.8
12	'		9.2
13	'		5.2
15	'		2
17	'		2.0
18	'		4.8
17	'		1.0
28	'		2
30	'		2
31	'		2
32	'		2
33	'		2
34	'		2
35	'		2
36	'		2

*MAILED*

NOT TO BE REMOVED FROM  
 THE OFFICE OF THE RESIDENT  
 GEOLOGIST, ONT. DEPT. OF MINES  
 SAULT E. MARIE, ONT.

*[Signature]*

Assayer

# SYLVANITE GOLD MINES, LIMITED

## E-C ASSAY SHEET

From Special

Date May 9th '38

SAMPLE No.	DESCRIPTION	WIDTH	VALUE PER TON
37	Special E-C		2
38	"		.8
39	"		.42
40	"		1.60
41	"		1.60
42	"		.8
44	"		2.2
45	"		.8
116	"		2
47	"		2
48	"		2
49	"		2
50	"		2
51	"		2
52	"		.8
23	"		2
54	"		.4
55	"		2
56	"		2
57	"		2
58	"		2
43	"		2

MARKED

NOT TO BE REMOVED FROM  
THE OFFICE OF THE RESIDENT  
GEOLOGIST, ONT. DEPT. OF MINES  
BAULT. STB. MARIE, ONT.

Philly

Assayer

SYLVANITE GOLD MINES, LIMITED

ASSAY SHEET

July 23/38

From Specimen A14 Core Date July 23/38

SAMPLE No.	DESCRIPTION	WIDTH	VALUE PER TON
24	DDH #12 Core 47.3 - 48.6		1.60
25	54.4 - 55.1		1.20
26	96.1 - 96.8		.40
27	101.0 - 104.4		?
28	105.7 - 110.8		.80
29	110.8 - 115.2		?
30	115.2 - 119.1		?
31	119.1 - 123.5		.80
32	129.1 - 131.4		.80
33	141.3 - 142.8		?
34	142.8 - 145.8		?
35	171.4 - 172.4		?

FROM  
 THE ASSAYER  
 GEOLOGIST, ONT. DEPT. OF MINES  
 SAULT STE. MARIE, ONT. Assayer



SYLVANITE GOLD MINES, LIMITED

F-C ASSAY SHEET

July 26th 1938

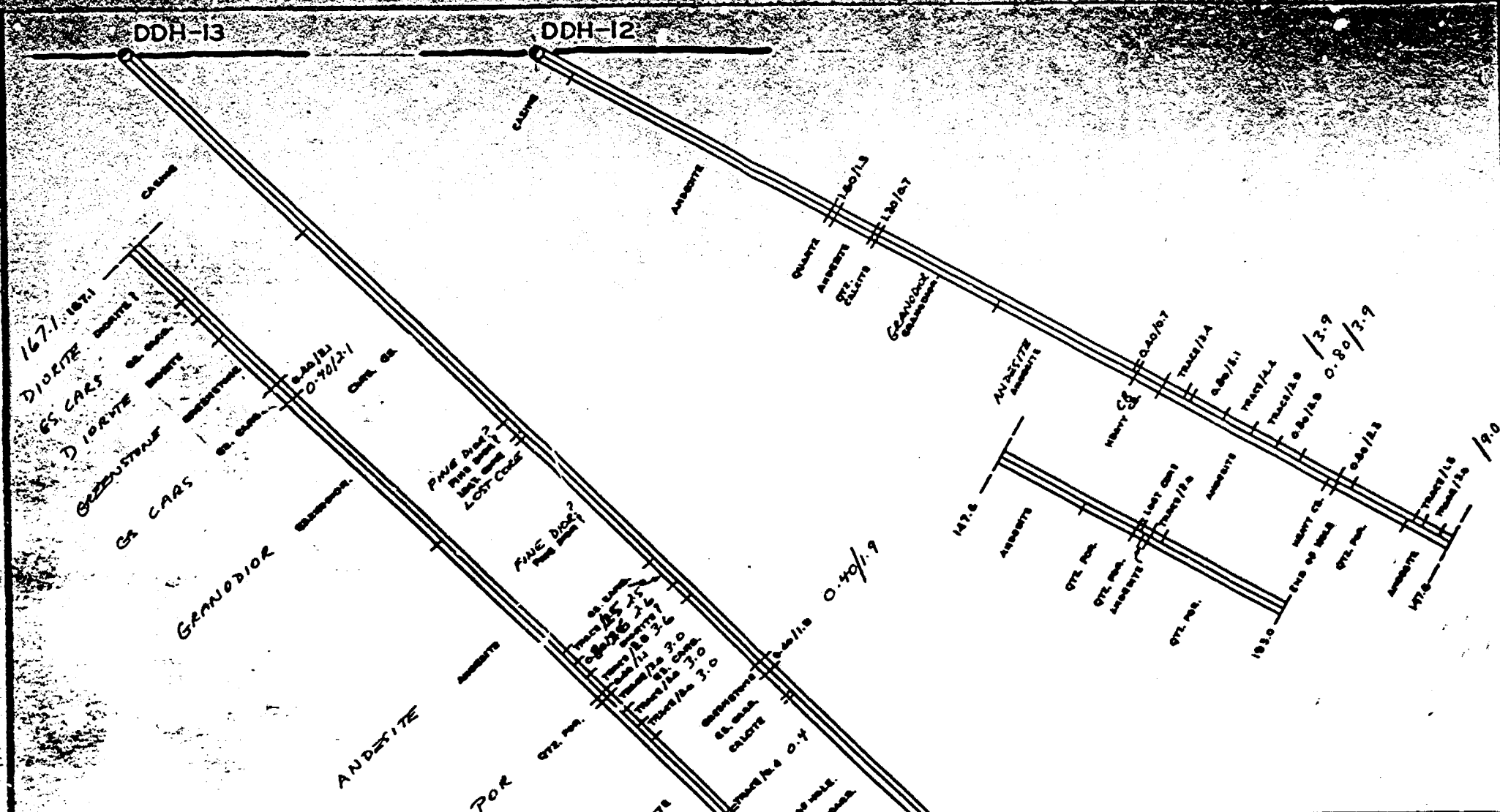
From Specimen 37M Core

Date July 26th 38

SAMPLE No.	DDH #13 CORE	DESCRIPTION	WIDTH	VALUE PER TON
51		Specimen 37M #13 Core 125.9 - 127.8		.40 .46
52		196.3 - 198.4		.40 .40
53		251.5 - 254.0		.80
54		254.0 - 256.6		.40
55		256.6 - 259.0		.40
56		259.6 - 260.7		.40
57		260.7 - 263.7		
58		263.7 - 266.7		
59		266.7 - 269.7		
60		285.9 - 286.4		

FROM  
INCIDENT  
THE  
GEOLOGIST, G.M.T. DEPT. OF MINES  
SAULT STE. MARIE, ONT.  
Ostryer





**ERIE CANADIAN MINES**

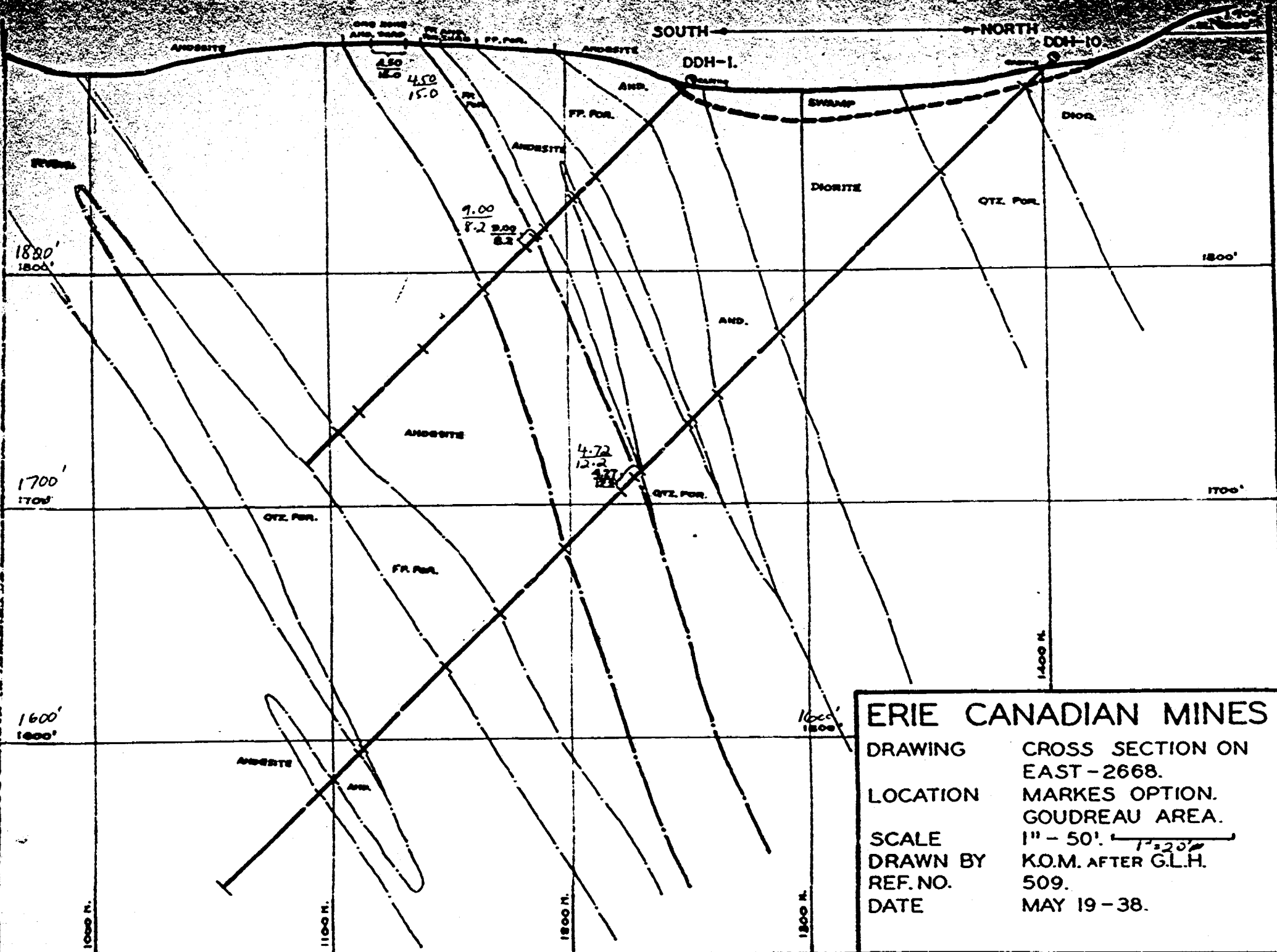
DRAWING LOCATION DDH. ASSAY PLAN.  
 MARKES OPTION.  
 GOUDREAU TWP.

SCALE 1" = 20'

DRAWN BY K.O.M. 1" = 20'

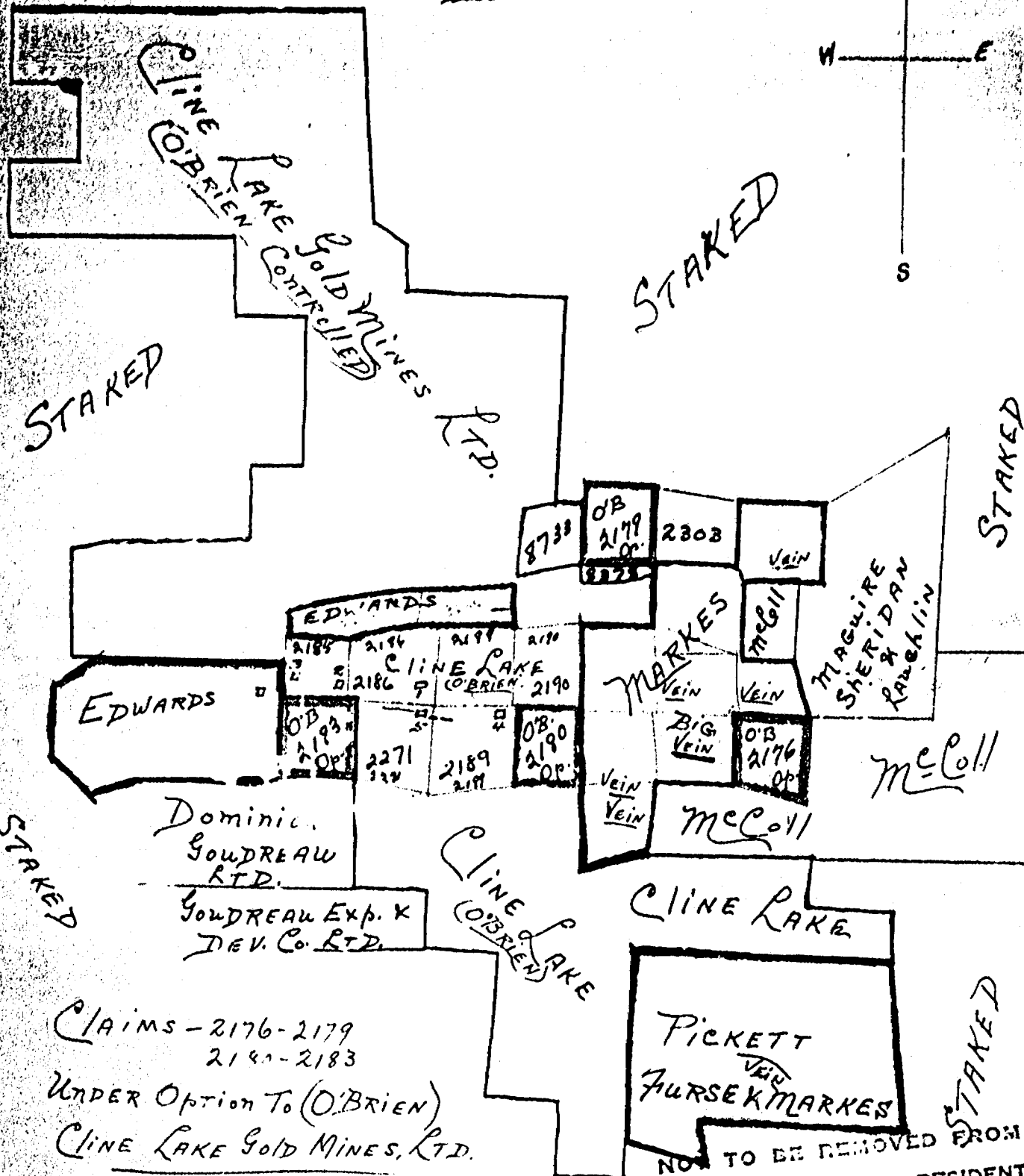
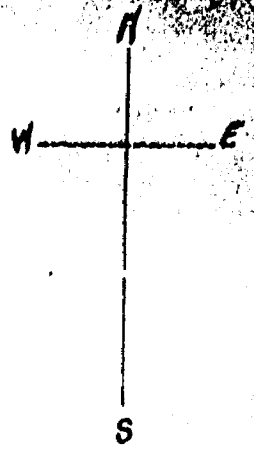
REF. NO. 509.

DATE AUG. 3-38.



<b>ERIE CANADIAN MINES</b>	
DRAWING	CROSS SECTION ON EAST-2668.
LOCATION	MARKES OPTION. GOUDREAU AREA.
SCALE	1" - 50' $\frac{1}{1250}$
DRAWN BY	K.O.M. AFTER G.L.H.
REF. NO.	509.
DATE	MAY 19-38.

TOWNSHIP 48.



CLAIMS - 2176-2179  
2191-2183

UNDER OPTION TO (O'BRIEN)  
CLINE LAKE GOLD MINES, LTD.

5 SHAFTS. MILL & 5 SHAFT.

ON CLINE LAKE GOLD MINES  
LIMITED. PROPERTY  
ON CLAIM 2271

NOT TO BE REMOVED FROM  
THE OFFICE OF THE RESIDENT  
GEOLOGIST, ONT. DEPT. OF MINES  
MONTREAL, QUEBEC, MARIE, ONT.

STAKED

Abstract of Mining Claim 7648

No. 59

Days

Name and Address of Licensee

W. E. Markes

SSR

Number of License

D-5005

July 3/33.

Locality

Twp. 48 Along the C.P.R. formerly 7413.

Date and Hour of Staking

July 6/33

Date of Recording Forestry Permit Granted

July 15/33

Aug. 4/33

until April 30/34, 35, 36, 37,

Forestry Permit Refused

Cert. of Record Granted

Cert. of Work Granted

Plans of survey filed

Mar. 20/37 by G. F. Summers S.L.S. 49.24 acres.

Sept. 14/33

30

days filed

Aug. 20/34

40

days filed

Dec. 31/34

130

days filed

WORK COMPLETE.

April 9/37

1342

days filed.

April 15/37

40

days for survey

NOT TO BE REMOVED FROM THE OFFICE OF THE RESIDENT GEOL. ONT. DEPT. OF MINES SAULT STE. MARIE, ONT.

Dated at Sault Ste. Marie this 13 day of January 19 38

S SM-347

[Signature] Mining Recorder

Abstract of Mining Claim 7680

No. 57

(Work Done) Days

Name and Address of Licensee

W. E. Markes

SSM

Number of License

D-5005

July 3/33

Locality

Twp. of 48 along the C.P.R. formerly 7345

Date and Hour of Staking

July 6/33

Date of Recording Forestry Permit Granted

July 25/33

April 4/33

until April 30/34, 35, 36, 37,

Forestry Permit Refused

Cert. of Record Granted

Cert. of Work Granted

Plans of survey filed by C.R. Kenny O.L.S. Land 32.44 acres.  
water 3.60  
36.04 acres.

Sept. 14/33 30 days filed

Aug. 20/34 40 days filed

July 9/36 40 days filed

April 9/37 293 days "

Aug. 18/37 40 days for survey

WORK COMPLETE.

NOT TO BE REMOVED FROM THE OFFICE OF THE RESIDENT GEOLOGIST, ONT. DEPT. OF MINES

Dated at Sault Ste. Marie this 13 day of SAULT STE MARIE, ONT. Jan. 19 38

*[Signature]*  
Mining Recorder

Abstract of Mining Claim 7681

No. 58

Name and Address of Licensee

Jessie H. Markes

SSM

Number of License

D-5004

July 3/33

Locality

Twp. 48 Along the C.P.R. formerly 7346 surveyed as 3582

Date and Hour of Staking

July 8/33

Date of Recording Forestry Permit Granted

July 25/33

Granted August 4/33 granted April 30/34, 35, 36, 37,

Forestry Permit Refused

Cert. of Record Granted

Cert. of Work Granted

Plans of survey filed Mar. 26/37 by G.E. Summers O.L.S. 41.57 acres.

Sept. 14/33 30

Days filed

Oct. 15/34 40

"

Dec. 24/34

All trans. to Wm. E. Markes.

July 9/36 40

days

April 9/37 290

"

WORK COMPLETE.

April 15/37 40

days for survey

Dated at Sault Ste. Marie this 13 day of January 19 38

[Signature] Mining Recorder



Abstract of Mining Claim 8383

No. 60

Work Days

Name and Address of Licensee

W. E. Markan

SSM

Number of License

D-5095

July 3/33

Locality

Twp. 48 Along the C.P.R. formerly 2519

Date and Hour of Staking

Nov. 6/34

Date of Recording Forestry Permit Granted

Nov. 16/34

to April 30/36, to April 30/37

Forestry Permit Refused

Cert. of Record Granted

Cert. of Work Granted

plans of survey filed Mar. 26/37 land 59.93 ac. water 3.90 63.83 ac.

by G. F. Summers O.L.S.

July 8/35	30	days filed
Oct. 9/36	41	"
April 2/37	40	"
Mar. 26/37	40	" for survey

*Handwritten mark*

NOT TO BE REMOVED FROM THE OFFICE OF THE GEOLOGIST, ONT. DEPT. OF

Dated at Sault Ste. Marie this 13 day of January 1938

*Handwritten signature*  
Mining Recorder

RYAIR  
6 8 30

2000  
2000

1001  
100  
125

AT  
AP

91

MARIE: OPTION SLUDGE SAMPLE

SLUG No	HALE No	LOCATION
9818	12	0-10
9819	12	10-20
9820	12	20-30
9821	12	30-40
9822	12	40-50
9823	12	50-60
9836	12	60-70
9837	12	70-80
9838	12	80-90
9839	12	90-100
9840	12	100-110
9841	12	110-120
9842	12	120-130
9843	12	130-140
9844	12	140-150
9845	12	150-160
9846	12	160-170
9847	12	170-180

NOT TO BE REMOVED FROM  
 THE OFFICE OF THE RESIDENT  
 GEOLOGIST, ONT. DEPT. OF MINES  
 SAULT STE. MARIE, ONT.

P. Loughran Claims Twp 45 - R 21

Sample No	Width	Location	Formation	Mineral
9848	GRAB	Claim 7485	SCHIST 912 SXS	IRON PYRITE
9849	52"	Claim 7486	912 SCHIST ANCHORITE	IRON PYRITE
9850	GRAB	Claim 7485	SCHIST 912 SXS	IRON PYRITE

Lochlainn, Ontario,

January 22nd, 1937.

M.L. Young Esq,  
Toronto, Ont.

Dear Sir:-

-re- Markes Property - Oudreau

Mr. Furnivall, Chief Geologist and Mr. Hinton, manager of the Cline Canadian Mines, called at the Markes property on Thursday last and we had a good talk on our respective properties.

The assays, which we are getting in our drilling and the result from a geological standpoint, are exactly similar. Our ore being identical with theirs and our results identical with their results.

They told me that their values apparently do not follow any particular location in the structure and agreed with me that very special assay control would be necessary to follow the ore. In order for them to determine their values from drilling, it was necessary to do very close-spaced drilling. They told us that as far as they could determine from the drilling so far completed, there was very little rake to the ore.

Mr. Furnivall agreed with us that the geological picture was extremely interesting from the standpoint of the silicification carrying values. They agreed with our idea as a deduction from this silicification that a body of possible more importance was lying underneath this silicification and that deep drilling or deep work would likely show something of greater interest than the surface.

They also pointed out that quartz-lenses such as encountered in No. 1 & No. 3. drill hole, were of the utmost importance to them on the O'Brien and that their richest ore of spectacular high-grade had appeared in this apparently barren quartz.

They are at the present time drilling rather close, the claim also beyond our western boundary, in conditions similar to our last western hole; and they experience much difficulty in getting holes completed. I was not able to find out however, what results they were getting in this drilling.

Yours faithfully,

"D.C. Kemmerer" FROM  
NOTED  
THE  
GEOLOGICAL DEPARTMENT OF MINES  
TORONTO, ONT.

Toronto, Ontario.  
February 11th, 1957.

Messrs. H. J. Fitzgerald,  
J. C. Higgins & E. Charvot.

Gentlemen:-

-re- Markes Property - Gendreau.

SURVEYING: The surveyor leaves to-night and all the surveying will commence the day after to-morrow on the Markes as well as a few other Outside Properties.

DIP-NEEDLE SURVEY: I talked to our man: Kemerer, who is at the property and he told me that the snow is in good enough shape for us to have a Magnetometer survey on some parts of the Markes property.

I am sending a Magnetometer North to-day or to-morrow in order that Kemerer can start on the Dipneedle survey. Kemerer is quite capable of doing this.

I will not be going North to Lechalah for so e days, possibly a week due to a wrenched knee which makes it impossible for me to travel at this moment.

Yours faithfully,

MEY/R.

RECEIVED  
THE  
GEOLOGICAL ONT. DEPT. OF MINES  
BAULT ST. MARIE, ONT.

December 7, 1937.

Dear Bill:

Just a hasty note before I am off with. I appreciate having your letter respecting your property in Goudreau as well as the Emily Mine.

At the insistence of Fitzgerald, and at the time I didn't give a darn, I belatedly gave them all my records concerning the Markes property although at first I did not do so. I knew at the time through one of my New York partners that I could get them back if they by any chance went ahead.

I do however think the same man has a copy of all earlier records and the agreement unless he would have destroyed them or his secretary done so when the deal did not go through. This chap a very busy man often does that when deals are ended unsuccessfully. He by the way sailed for Europ for over the holidays only last weekend and will be gone until after the first of the year on combined business and pleasure. It is unlikely I can carry your request until his return - I will of course gladly do it Bill, if he has them.

As for the Emily I'll be glad to keep in touch with you concerning it.

I may in January and February go to the southwest of the U. S. to look over some old gold properties for a time.

With kindest regards,

(Sgd) N. L. Young

THE OFFICE OF THE DEPT  
GEOLOGIST, ONT. DEPT. OF MINES  
BAULT, STE. MARIE, ONT.

**SYLVANITE GOLD MINES, LIMITED**

NO PERSONAL LIABILITY

**C. E. RODGERS**  
GENERAL MANAGER

HEAD OFFICE  
KIRKLAND LAKE, ONT.

PLEASE ADDRESS ALL CORRESPONDENCE TO THE COMPANY, NOT TO INDIVIDUALS

February 11, 1938.

*File  
New No*

Mr. G. L. Holbrooke, Superintendent,  
Erie Canadian Mines Limited,  
KIRKLAND LAKE, Ontario.

Dear George:

Re: Seven Claims owned and Two  
held under Option by Wm. E.  
Markes, lying East of Cline  
Lake Gold Mines Limited in  
the Goudreau Area.

Enclosed letter from Mr. Markes, 44 Grace  
Street, Sault Ste. Marie, dated February 7, submitting  
the above-mentioned claims for your consideration.

Yours very truly,

SYLVANITE GOLD MINES, LIMITED  
No Personal Liability

*R. Smith*

Accountant

FRS\*LD

Encl.

NOT TO BE REMOVED FROM  
THE OFFICE OF THE CHIEF  
GEOLOGIST, ONT. DEPT. OF MINES  
SAULT STE. MARIE, ONT.



RECEIVED  
FEB 10 A.M.

44 Grace Street,  
Sault Ste Marie, Ontario  
February 7th., 1938

Sylvanite Gold Mines Limited  
KIRKLAND LAKE, Ontario

Gentlemen;-

I have in my own name, Seven Claims and I have two other claims under Option, thus making a nine claim group, lying immediately East of Cline Lake Gold Mines Limited property (O'Brien controlled I understand), in the Goudreau Area.

On one of my own claims, I have a fairly good showing, that on surface, according to Mark Little's Report, runs .17 Oz. Gold per ton for a width of 16 feet and for a length of 150 feet. This big vein is well protected for both strike and dip. There are other veins on these claims too but little is known of their extent and values, due to the limited amount of work done on them as the greater part of work done on the property has been done on the big vein, where I was getting close to commercial values. One Engineer who had the privilege of trying to locate possible Ore bodies with an electrical instrument, got quite strong indications at points where little work has been done.

I was instrumental in getting for an Orphan girl here some of your Stock, when she was determined to take her money out of the Bank after the Bank cut the rate of Interest on Savings accounts to the present low rate, and putting it where she would get a higher rate of income from her Savings and was determined to have some of the money in Mining Stock, therefore, each time your Company declare a Dividend, this Lady calls up and tells my Wife or myself that she is about to receive another dividend and how happy she is about getting the Stock, so I have come to have considerable knowledge ~~NOT~~ <sup>SAF</sup> ~~of your Company?~~ <sup>FROM</sup> this way and it set me to thinking that your Company might consider the purchase of other promising Prospects or rather promising looking prospects, judged by surface indications.

If your Company would care to ~~SAVE~~ <sup>SAVE</sup> further information about my nine claim group, I would be pleased to hear from you, at your convenience.

Yours truly,

*Wm. E. Markes*

Wm. E. Markes

R

February 12, 1938.

Mr. William E. Markes,  
44 Grey Street,  
Sault Ste. Marie, Ontario.

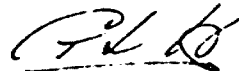
Dear Sir:

Your letter of February 7th to  
Sylvanite Gold Mines, Limited has been  
referred to this office.

The property which you mention  
in your letter, adjoining the Cline on  
the East, sounds as if it might be inter-  
esting and we would very much appreciate  
the opportunity of looking over your  
essay plans, etc., with a view to a pos-  
sible deal. Would you also please out-  
line to us the terms upon which you would  
be willing to option the property.

Yours truly,

ERIE CANADIAN MINES LIMITED,  
(No Personal Liability)



GLH:MO

Superintendent.

NOT RECORDED  
THE OFFICE OF THE  
GEOLOGIST, ONT. DEP.  
SAULT STE. MARIE

44 Grace Street,  
Sault Ste Marie, Ontario  
February 15th., 1938

Erie Canadian Mines Limited  
KIRKLAND, Ontario

Re:-Markes Property

Gentlemen:-

I have your letter of the 12th., inst., and in reply, I wish to say, I have two Reports on the property and several field sketches, colored, to show the different rocks encountered and where the changes take place.

The one report is by Mark Little of Haileybury, Ontario and was made shortly after I had located the big vein. quote;-  
"However, the width of the mineralization and the values obtained were so much better than anything that had been seen elsewhere during the summer, that some further prospecting was clearly indicated." This is taken from his summary and conclusions. Again on page 8 of his report, he wrote as follows, quote;-

"The work done shows a length of 150 feet assaying 0.17 oz. across 16 feet. Only part of No.5 Trench was blasted and it is probable that the width here could be increased materially without lowering the grade. West of No.5 Trench the Vein passes into low ground and could not be opened again!" Unquote.

The other report, I have covers 58 pages and is in the nature of confidential and semi-confidential letters. I also have field sketches, colored, showing the different rocks encountered and where the change in formation takes place, also the diamond drill results on 9 holes along the Big vein.

If you care to send a representative to the Sault, I will be pleased to show all the written information, above mentioned and the sketches.

The price I have in mind is \$100,000.00 in Cash and for 90% interest, the remaining 10% to be non-assessable.

If further interested, I will be pleased to hear from you by return of mail.

Yours very truly,

*Wm E. Markes*

~~Wm E. Markes~~ REMOVED FROM

P.S.-

The enclosed, rough sketch will give you some idea of the location of the Markes property, with respect to the Cline Lake and the main showings on the Cline Lake.

OFFICE OF THE RESIDENT  
GEOLOGIST,  
SAULT STE. MARIE, ONT.

*Wm E. Markes*

February 17, 1938.

Mr. Wm. E. Markes,  
44 Grace Street,  
Sault Ste. Marie,  
Ontario.

Dear Sir:

This will acknowledge your letter of February 15th with enclosure.

From your letter and the quotations of the reports, it would seem that there were quite a possibility of developing a fairly large, low-grade showing on your property. However, I am afraid that the cash price which you ask in your letter is somewhat more than we would be willing to pay for a property in this stage of development. Should you be willing to consider \$50,000.00 and 300,000 non-assessable shares in a 3,000,000 share company with the first year's payments being very light, I believe that I could interest our directors in the property. With regard to payments, I would suggest that the first payment of \$1,000.00 say July 1st (roughly sixty days after the snow goes) followed by:


\$2,000.00 December 1st,  
\$3,000.00 April 1st, 1939,  
\$4,000.00 July 1st, 1939,

and the balance of \$40,000.00 in four equal payments of \$10,000.00 each every three months after July 1st, 1939.

Should you be interested in any such deal, please advise us as soon as possible, as we are anxious to get our summer's work laid out as early as possible.

Yours truly,

ERIE CANADIAN MINES LIMITED,  
(No Personal Liability)

  
NOT TO BE REMOVED FROM  
THE OFFICE OF THE RESIDENT  
Superintendent,  
GEOLOGICAL ONT. DEPT. OF MINES  
SAULT STE. MARIE, ONT.

GLH:MO

44 Grace Street,  
Sault Ste Marie, Ontario  
February 19th., 1938

Erie Canadian Mines Limited  
KIRKLAND LAKE, Ontario

Gentlemen;-

Your letter of the 17th.inst., has been received and the contents have been carefully noted and in reply I wish to thank you.

There seems to be a slight difference between the price I quoted and the price you suggest, so now I have your angle as well as my own. The Price and terms you suggest may be right on the one hand and the Price I quoted may be too low, this of course remains to be seen. Honestly I like the clear out set-up of your letter, even though I do not quite agree with the Price suggested or the date of making the initial payment, since there has been so much work done on the property, including considerable diamond drilling. I do agree with your idea of a limited amount, only, being paid at the start and I find no fault with the suggested dates of payment, excepting the first payment, which I really think should be paid around May 1st., the following three and the amounts of these following three to be paid Dec. 1st., 1938, April 1st. 1939 and July 1st. 1939 are reasonable in my opinion. The drill cores were left at the Camp on the property and I left the property Camp locked when I came down last fall and expect that things are as I left them or I would most likely have been advised. A lot of time would most likely be taken in resampling the Core and that could be done as well with snow on the ground as any other time.

The following assay results are in addition to those given to you in my last letter:-

Chip sample from #6 Trench, from across a width of 35 feet;-

# 1-12 feet,	Gold	.21	Oz. per	Ton	(X)	4.70	} 4.70 / 12.0 } <sup>amt</sup> 3.97
2- 4 "	"	.15	" "	"	3.00		
3- 4 "	"	.20	" "	"	4.00		
4- 4 "	"	.21	" "	"	4.70		
5- 4 "	"	.22	" "	"	4.40		
6- 7 "	"	.04	" "	"	(X) 0.80	} 3.80 / 16.0 } 28.0	
35 Feet							

Note (X) These were long chip samples due to the fact we did not think they would run very good. The first 5 samples taken from approximately 2 feet below rock surface. One Specimen sample from about midway between #4 & #5 return of .31 Oz. Gold per Ton.   
 DEPT. OF MINES  
 GEOLOGIST, ONT. SAULT STE MARIE, ONT.

One sample taken when I hit the vein in #7 Trench and after a pop shot had been put in to get away from the rusty surface gave a return of .13 Oz. Gold per ton, across 6 feet.

Feb. 19th. 1938

The following results were obtained from the Diamond Drill Core from #1 and #4 Holes.

From #1 Hole

From 88'5" to 92'	---	3'7"	--	Gold \$ 6.65 per Ton
" 92' "	"	95'6"	--	3'6" --- " 22.40 " "

(From a portion of the hole)

From #4 Hole (Approximately 280 Feet East of #1 Hole)

From 136'5" to 140'5"	--	4'	--	Gold \$ 6.65 Per Ton
" 140'5" "	"	142'5"	--	2' -- " 7.70 " "
" 142'5" "	"	146'5"	--	4' -- " 7.70 " "

(From a portion of the hole)

I give you the Diamond Drill Core results from these two holes as they serve to show that Gold has been located, well beyond the 150 foot mark mentioned in Mark.Little's report, a quotation from which was embodied in my last letter to you.

It would seem to me that if your Representative was here that it might not be impossible to arrive at a satisfactory Option agreement, with the Price to cover a 90% Interest, struck at some point ~~between~~ between the Price You have suggested and the Price I suggested.

Yours very truly,

*Wm. E. Markes*

Wm.E.Markes

P.S.-

While in conversation with a friend recently who had just been up at Goudreau, he told me that it is generally expected up there that the Cline Lake will be ready to Mill around June 1st. of this year.

WmEM.

*Wm. E. Markes*

NOT TO BE REMOVED FROM  
THE OFFICE OF THE RESIDENT  
GEOLOGIST, ONT. DEPT. OF MINES  
SAULT STE MARIE

Proposed Option Agreement, covering 9 claims.

To pay for 90% Interest, \$50,000.00 Cash, payable as follows:-

\$1,000.00	Cash, on or before	June 1st., 1938
2,000.00	" " " "	Dec. 1st., 1938
3,000.00	" " " "	Apr. 1st., 1939
4,000.00	" " " "	July 1st., 1939
10,000.00	" " " "	Oct. 1st., 1939
10,000.00	" " " "	Jan. 1st., 1940
10,000.00	" " " "	Apr. 1st., 1940
10,000.00	" " " "	July 1st., 1940

Remaining 10% to be non-assessable Interest in the 9 claims, and to be retained by the Optionor, subject to following terms.

All of the above mentioned Cash payments to be paid at Par, into the Bank or Trust Company, designated to hold the Transfers covering the above mentioned 9 claims, against Cash and Stock payments, and both Cash and Stock payments to be made clear of Escrow fees.

*Claims to be kept in good standing during life of Option.*

If the Cash payment of \$1,000.00 is paid on or before June 1st., 1938, the Optionee is to pay for the patenting of the 5 unpatented claims in the above mentioned 9 claim group on or before September 1st., 1938, whether the Option is to be continued with, or not.

A 3,000,000 Share Company (Shares to be issued at Par \$1.00 per share or without Par value) is to be formed either before or immediately after July 1st., 1940.

The above mentioned remaining 10% non-assessable Interest is to be exchanged for 300,000 shares of the above mentioned Company, said Stock to be issued as fully paid and non-assessable and are not to be pooled or otherwise affected by any restrictions, and are to be delivered to the Optionor by or before December 31st., 1940.

Thirty days clear notice to be given to Optionor in the event of Optionee wishing to drop the Option. This to apply to Payment due December 1st., 1938 and any and all succeeding payments.

If Option dropped, property to be returned to Optionor free of all debt and encumbrances of any kind.

If option dropped, Optionor is to be supplied with all data, assays, maps, diamond drill results, etc. and at least half of diamond drill cores are to be left in the Camp on the property. Optionor to have right at any time to inspect the progress of the work and have access to Records of Optionee.

REMOVED FROM  
NOT TO BE  
GEOLOGIST  
SAULT

Becker's Remedy for  $17 \times 30$   
100' 100' 100'



CERTAIN MINE & TUNNEL TO

Dt. ridge 11 base line to N.  
Gold 100' S. of 100' a base line 8.30  
N of 50.

Prop. 60' N of 0 & 450' in line.

Gold a S. side of per road  
showing in Trunks 5-6-7.

Check min. N of per in Trunks  
6, 7, 7a - 8a - 9B

NOT TO BE REMOVED FROM  
THE OFFICE OF THE RESIDENT  
GEOLOGIST, ONT. DEPT. OF MINES  
BAULT, STE. MARIE, ONT.



March 3, 1938.

NOT TO BE REMOVED FROM  
THE OFFICE OF THE RESIDENT  
GEOLOGIST, ONT. DEPT. OF MINES  
SAULT STE. MARIE, ONT.

Mr. William K. Markes,  
44 Grace Street,  
Sault Ste. Marie, Ontario.

Dear Sir:

Thank you for your letter of February 19th regarding your property next to the Cline.

Our Managing Director has just been here on one of his periodic visits and I have carefully discussed your property with him. I think that if I outline to you our position that we may sooner be able to arrive at some arrangement regarding the proposed optioning of your property to this company.

To begin with, as you probably know, we are at the present time financing the underground development on two properties, the Delnite in Porcupine and the Tyrinite west of Gowanda. In addition, we have now under consideration several very promising prospects, including your own. You will readily understand that our "basket" is very nearly full and that we cannot do justice to the development of more than two more properties over and above the Delnite and Tyrinite. For this reason we have to weigh very carefully the factors of previous development and showings on each property and also the price and terms asked for the property and thus choose from the several properties the few which seem to us to be the most likely prospects.

We were all very favourably impressed with the results obtained from your property, but our directors feel that \$50,000.00 and a 10% interest is a very fair price. They are, however, though reluctantly, willing to agree to place the first \$1,000.00 payment ahead one month from the date which I suggested to you. This will make this payment fall due on June 1st. I do not see how we can reasonably be expected to make a payment much sooner than this. It is quite true, as suggested in your letter, that we can check all the drill core now while the snow is on the ground, but you will also understand that your surface showing is one of the most important features of your property and that to adequately check sample this and to form some idea of the geological relationships


Mr. William B. Markes, March 3, 1938, Page 2.

It will take at least until June 1st even assuming that the snow has gone by May 1st and, of course, you would not expect us to make a \$1,000.00 payment before having had an opportunity to carefully check all of your showings.

Inasmuch as we have to make our decision fairly soon with regard to which properties we will agree to develop, would you please let me have your re-actions to this letter as soon as you conveniently can. If you are agreeable to go ahead along the lines suggested, I will arrange to meet you in the Soo to discuss the minor points of the option.

Yours very truly,

ERIE CANADIAN MINES LIMITED,  
(No Personal Liability)



GLH:MO

Superintendent.

44 Grace Street,  
Sault Ste Marie, Ontario  
March 8th., 1938

*Little's Report  
on the  
claims*

Erie Canadian Mines Limited  
P.O. Box 670  
WIRKIAND LAKE, Ontario

NOT TO BE  
THE  
GEOLOGICAL

Gentlemen:-

Your letter of the 3rd. inst., has been received, the contents carefully noted and I wish to thank you for your frank, explanatory letter, however, to make doubly sure that I fully understand your proposal, I will write my understanding of your proposed purchase price and terms of payments, so that if I should consider your proposed price and terms as a basis for further negotiation, little time would be lost when you would come to Sault Ste Marie to complete an Option.

My interpretation of your proposal is:-

\$50,000.00 Cash, payable as follows:-

1,000.00	Cash	on or before	June 1st., 1938
2,000.00	Cash	" " "	Dec. 1st., 1938
3,000.00	Cash	" " "	Apr. 1st., 1939
4,000.00	Cash	" " "	July 1st., 1939
10,000.00	Cash	" " "	Oct., 1st., 1939
10,000.00	Cash	" " "	Jan. 1st., 1940
10,000.00	Cash	" " "	Apr. 1st., 1940
10,000.00	Cash	" " "	July 1st., 1940

This above mentioned \$50,000.00 Cash to pay for a 90% Interest.  
to be

Remaining 10% retained by myself to be non-assessable.

A Company with a minimum Capitalization of \$3,000,000.00 to be formed at some future date (Date to be set out in a clause in Option agreement) and I would be expected to turn my 10% non-assessable interest over to this newly formed Co., (probably to be known as 'Markes Mines Limited' for 10% of the entire capitalization. It being understood that the Stock of this Co. to be newly formed, is to be issued as fully paid and non-assessable.

I expect that you would have in mind, for the proposed Option, ~~xxxxxx~~ clauses that would protect me to the extent of a clean break in the event of a decision on your part to cease operations and payments, so that the property would revert to me, clear of all indebtedness, that is to say, the property would be 100% my own in the event of you dropping the Option.

I am enclosing a re-written copy of 'C.H. Little's Report on the claims I had at the time Mr. Little made his report, viz:- Six Claims and to-day, there are Nine claims in the group: there are three added on the North and on the farthest north claim, one Engineer who had the ~~xxx~~ privilege to go over the property, with a Magnetometer, got a very favorable re-action on this most northerly claim, also favorable re-action on the most southerly claim, this fact is recorded in a letter I have in my possession.

I might add that Mark Little took an Option on the six claims I held when he visited my property and the Price was \$100,000.00 for a 90% Interest with the remaining 10% non-assessable and never questioned my Price, asked. Also I wish to say that in the fall of 1932 the big Vein on the Cline property was discovered and my big vein, the following year. The strike of the big vein on the Cline appeared to me to be about East, 10 deg. south, and a compass course run at 10 deg. south of east from the Cline big vein, landed us in my 45 Trench on my big vein. I brought out the first samples for assay from Jim Cline's big find, when Jim did not have a Dollar in Cash left, so he told me, and not very much grub either and I got his samples run for him and paid for them as well as some run for myself and the best I got from his samples was \$7.35 per ton in Gold and the best one from my own was \$10.85. These are the facts that make it tough for me to have to consider less money to-day than in 1934, especially with the Cline, almost a producing mine, next property to mine, however fact that Mark Little's Option did not carry through plus the fact  
Sylvania is a very successful operating Company and their sub-

March 5/38

subsidiary, your Company, appear to be making an honest effort to make two Mines in the Delnite and Tyranite, throws a lot of weight in your favor.

I have always thought that through honest and efficient management of my property, the Stock I might get would eventually be worth many times the amount of Cash I could get for the 90% Interest, therefore I have been careful to select what I considered honest and successful operating Companies to offer my property to.

I will await your answer to this letter and upon receipt of your letter, I will draft an outline of my final proposal which I may add will be close to my interpretation of your proposal, this of course in the expectation that I will have your answer to this letter within the next ten days following the date of this letter to you.

Yours very truly,

*Wm. E. Markes*

Wm. E. Markes

P.S.-

One day last week, I received a letter from the O'Brien people who control the Cline Lake property, next to my own, asking me what I have in mind as to Price and Terms, on an Option to cover my nine claims. This letter remains unanswered as yet. This letter will not be answered before the 15th. of March.

Wm. E. M.

*Wm. E. M.*

NOT TO BE REMOVED FROM  
THE OFFICE OF THE  
GEOLOGICAL SURVEY OF CANADA  
SAULT STE. MARIE, ONT.

March 7, 1938.

NOT TO BE REMOVED FROM  
THE OFFICE OF THE RESIDENT  
GEOLOGIST, ONT. DEPT. OF MINES

Mr. William A. Markes,  
44 Grace Street,  
Sault Ste. Marie, Ontario.

SAULT STE. MARIE

Dear Sir:

Thank you for your letter of March 5th with enclosed copy of report by Mark Little covering your Coudreau property.

Your interpretation of our proposal is correct with regard to the cash payments. With regard to the ten percent interest retained by you, this would be covered in the option by a clause requiring us to form a new, 3,000,000 share company to take over the property at the end of the period of cash payments. Of course, the clause would be so worded that we could, if we desired, form this new company sooner, if such an action were warranted by the results obtained. The option would also definitely state that upon the formation of the new company, 300,000 shares of the 3,000,000 share company would be immediately issued to you and would be non-assessable and would not be pooled or subject to any restrictions.

You would be amply protected in the option by clauses stating that should we default on a payment or any of the other conditions of the option, the property reverts to you free of all debt and encumbrances. Other clauses require that we keep the property in good standing with regard to assessment work, taxes, etc.

Further, should we at any time abandon the option there would be a clause in the agreement stating that we would supply you with all data, assays, maps, diamond drill results, etc., and that we would leave at least one half of all diamond drill core obtained on the property. Of course, in this connection, you have the right at any time to inspect the progress of the work and have access to our records.

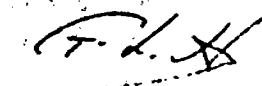
Should you have any special clause which you wish inserted in the agreement, I would appreciate your outlining these to me.

Mr. William E. Markes, March 7, 1938, Page 2.

Upon receipt of your reply, if it seems that an agreement is likely, I will arrange to have an option drawn up and will then meet you in the Soo for the purpose of final adjustments and completion of the option.

Yours very truly,

ERIE CANADIAN MINES LIMITED,  
(No Personal Liability)



Superintendent.

OLH:MO

*Mark*  
44 Grace Street,  
Sault Ste Marie, Ontario  
March 9th., 1938

Erie Canadian Mines Limited  
KIRKLAND LAKE, Ontario

NOT TO BE REMOVED FROM

THE OFFICE OF THE RESIDENT  
Attention: Mr. G. L. Holbrooke  
GEOLOGIST, ONT. DEPT. OF MINES

Gentlemen:-

SAULT STE. MARIE, ONT.

Your letter of the 7th., inst., has been received for which I thank you.

After carefully considering the proposition from every angle and believing that your Company will do your part to make a Mine, if after careful examination you are convinced that you have the makings of a Mine in the Markes property, I have almost dropped my price and terms, to your proposal, as you will see by the enclosed rough sketch of a proposed Option agreement (Clauses).

All that I am asking now, above the Price and Terms proposed by yourself, is, that the Cash Payments are to be made payable at Par and that the Escrow Fees that the Bank would charge are to be paid by your Company and the definite dates for Patenting the 5 un-patented claims and the delivery of the Stock.

All that I can see that I am asking in addition to your proposal is the payment of the Escrow Fees charged by the Bank in connection with the Cash Payments and the Stock Certificate or Certificates, if you carry through with the Option, as I expect you will. In order to keep the claims in good standing it would be necessary to Patent the Claims, so you are not being asked to do anything beyond what you propose to do, if you carry through with the Option and should the unexpected happen and you should make the first Payment, \$1,000.00 Cash on June 1st., and decide to drop the Option before December 1st. the only thing I would benefit by would be the Patenting of the claims as the first payment would have to be paid over to the person from whom I have the Option. Escrow Fees as I see them are really a part of the charge of Exchange to make the Net amount received by the Optionor, the fixed stated amount outlined in the Option agreement, as the Price the Optionor is to receive according to the understanding arrived at by the Optionee and Optionor as the purchase price before the written agreement is drawn and completed, so it would seem to me that I am not asking anything additional in that respect. You will no doubt agree with me, I think, when I say that I should be entitled to some consideration, for myself, should your Company decide to drop the Option before December 1st., 1938, for having granted the Option and that the Patenting of the 5 claims is not more than fair remuneration.

I am going to suggest that if my proposal is acceptable to your Company, that you come up to the Sault and go with me to my Lawyer and have him make the necessary Option papers with us both there to discuss with him, what we want in the contract, then I could sign two

Erie Canadian Mines Limited (2)

March 9th., 1938

Copies and let you take them back for your Company's Solicitor to examine and if satisfactory, your Company could sign both copies and return one to me, then I could send you the extra copies needed after I would sign them, this I believe would eliminate much delay as my Lawyer would have a clearer understanding of just what we want in a Contract than your Company's Lawyer would have without my being present when he would be drawing a Contract. This would allow us to have the Contract completed by March 25th., at the latest.

In my letter to you, dated March 5th., 1938, I promised to give you my final decision, on receipt of your answer to my letter of March 5th., so now you have it and in view of certain developments, I must insist on a prompt reply to this letter, not later than March 15th., 1938, if you are interested in my final decision.

If you are coming to the Sault to arrange final details with respect to the drawing of a Contract, you might wire me, stating when you will arrive or if you write, write a day before you are leaving for the Sault, so that I can arrange to get leave of absence from the Office where I am employed, so that I can be free to be with you, during the day time while you are here.

Yours very truly,

*Wm. E. Markes*

Wm. E. Markes

NOT TO BE REMOVED FROM  
THE OFFICE OF THE RESIDENT  
GEOLOGIST, ONT. DEPT. OF MINES  
SAULT STE. MARIE, ONT.



NOT TO BE REMOVED FROM  
THE OFFICE OF THE  
GEOLOGIST, ONT. DEPT. OF  
SAULT STE. MARIE

March 13, 1938.

Mr. W. V. Moot, Managing Director,  
Erie Canadian Mines Limited,  
319 Erie County Bank Building,  
BUFFALO, New York.

Dear Mr. Moot:

I am leaving unexpectedly to-day for the Soo to clean up the Markes business and am, therefore, leaving this for Miss Ohrling to type and forward to you.

I received word yesterday from Markes that he was prepared to deal on our terms except that we have to agree to pay the escrow charges and also, if we make the \$1,000.00 payment June 1, agree to take out patents on five of the claims which are due in September. The probable cost of the patents will be \$750.00 so that I think the whole deal quite reasonable. Incidentally I have heard both from Markes and from another reliable source that O'Brien are very anxious to get this ground.

Anyway I will be in the Soo to-morrow to get the option signed up and if you don't like it we can always come back to Markes for changes after it is safely tied up.

I plan to leave the Soo Tuesday and go directly in to Tyrone, arriving there Wednesday afternoon. The diamond drilling will be all finished by that time and I will log and sample the core then. I should then get my assays by the middle of next week and I hope to get my report to you away by March 28th at the latest. It is unfortunate that we have been delayed so much in our drilling, but I am fairly confident that I can get the full report out by the 28th, possibly a day or so sooner.

If you should wish to get in touch with me about the Markes affair, you can reach me at the Windsor Hotel in the Soo up to Tuesday noon.

Yours very truly,

ERIE CANADIAN MINES LIMITED,  
(No Personal Liability)

*J. L. MacLachlan*  
per A.C.  
Superintendent.

SLR:MC

March 18, 1938.

NOT TO BE REMOVED FROM  
THE OFFICE OF THE RESIDENT  
GEOLOGIST, ONT. DEPT. OF MINES  
SAULT STE. MARIE, ONT.

Mr. W. V. Moot, Managing Director,  
Erie Canadian Mines Limited,  
319 Erie County Bank Building,  
BUFFALO, New York.

Dear Mr. Moot:

Enclosed please find four copies of the Markes option for your signature. Will you please sign these and return them to me. Mr. Markes is retaining one copy signed by him until he receives one of these four copies, when he will mail the partially signed copy to me. I will then forward it to you and you may keep it for your files.

You will notice that we were able to obtain this property practically on the terms which I discussed with you while you were up here, \$50,000.00 and 300,000 shares of stock. We did, however, have to make two concessions: (1) to pay the escrow charges, which amount to practically nothing and (2) we had to agree, if we make the first payment June 1st, to patent five of the claims by September 1st. All of the assessment work on four of these claims has been completed and on the other one there remains 160 days to do. Inasmuch as if we do any work at all we will easily do enough to fulfil the assessment requirements of this one claim, the only thing that we are agreeing to do is to pay the actual patenting fees which amount to \$2.50 per acre, or roughly \$100.00 per claim. All five claims have been surveyed so that we do not even have to do this. This, I think, was a very small concession to have to make in order to obtain the claims at our own figure.

The remaining four claims of the nine claim group are already patented. Two of these are in the name of Wm. E. Markes and two are in the name of E. W. Hitchcock. The two Hitchcock claims are under option to Mr. Markes and there remains to be paid on them \$5,000.00, as you will notice by the enclosed Notarial copy of the Hitchcock-Lake-Markes option. You will also notice in our option with Markes that I have arranged that we will make the payments to Hitchcock ourselves.

I understand after talking with Markes and making enquiries around the Soo, that we will probably be able to

Mr. W. F. Moot, March 16, 1938, Page 2.

start examining and sampling the property by the middle of April which will give us six weeks clear in which to make up our minds.

Yours very truly,

ERIE CANADIAN MINES LIMITED,  
(No Personal Liability)



Superintendent.

GLH:MO  
Encls.

NOT TO BE REMOVED FROM  
THE OFFICE OF THE RESIDENT  
GEOLOGIST, ONT. DEPT. OF MINES  
SAULT STE. MARIE, ONT.

44 Grace Street,  
Sault Ste Marie, Ontario  
March 21st., 1938

Erie Canadian Mines Limited  
KIRKLAND LAKE, Ontario

Gentlemen:-

Just a few lines to ask if you received my Maps of the Markes property or not and to give you what looks to me like sad reading.

I mailed you my Maps of the Markes property, the day following your departure from the Sault, that is to say, on March 16th. and I trust that you have received them and that they arrived in good condition.

The said reading I refer to is this;- Quote portion of letter.

822 Federal Building,  
TORONTO, Ontario  
March 15th., 1938

Mr. Wm. E. Markes  
44 Grace Street  
Sault Ste Marie, Ontario

Dear Sir:-

Pardon delay in acknowledging your letter.

We are interested in examining the property and if the examination proves satisfactory in acquiring it on the terms you suggest, \$100,000.00 in Cash for a 90% Interest, you to retain a 10% Non-assessable interest, providing the time of the Cash payments can be satisfactorily arranged between us and doubtless this can be done.

(Signed) Howey Gold Mines, Limited  
Per E. J. Bolger

EJB:BC.

Unquote. Note, this is strictly confidential.

Expectation of the receipt of some such letter as this was what was in my mind when I wrote you, just before Mr. Holbrooke came to the Sault, when I wrote and made it definitely clear that action on your part was necessary by or before March 15th.

The above mentioned letter from Toronto, was really better than I expected to get but I am satisfied with my arrangement with you and if they had offered me half a million in Cash, I would feel the same. With me, a bargain is a bargain and once I have signed up, I do not regret having done so, always hoping of course that the other Party to the agreement is just as good a gambler as I am and that he or they will do their part to make the arrangement a financial success.

I was approached by our local Mining Engineer, Mr. Geo. MacLeod and he told me that he had just written to a Company to-day to show them the nice position of ~~an~~ a group immediately east of the Cline, which would include their claims (A.C.R. Officials) 3 claims 2176, 2179 and 2180, together with the Markes group of 9 claims. Mr. MacLeod saw me just as I landed down town from the Plant at 5 o'clock, to-day, so you see how much, I discuss my business ~~publicly~~ with the public and when I told him that I was not free to-day, to deal for the Markes property, I asked him to treat that fact confidentially and he said he would and then asked me to advise the interested parties that in his opinion a very favorable deal could be had, to cover their three claims.

I hope to hear from you, by return of mail, so I will know <sup>FROM</sup> whether you got my maps safely or not, also I <sup>W</sup>ould like to know if you would like me to ask the A.C.R. <sup>RESIDENT</sup> or what they want for their 3 claims.

Yours very truly

*Wm. E. Markes*  
Wm. E. Markes

THE OFFICE  
GEOLOGIST, ONT. DEPT. OF MINES  
SAULT STE. MARIE, ONT.

March 23, 1938.

Mr. Wm. E. Markos,  
44 Grace Street,  
Sault Ste. Marie,  
Ontario.

Dear Mr. Markos:


This will acknowledge your letter of  
March 21st.

I am sorry that I was unable to acknow-  
ledge receipt of your maps before this, but I have  
been away continuously since I last saw you in the  
Soo. The maps were received in good order, but I  
am afraid that they will not be a great deal of  
use to us unless you have the results of the sam-  
ples shown on the maps. Only two of the maps showed  
the values and all the rest of the assays are merely  
shown by the number of the sample. If you have this  
information, would you please forward it to us so  
that we can fill in the missing data.

It is fortunate from our point of view  
and unfortunate from yours that the letter from  
which you quote did not arrive a few days earlier.  
However, I believe that our agreement was very  
fair and that neither of us will have cause to re-  
gret it.

Yours very truly,

ERIE CANADIAN MINES LIMITED,  
(No Personal Liability)



GLH:MG

Superintendent.

NOT TO BE REMOVED FROM  
THE OFFICE OF THE RESIDENT  
GEOLOGIST, ONT. DEPT. OF MINES  
SAULT STE. MARIE, ONT.

44 Grace Street,  
Sault Ste Marie, Ontario  
March 25th., 1938

Erie Canadian Mines Limited  
KIRKLAND LAKE, Ontario

Attention:-Mr.G.L.Holbrooke

Gentlemen:-

Your letter of the 23rd., inst., has been received and I am glad to know that the Maps arrived in good shape and I trust that you will return them to me after you have had them photographed.

I have never had the assay results in connection with these maps and the work done by Stanley J. Fitzgerald and his associates. I have tried on several occasions to get these results but without getting them. My last attempt was when I appealed to Mike Young, the Engineer, whom I understand was closer to the New York associates of Fitzgerald than to any of the others and for your information, I am loaning you Mike's reply, which by the way is more than I got from any of the others. The truth is that none of the others answered my request. (Please return Mike's letter to me, by return of mail)

Maack C. Lake, Geologist, of Duluth, who took in Fitzgerald, Chisholm and the New York crowd with him, wrote me a short while ago and intimated that he would like to have another Option on the Markes group, from me but I could not see it that way even though I did get a clean break from his first Option, excepting that I did not get the assay sheets that my Option with him, called for.

I have been given to understand that the meeting of Mike and Fitzgerald, in Toronto, last spring, was far from pleasant and that a later visit, in the late summer or early fall of 1937 was little less unpleasant, which no doubt may have been on Mike's mind when he wrote to me on December 7th., 1937 as instanced by the second paragraph of Mike's letter.

With respect to the adjoining claims that I told you should, in my opinion, be tied up and that I was working on when you were here, I have made what looks like progress. I have got the man who would not sign up before to sign a syndicate agreement with the understanding that I am to have an Option for the \$32,000.00 and I understand that the forms have been sent to the others of the Syndicate for their signatures, so for the present it seems well that you are away from the property or from here.

Yours very truly,

*Wm. H. Markes*  
W. H. Markes

RESIDENT  
ONT. DEPT. OF MINES  
SAULT STE. MARIE, ONT.

March 28, 1938.

Mr. Wm. E. Markes,  
44 Grace Street,  
Sault Ste. Marie,  
Ontario.

Dear Mr. Markes.

This will acknowledge your letter of March 25th with enclosure. It is too bad that you have not the information regarding the assays, but as we will have to check samples everything anyway, it is not as important as it might be. I am returning Mr. Young's letter to you.

Yours very truly,

ERIE CANADIAN MINES LIMITED,  
(No Personal Liability)

GLH:NO  
Encl.

Superintendent.

March 29, 1938.

NOT TO BE REMOVED FROM  
THE OFFICE OF THE RESIDENT  
GEOLOGIST, ONT. DEPT. OF MINES  
SAULT STE. MARIE, ONT.

Mr. William E. Markes,  
Sault Ste. Marie, Ont.

Dear sir:

In connection with the Option Agreement between yourself and the Erie Canadian Mines, Limited, dated March 15, 1938, I would advise that I have executed the same as Managing Director for Erie Canadian Mines Limited, and herewith copy thereof upon the understanding that paragraph 2 should be construed to permit us to issue as much stock as we see fit in exchange for the claims when the time comes, the amount, of course, being not less than the 300,000 shares, and the number of shares which you are to get being under any and all circumstances fixed at 300,000 shares. Very probably this is what was intended by the Option Agreement, but I would not want any misunderstanding about it in the future.

By the time we get ready to form a company, we will doubtless have spent large sums of money on these claims and perhaps built buildings and installed quite a bit of machinery. I am sure you will see at once that under such circumstances the claims could not be turned into a new company for only 300,000 shares of stock, and we will have to have such balance of the treasury stock as we think proper at that time.

I assume that this will be entirely agreeable to you, as it in no way effects the 10% of the stock coming to you, and accordingly the Option Agreements have been signed, and your copy is delivered herewith with this understanding. If, however, for any reason this interpretation of paragraph 2 does not meet with your approval, then I must ask you to return the Option Agreements as we cannot sign them and execute them except under this interpretation.

Very truly yours,

ERIE CANADIAN MINES, LIMITED.

Managing Director.

WVM:EM





44 Grace Street,  
Sault Ste Marie, Ontario  
March 30th., 1938

Erie Canadian Mines Limited  
KIRKLAND LAKE, Ontario

Attentio:-Mr. G.L.Holbrooke

Gentlemen;-

As it is now past two weeks since Mrs. Markes and I signed up the Option, covering the Markes property, I am beginning to wonder just why I have not as yet received my Copy, ~~as~~ signed by the proper Official of your Company.

Will you be kind enough to advise me as to what is the cause of the delay in forwarding my copy, signed by your proper Official. Try to let me have this information by return of mail, please.

I just had a letter to-day from up the line and the Boys tell me that the snow is now going pretty fast up there (at Goudreau).

Yours truly,

*Wm. E. Markes*

Wm. E. Markes

RESIDENT  
SULT STE MARIE, ONT. DEPT. OF MINES  
SULT STE MARIE, ONT.

April 2, 1938.

NOT TO BE REMOVED FROM  
/ THE OFFICE OF THE RESIDENT  
GEOLOGIST, ONT. DEPT. OF MINES  
SAULT STE. MARIE, ONT.

Mr. Wm. E. Markes,  
44 Grace Street,  
Sault Ste. Marie,  
Ontario.

Dear Mr. Markes:

Replying to your letter of March 30th, I am enclosing one copy of the agreement covering your claims signed by our Managing Director. There is also a letter attached to this which is, I think, self explanatory.

Just in case, however, you do not see what Mr. Moot is getting at in the letter, I will try to explain. The option is, as you know, drawn between yourself and Erie Canadian Mines and when the new company is formed Erie Canadian Mines will turn over the property to the new company for a certain number of shares. What the attached letter means is that Mr. Moot wishes it clearly understood that this number of shares which Erie Canadian will receive from the new company for the property for the work which it does on it until the company is formed, will be not less than 300,000 and may be any reasonable amount at the discretion of the directors. You will, of course, understand that the reason for this is that you are to receive 300,000 shares upon which there are no restrictions and, therefore, in order that Erie Canadian Mines will control the actions of the company, stock which we receive from the new company must be a greater number of shares than you receive. The number which Erie Canadian receives depends, of course, upon the amount of work which we do before the company is formed, and in any case enough will be left in the treasury to finance the company into production.

If you are at all doubtful about the meaning of any of this, please let me know and I will attempt to make it clear.

Yours truly,

ERIE CANADIAN MINES LIMITED,  
(No Personal Liability)

(R.L.H.)

Superintendent.

GLH:MO  
Encls.

44 Grace Street,  
Sault Ste Marie, Ontario, Canada  
April 14th., 1938

Erie Canadian Mines, Limited  
319 Erie County Bank Bldg.  
BUFFALO, N. Y., U.S.A.

Attention:- Mr. W.V. Xoot

Gentlemen:-

I have your letter of the 28th. of March, which reached me, to-day and I have perused the same.

When I signed the Option agreement in question, I did so with the full expectation that you would allot to yourself Stock in the New Company in excess of Three Hundred Thousand Shares (300,000 Shares), to compensate yourself for Exploration work, Machinery, etc. You may be sure, therefore, that there can be no misunderstanding between us on this point. I felt that this was a transaction between Gentlemen and I still think so; for this reason, I do not fear you taking more than would be justly coming to you.

I trust that this letter answers your query relative to Paragraph 2 of our Contract, in a satisfactory way and that I may have the pleasure of receiving your acknowledgment by return of mail.

Yours truly,

W. E. MARSH

NOT TO BE REMOVED FROM  
THE OFFICE OF THE RESIDENT  
GEOLOGIST, ONT. DEPT. OF MINES

C  
O  
P  
Y

44 Grace Street,  
Sault Ste Marie, Ontario  
April 4th., 1938

Erie Canadian Mines, Limited  
KIRKLAND LAKE, Ontario

Attention: -Mr. G. L. Holbrooke

Gentlemen; -

I received your letter of the 2nd., inst., containing the copy of our Contract, signed by your Mr. Moot also the letter signed by Mr. Moot.

I have written to your Buffalo Office, direct, as per the enclosed copy and as soon as I have been assured that my letter makes clear to your Head Office, my understanding of and attitude toward paragraph 2 of our Contract, then the necessary Escrow Papers will be assembled and forwarded to the Canadian Bank of Commerce at Kirkland Lake Ontario, as per our Contract.

Paragraph 7 of our Option calls for a copy of our Option agreement, to be placed with the Escrow papers, therefore, instead of sending the extra copy which Mrs. Markes and I signed, to you as we arranged, I probably had better send it along with the Escrow papers as I have no other copy to send. That would leave two copies signed by Mrs. Markes and myself now in the possession of your Company and the third copy coming to you, with the Escrow papers and I would have a copy, signed by both the Optionors and the Optionee. Is that quite all right with you?

Yours very truly,

*Wm. E. Markes*

Wm. E. Markes

RECEIVED FROM  
THE OFFICE OF THE REGISTRAR  
GEOLOGIST, ONT. DEPT. OF MINES

SAULT STE. MARIE, ONT.

44 Grace Street,  
Sault Ste Marie, Ontario, Canada  
April 4th., 1938

Erie Canadian Mines, Limited  
319 Erie County Bank Bldg.  
BUFFALO, N.Y., U.S.A.

Attention:-Mr.W.V.Voot

Gentlemen:-

I have your letter of the 28th. of March, which reached me, to-day and I have perused the same.

When I signed the Option Agreement in question, I did so with the full expectation that you would allot to yourself Stock in the New Company in excess of Three Hundred Thousand Shares (300,000 Shares), to compensate yourself for Exploration work, Machinery, etc. You may be sure, therefore, that there can be no misunderstanding between us on this point. I felt that this was a transaction between Gentlemen and I still think so; for this reason, I do not fear you taking more than would be justly coming to you.

I trust that this letter answers your query relative to Paragraph 2 of our Contract, in a satisfactory way and that I may have the pleasure of receiving your acknowledgement by return of mail.

Yours truly,

COPY:-To Mr.G.L.Holbrooke  
Kirkland Lake Office

~~NOT TO BE~~ REMOVED FROM  
THE OFFICE OF THE RESIDENT  
GEOLOGIST, ONT. DEPT. OF MINES  
SAULT STE. MARIE

April 7, 1938.

Mr. William E. Markes,  
44 Grace St.,  
Sault Ste. Marie, Ontario,  
Canada.

My dear Mr. Markes:

C  
O  
P  
Y

I have your letter of April 4th and am glad to know that your understanding of paragraph 2 of the contract is in accordance with the interpretation which I placed on that paragraph in my letter of March 28th which you mention. Mr. Holbrooke feels that there is an excellent bet on your claims and we intend to make every reasonable effort to make a mine out of these claims if that is in the picture. During the years that Mr. Holbrooke has been with us we have taken hundreds of options and examined even more properties. Mr. Holbrooke has made a reputation for fair dealing in all these matters which is an enviable one. At the same time careful conduct of any business requires that the understanding of the parties shall be clearly expressed in writing. If that practice is not followed, then on some occasions the parties will die and when dealing with executors or trustees in bankruptcy, or the like, it is particularly embarrassing to have written agreements which are not clear. I believe our contract is now in shape where there is not likely to be any future misunderstanding.

Very truly yours,

WVM:ET

Managing Director,  
Erie Canadian Mines, Ltd.

Copy to Mr. Holbrooke

April 8, 1938.

Mr. Wm. E. Markes,  
44 Grace Street,  
Sault Ste. Marie,  
Ontario.

Dear Mr. Markes:

This will acknowledge your letter of April 4th.

With regard to your suggestion of depositing in escrow the extra copy of the option which you and Mrs. Markes signed, I do not believe that this will serve as the escrow copy should, I believe, be signed by all parties. I am, accordingly, enclosing a completely executed copy of the option for deposit in escrow and would ask that you forward to me the partially signed copy in your possession.

When filing the escrow papers, please give instructions to the bank manager that they are to be left unsealed for inspection by our attorney here at Kirkland Lake. After they have been checked, the bank manager here can see to the sealing of the escrow envelope.

Yours very truly,

ERIE CANADIAN MINES LIMITED,  
(No Personal Liability)

Superintendent.

GLH:MO  
Encls.

THE CHIEF OF THE RESIDENT  
GEOLOGIST, CNT. DEPT. OF MINES  
SAULT STE. MARIE, ONT.



44 Grace Street.  
Sault Ste Marie, Ontario  
April 12th., 1938

Erie Canadian Mines Limited  
KIRKLAND LAKE, Ontario

Attention; -Mr. G. L. Holbrooke

Gentlemen; -

I received your letter of the 8th., inst., in due time and have noted the contents carefully and at your request, I have placed with the Escrow papers, a copy of our agreement, dated March 15th. 1938, and I am enclosing herewith, the copy which is signed by Mrs. Markes and myself, only.

I also gave to the Canadian Bank of Commerce, here, a copy of the letter of Instructions, re the Escrow, for this Branch of the Bank also one to forward to the Manager of the Canadian Bank of Commerce, at Kirkland Lake.

It was thought to be safer to seal up the envelope containing the Escrow papers, here, and give authority to the Manager of the Canadian Bank of Commerce at Kirkland Lake, to open the envelope for final inspection at Kirkland Lake, then reseal the envelope with the Escrow papers in it. I trust that this is just what you need and that our action in this matter meets with your approval.

For your Office, I am enclosing herewith, a copy of the letter of instructions to the Canadian Bank of Commerce, re the Escrow Papers.

I had a letter, yesterday, from South Goudreau and the boys told me that they had two days rain recently, then it turned cold again and the snow went down pretty well with the rain but it has not gone away any more since it turned cold right after the two days rain. I see by the Calendar that we are to have a full moon on the 14th. of this month, so I would expect warmer weather soon after the moon becomes full.

I have had a real nice letter from your Managing Director, Mr. Moot and now so far as Mr. Moot and I can see, our Contract is in order and without having to change as much as one letter in any word of the Contract.

I would expect that if you have not already had a Bill from Lawyer Brien, you should soon get one now, as it looks like the legal end, here, is completed and I would like to know that your cheque in payment for Mr. Brien's account, has been forwarded to him as he has only recently recovered from a long serious illness, which I expect was costly, also and I expect he needs the money badly. I hope you will pardon this remark but I know Mr. Brien and his Family well and I thought you might not see his position from the same angle as I do, also that you would not mind my suggestion in this respect.

GEOLOGIST

Yours very truly, STE. MARIE, ONT.

*Wm. E. Markes*

Wm. E. Markes

WILLIAM H. C. BRIEN  
BARRISTER, SOLICITOR AND NOTARY  
SAULT STE. MARIE, ONTARIO

174 Church Street,

April 12th. 1938.

The Canadian Bank of Commerce,  
Main Branch,  
Queen St. East,  
Sault Ste. Marie,  
Ontario.

Dear Sirs:

Re - William E. Markes and Erie  
Canadian Mines Limited.

I hereby deliver to you in connection with an Option Agreement made between William E. Markes of the City of Sault Ste. Marie, in the District of Algoma, Prospector, of one part, and Erie Canadian Mines Limited, of the Town of Kirkland Lake, in the Province of Ontario, of the other part, the following documents -

- 1- Signed copy of the said Option Agreement bearing date March 15th. 1938, and made between the said William E. Markes and the said Erie Canadian Mines Limited.
- 2- Transfer by William E. Markes to blank of Mining Claim S.S.M. 7648.
- 3- Transfer by William E. Markes to blank of Mining Claim Number S.S.M. 7647.
- 4- Transfer from William E. Markes to blank of Mining Claim Number S.S.M. 7662.
- 5- Transfer from William E. Markes to blank of Mining

NOT TO BE REMOVED FROM  
THE OFFICE OF THE REGISTRAR  
GEOLOGIST, ONT. DEPT. OF MINES  
SAULT STE. MARIE, ONT.

WILLIAM H. C. BRIEN  
BARRISTER, SOLICITOR AND NOTARY  
SAULT STE. MARIE, ONTARIO

The Can. Bank of Commerce-2.

Claim No. S.S.M. 7680.

- 6- Transfer from William E. Markes to blank of Mining Claim S. S. M. 8383.
- 7- Transfer under the Land Titles Act from William E. Markes, et ux. to blank of Mining Claims Numbers S.S.M. 7360 and 7361 being parcel No. 2183, Algoma West section.
- 8- Certificate of Ownership in connection with Mining Claims number S.S.M. 7360 and 7361.

These papers are to be sent by you to the Branch of your Bank at Kirkland Lake, Ontario, and there held by the Canadian Bank of Commerce at Kirkland Lake, Ontario, in escrow subject -

Firstly- To the payment of the monies as hereinafter set out, namely the sum of \$50,000. cash on or before the times following, namely -

- \$1,000.00 cash on or before June 1st. 1938.
- \$2,000.00 cash on or before November 15th. 1938.
- \$3,000.00 cash on or before April 1st. 1939.
- \$4,000.00 cash on or before July 1st. 1939.
- \$10,000.00 cash on or before October 1st. 1939.
- \$10,000.00 cash on or before January 1st. 1940.
- \$10,000.00 cash on or before April 1st. 1940.
- \$10,000.00 cash on or before July 1st. 1940.

WILLIAM H. C. BRIEN  
BARRISTER, SOLICITOR AND NOTARY  
SAULT STE. MARIE, ONTARIO

The Can. Bank of Commerce-3.

Secondly- and to the delivery by December 31st. 1940 of 300,000 shares of stock of the par value of \$1.00 each of the capital stock of a Company having a capitalisation of 3,000,000 shares formed under the Provision of the Ontario or the Dominion Companies Act, for the purpose of taking over, among others, mining claims numbers S.S.M. 7262, 7263, 7360, 7361, 7647, 7648, 7680, 7681 and 8383, and which stock shall be issued in the name of William E. Markes, or his Nominee or Nominees and shall be neither pooled or otherwise effected by any restrictions.

And Thirdly - the Optionee shall deposit with you Certificates of Ownership issued out of the Land Titles Office, Sault Ste. Marie, Ontario, in the name of William E. Markes for Mining Claims Numbers S. S. M. 7647, 7648, 7680, 7681 and 8383, on or before the first of September 1938.

When all the payments have been made and the Certificates of Ownership and Share Certificates have been delivered as hereinbefore stated, the documents now placed in escrow with you are to be delivered to the Erie Canadian Mines Limited, or by its order, to other person or persons; otherwise in the event of default being made in any payment or otherwise under said agreement the escrow papers are to be returned immediately to the Canadian Bank of Commerce, Sault Ste. Marie, Ontario, and are to be held by you on behalf of the Optionor and to be subject to the Optionor's Order.

The Optionee is to have the right to inspect the

WILLIAM H. O'BRIEN  
BARRISTER, SOLICITOR AND NOTARY  
SAULT STE. MARIE, ONTARIO

The Can. Bank of Commerce-4.

documents enclosed in the within envelope in the presence of  
the Manager of The Canadian Bank of Commerce at Kirkland Lake,  
Ontario, and after inspection the said documents are to be re-  
sealed in said envelope and held as hereinbefore provided.

Yours very truly,

WILLIAM H. O. BRIEN,

Per W. H. O'Brien

W.H.O./D.

Enclosures.

April 16, 1938.

Mr. Wm. E. Markes,  
44 Grace Street,  
Sault Ste. Marie, Ontario.

Dear Sir:

This will acknowledge your letter of April 12th with enclosures. The escrow instructions seem to me to be quite in order and as long as we can inspect them when they arrive here everything will be all right.

Mr. Brien's bill has been approved and no doubt he will receive his cheque in a few days.

With regard to our examination of the property, I hope to be able to get away from here the 25th of this month, and I expect by that time that the snow will be gone. As discussed with you in the Soo, I would appreciate it if you could make arrangements for the two men to be on the property by the morning of the 26th. You also mentioned that you would like to go onto the property with us when we went and if you are still of the same opinion, possibly you can arrange to meet us at Lochalsh when we arrive and show us the way in. If you are unable to do this, it would be a good idea to have one of your men meet us there so that we will not waste any time looking for trails and so forth. Please advise me as soon as you can of your arrangements in this matter.

Yours very truly,

ERIE CANADIAN MINES LIMITED,  
(No Personal Liability)



GLH:MO

Superintendent.

44 Grace Street,  
Sault Ste Marie, Ontario  
April 19th., 1938

Erie Canadian Mines Limited  
KIRKLAND LAKE, Ontario

Attention; -Mr. G.L. Holbrooke

Gentlemen; -

Your letter of the 16th., inst., has been received and the contents have been carefully noted.

I was in to the Bank of Commerce, here, to-day and asked about their sending of the Escrow Papers to the Bank of Commerce at Kirkland Lake and the accountant showed me a letter from the Kirkland Lake branch, stating they had received the Papers. Hope you were satisfied when you, with your Solicitor examined them, which I trust you have already done.

Thanks for the information re Mr. Brien's Bill.

Due to the fact that one of the Staff at the Office in which I work at the Steel Plant was called to Nova Scotia, yesterday due to severe sickness of his aged Mother and to the fact that the Company's fiscal year ends at April 30th., I think it next to impossible to get away at this time to meet you at Lochalsh, on April 26th., much as I would like to, however, I have a man here who worked on those claims you now have under Option and he is a real good bushman, so I have arranged with him to leave here, April 25th. for Lochalsh, via Franz and he should reach Lochalsh on Tuesday April 26th. around 9 a.m. I cannot spare the other two men, I have at Alden as I am shaping up for a deal on a group of claims near where the O'Brien's group is, south of Alden and they have worked for me on this group and know what I want done there.

The man I am sending from the Sault, to meet you, is Mr. Robert Rodgers, commonly known as Bob Rodgers. I am providing Rodgers with blankets and paying his way to Lochalsh and giving him money for food in transit. Mr. Rodgers blazed that fairly level trail, I spoke to you about, from the Government road to the Camp and can show you where it is but he will not take you in over it as it is not cut out good enough to pack in over but he knows the different good trails that lead from the road to the Camp. I told him that what you will likely want him to do is, clean out the trenches, show you over the property and do what work you need done that he can do. I could not tell him how long you would need him altogether but

April 19th., 1937

I felt that you would give him probably a week or ten days work. You will find him real handy at any kind of work he can do and I found him to be a good willing worker but an awful talker when the day's work was done and that of course helped to pass the time until bed-time. Mr. Rodgers has had a lot of bush experience, Lumbering and Pulp experience.

I think I understood you to say that you would pay the expenses if I sent my two men over from Alden and if I understood you right, may I expect you to pay Mr. Rodgers wages for the work he does for you and pay his expenses from Lochalsh to Alden, via Train from Goudreau to Alden and via Automobile from Lochalsh or the Markes property to Goudreau and I will be glad to be at the expense of his trip to Lochalsh and from Alden back to the Sault. I want him to go to Alden after he has finished with you, but you keep him as long as you want to and need him.

Confidential, Geo. W. MacLeod, M.E., in charge of the Mines Dept. of the A.C. Railway has been after me to find out when you are going to be in at the Markes property and I am not telling him. It is A.C.R. Officials who own control of claims 2176-2179-2180 and 2183, ~~xxx~~ three of which are tied on to the Markes property. Geo. is a nice fellow to talk to but I can see nothing to be gained by letting him have any information. Some of the boys feel that he is official news gatherer for the A.C.R. Officials and the Sault Businessmen's Club, none of whom have to my mind been in the class of real assets to the Mining area to the North of the Sault. It is true some of them have put in the odd dollar but nothing to be of real help to the Camp, that I know of. My experience has been that I could not squeeze a Dollar out of any of them to help finance, therefore I will not give them any information as to my findings and I feel that those who have had the Markes property under Option, gave little if any information out, to MacLeod or to anyone else but as it stands now, you have the Markes property under option and are therefore free to use your own judgement and I hope you will take no offense from this letter.

I will be glad to have you write or wire ~~so that you are intending to~~ <sup>REMOVED FROM</sup> be at Lochalsh on April 26th., so that I will get it not later than April 23rd., so that I will be sure you will be at Lochalsh on the 26th. or hold Rodgers back until you will be there.

GEOLOGIST, ONT. DEPT. OF MINES

Yours very truly, STE MARKE

*Wm. E. Markes*

Wm. E. Markes



44 Grace Street,  
Sault Ste Marie, Ontario  
April 28th., 1938

Mr. G. L. Holbrooke  
LOCHALSH, Ontario

Dear Mr. Holbrooke:-

At last, all of the several Owners of the adjoining property, East of the Marques property, have signed up an agreement whereby the two registered holders of the 10 claims have until Nov. 30/38 in which to make a deal for the property. One of the hardest ones to get into the fold was brought in by myself and he signed with the verbal promise that I was to have an Option on the 10 patented claims at a total purchase price of \$32,000.00.

This hard man to deal with and I entered into an agreement some time ago, in connection with his Interest, with the result that I placed a Caution against his interest, which Caution still stands in the Court House records against his interest.

The Lawyer who acts for the above mentioned Owners of the above mentioned 10 claims and is part owner to the extent of a 1/16 interest drew up the enclosed proposed agreement in answer to a proposal that I made to him, under date of March 29th., 1938 and I see that his stenographer has used the same date in the reply. I just got this agreement from the Lawyer this week and I am forwarding it to you for your inspection and criticism and I will appreciate it very much if you will be good enough to give this matter your prompt attention.

I had a long talk, last Monday evening with their Lawyer and he told me to find out if his proposed agreement would be acceptable or not and if not, he would like to know just what would be acceptable to the people I have in mind to deal with, so far as the several clauses of the Contract are concerned. It being understood that so far as the Cash consideration is outlined, this amount viz; -\$32,000.00 Cash is not to be increased by me in turning the property over to the people I plan to do business with but I am free to get what Stock I could get in addition to the Cash price, the Stock to reimburse me for my efforts in trying to make a deal.

Now the Stock end is easily disposed of as all I want is to have the assurance that the Marques property and these ten claims are to be as one property, that is to say, I would want an understanding that if I turn the McCaul 10 claims over to you, that your Company are to agree that if you ~~xxxxxx~~ carry through with the Option on the Marques property, that you take in the McCaul 10 claims into the Company referred to in the Contract covering the Marques property, so that the 300,000 Shares would be entitled to would not only cover the Marques group, 9 claims but also the McCaul 10 claims or in other words, would cover 19 claims instead of only 9 claims. That is all that I want for my trouble.

MINES  
ONTARIO  
SAULT STE MARIE

Mr. G. L. Holbrooke

(2)

April 28th., 1938

If you have a Map of that area, Tp. 48, where the Markes property and the McCaul property are located, you will see that the McCaul property takes in the greater part of Godon Lake and if these two properties are taken over by Erie Canadian Mines Limited, you would have access to the waters of Godon Lake for Mining purposes.

The enclosed proposed Option agreement, as you will see is not a fully completed form as the affidavits have not been added as concluding parts of an Option, but as it was drawn primarily for examination of governing clauses, it exhibits sufficient I think, for you to form your opinion, expecting as you may, that I would have the affidavits added and completed in a final option.

Now if you will be good enough to give this matter immediate attention, and number any clauses you wish changed, writing on a separate sheet the wording you would want for your Company and let me have it as quickly as you can, I will get along as fast as I can with the completion of the deal.

I have had a few lines from Bob Rodgers telling me that he met you alright. This I asked him to do, so that I would know that you found him and he was going through with you to the Markes property, and when.

Yours very truly,

*Wm. E. Markes*

Wm. E. Markes

P.S.-

Please return the enclosed proposed Option form as I have not got any other copy of this form of agreement.

Wm. E. M.

*Wm. E. M.*

NOT TO BE REMOVED FROM  
THE OFFICE OF THE RESIDENT  
GEOLOGIST, ONT. DEPT. OF MINES  
BAULT, STE. MARIE, ONT.

Erie Canadian Mines Limited  
KIRKLAND LAKE, Ontario

Attention:-Mr.Holbrooke

Gentlemen:-

I received the proposed option, re "McCall Group" of claims, which I mailed to Mr.Holbrooke at Lochalsh and have since talked with Mr.Michael. Mr.Michael insists that whatever other parts of the Contract that might be changed, the one calling for \$2,000.00 to be spent on the property between July 1st.and Nov. 9th.,1938, must remain a part of the Contract. I do not think it impossible to have the rest of the clauses changed so as to be in line with your suggestions, but if the \$2,000.00 work clause is one that you will not accept, there is no use in trying to go any farther as the old man is very determined. Now I want to be sure there is no mis-understanding in this respect as there is no obligation to spend money, unless the Option is to be continued after July 1st.,1938.

Adjoining the McCall group, on the south there are three claims in a group, numbers 2231.2232-2233. I have an opportunity to get these on an Option, for a price of \$10,000.00. The main workings on these claims, I understand, are near the North-west corner of 2232, west of the creek that enters Godon Lake from the South. From one of the interested parties, I have received the enclosed information, about this group. The 3 claims are all patented.

\$ 511 3 17

Yours very truly,

*Wm. E. Markes*  
Wm. E. Markes

44 Grace Street,  
Sault Ste Marie, Ontario  
NOT TO BE USED FROM  
May 7th., 1938  
THE OFFICE OF THE RESIDENT  
GEOLOGIST, ONT. DEPT. OF MINES  
SAULT STE. MARIE, ONT.

C O P Y

REPORT OF WORK- for the months of JANUARY, FEBRUARY, MARCH & APRIL 1919

(Part referring to the Godon Lake Claims, only, written below)

The Assay of the Claims brought in from the Godon Lake Claims were received some time ago. Although none of them carried any extravagant values, the highest assay being only (.36 Oz/ton \$7.20) they seem to warrant further work. All of the samples of any consequence were taken from the Big Sulphide Vein. This Vein averages about ten feet (10') in width and I believe it traverses the whole length of the three claims. If it will average around about \$5.00 and I have good and substantial reasons to believe that it will do much better than that, it will be the making of an immense mining and milling proposition.

Signed (J.C.Morrison)

General Manager.

NOT  
NOT TO BE REMOVED FROM  
THE OFFICE OF THE RESIDENT  
GEOLOGIST, ONT. DEPT. OF MINES  
SAULT STE. MARIE, Q.

May 12, 1938.

Mr. Wm. E. Markes,  
44 Grace Street,  
Sault Ste. Marie,  
Ontario.

Re: McCall Group

Dear Mr. Markes:

This will acknowledge your letter of May 7th regarding the proposed option on the above group. I note what you say regarding changing the option and that the owners will probably consent to all the changes suggested except the one calling for the expenditure of \$2,000.00 between July 1st and November 9th, 1938.

We have not as yet received all our assay returns from our sampling of your property and until we know definitely what we are going to do there, we cannot very well consider the McCall ground. However, should we go ahead with your group, I believe that the McCall ground would be a favourable addition and that we can probably arrange to do the \$2,000.00 worth of work called for. I would like to say this, however, that you do your best to have it so that the work will not start before August 1st, as this will give a little more time in which to investigate your ground and, therefore, give us a better idea of where to do our work on the McCall group.

Please understand that we have no interest whatsoever in the McCall ground, unless the results from the examination of your property show that we will be warranted in going ahead with its development.

Yours very truly,

NOT TO BE REMOVED FROM  
ERIE CANADIAN MINES LIMITED,  
(No Personal Liability) RESIDENT

GEOLOGIST, INT. DEPT. OF MINES  
SAULT STE. MARIE, ONT.

GLH:MO

Superintendent.

**LILLICO & MACPHERSON**

BARRISTERS, SOLICITORS  
NOTARIES PUBLIC

L. ARTHUR LILLICO      I. W. S. MACPHERSON, B.A.

KORMAN BLOCK  
TELEPHONE 28  
P.O. DRAWER 127

KIRKLAND LAKE, ONT.

May 13, 1938.

*W.S. Macpherson*  
Att'n Mr. Holbrooke

Messrs. Erie Canadian Mines Ltd.,  
Kirkland Lake, Ontario.

Dear Sirs:

Enclosed please find copy of letter  
which I have received from Mr. Brien in connection  
with the Markes-Hitchcock Option. Apparently  
the papers on deposit at Sault Ste. Marie are in  
order.

Yours truly,

LILLICO & *Macpherson*

Per

LAL/AB  
Encl

ENCLOSURE

NOT TO BE REMOVED FROM  
THE OFFICE OF THE RESIDENT  
GEOLOGIST, ONT. DEPT. OF MINES  
SAULT STE. MARIE, ONT.

- COPY -

William H. C. Brien  
Barrister-at-law  
Solicitor  
Notary Public

510 Queen St. E.,  
SAULT STE. MARIE, Ont.

May 12, 1938.

Messrs. Lillico & Macpherson,  
Barristers, etc.,  
Kirkland Lake, Ontario.

Attention: Mr. Lillico

Dear Mr. Lillico:-

Re: Erie Canadian Mines Ltd. & Markes

I have your favour of May 10th, with reference to the above matter. I have attended at the Bank of Montreal in this City and examined the papers deposited in escrow in connection with the Option given by Edward W. Hitchcock to Mack C. Lake, and which Option was assigned by the said Mack C. Lake to William E. Markes.

I find that there is deposited in the Bank:-

Firstly, the Option Agreement bearing date June 8th, 1936, and made between Edward W. Hitchcock of the City of Sault Ste. Marie, storekeeper, and Mack C. Lake, of the City of Duluth, in the State of Minnesota.

Secondly, Certificate of Ownership dated August 27th, 1937, of Parcel 2155, Algoma West Section issued by the Land Titles Office at Sault Ste. Marie, Ontario, certifying that Edward Walker-hagen Hitchcock, of the city of Sault Ste. Marie, Gentleman, is owner of said parcel covering Mining Claims S. S. M. 7262, containing 41 3/10 acres, and 7263, containing 39 17/100 acres, the said claims being located in Township 48, in the District of Algoma. This certificate states that Mr. Hitchcock is the owner of these claims subject to 5% of the acreage being used for roads and all pine trees are reserved to the Crown. It is also subject to any municipal or other assessment.

Thirdly, a Transfer under the Land Titles Act bearing date Nov. 4, 1937 from Edward W. Hitchcock and his wife in blank covering the said parcel and the two mining claims Numbers S.S.M. 7262 and 7263 located in Township 48 along the right-of-way of the Canadian Pacific Railway. The Transfer appears to be in order and properly executed with the exception that on the second page the conveyancer has omitted to insert the word "the whole of" thus making the sentence read "being the whole of the said parcel". This, I feel, can be filled in without difficulty, on certain papers have been released by the bank.

THE CHIEF CLERK,  
GEOLOGIST, ONT. DEPT. OF MINES  
SAULT STE. MARIE, ONT.

I am advised by the Manager of the Bank of Montreal that the payment due May 1, 1937 under the Contract between Hitch-

Messrs. Lillico & Macpherson

May 12, 1938

cock and Lake, \$500.00, was paid on Dec. 18, 1936, and the payment due on Jan. 1, 1938, was paid on Dec. 31, 1937, thus leaving the Option in good standing as of this date.

I attended at the Land Titles Office and found that Parcel 2155 Algoma West Section stands in the name of Edward W. Hitchcock free from any encumbrances; that the assurance fee has been paid; and there are no executions filed against the lands of Edward W. Hitchcock.

I prepared the Notarial Copies of the Option Agreement between Hitchcock and Lake and also of the Assignment from Lake to Markes and I believe that you have the Notarial Copies of these two documents in your possession. There is no copy of the Assignment with the papers in the Bank and I have not again examined the original Assignment which is in the possession of Mr. Markes, as I feel the Notarial Copy is sufficient for your purposes. Under the circumstances I do not think it necessary to have the Transfer made direct to the Erie Canadian Mines Ltd. at this time. The Transfer is in blank and can be completed as required when the papers have been lifted from the Bank.

I trust that this information is what you require. If there is anything further you can advise me.

Yours very truly,

WILLIAM H. C. BRIEN,

Per "W. H. C. Brien"

WB:DG

NOT TO BE REMOVED FROM  
THE OFFICE OF THE RESIDENT  
GEOLOGIST, ONT. DEPT. OF MINES  
SAULT, STE. MARIE, ONT.



44 Grace Street,  
Sault Ste Marie, Ontario  
NOT TO BE RETURNED TO FR. M  
May 28th, 1939

Mr. G. L. Holbrooke  
c/o Erie Canadian Mines, Limited  
KIRKLAND LAKE, Ontario

THE OFFICE OF THE ASSISTANT  
GEOLOGIST, ONT. DEPT. OF MINES

SAULT STE. MARIE, ONT.

Dear Mr. Holbrooke;-

It was nice to hear your voice over the phone to-day, even though the message it carried was not exactly encouraging, however I am hopeful that You and Your Company and I can work out a satisfactory arrangement, since you have spent some money on the proposition and as it would take considerable time and effort to get another deal arranged with other people.

My Policy is and always has been, to go the long half way to try to make a satisfactory arrangement in connection with every deal.

As I told you before, while you were in the Sault, if my memory serves me well, I have no fear but have hope that we can get along alright. I fully expected, especially if the spring happened to be late that you might ask for an extension around June 1st. for possibly another month and as that power to grant a month extension, lay within my power, I was and am ready and willing to grant the extension of one month from June 1st. and when Mr. Hitchcock returns, I will try my level best to get the 60 days you have asked for but to be perfectly honest with you, I do not expect to be able to get Mr. Hitchcock to agree to the extension of 30 days from July 1st., because I had a heck of a time to get him to go into the deal with Mr. Lake, after the deal with Mark Little falling down; his idea was to wait until the Cline starts turning out Gold Bricks, then hold out for a great big price. My position in the picture does not mean anything to him as his nature and attitude seems to be, "I'm all right and to hell with the other fellow" and he has considerable wealth to back up such a disposition and that is just why I wanted to have his payments made to him before I would get one cent of my end of the purchase price, just to be clear of him, once and forever, so far as a joint arrangement in the ownership of property is concerned.

About the time for Patenting of my five claims, I am ready to extend the date to June 1st., 1939 and anything else within reason as I see it, to help to hold the Option together now that we have met and arranged an Option and incidentally to get clear of the joint ownership with Hitchcock. This is pretty hard to have to tell anyone in view of the fact that he is Supt. of the Dept. in which I am a Clerk, at the Steel Plant but it is the truth.

I got in touch with Mrs. Hitchcock on the phone this evening and asked just when she expects him home and she told me she expects him to arrive, some time during Sunday night, so that *being*

Mr. Holbrooke

- 2 -

May 28th., 1938

the case, I will be able, no doubt to see him some time on Monday and if you will phone me at my home on Monday night at say between nine and ten o'clock, Standard time, I will be waiting for your call and be able to explain matters more fully and with more privacy than I could in a telegram and at little more cost.

I am enclosing a copy of what I believe to be the best I can hope for in the way of an agreement covering the McCaul property, east of my claims that you hold the option on and I would like to have you look this over carefully then tell me whether or not it is one that your Company would consider as an addition to the Markes property, if you keep on with the Option covering the Markes property, after the Option will have been modified, on the basis I suggested in a former letter, that is to say, your Company to take over my Option covering the MacCaul, as it stands and to arrange to have the Stock I am to get from the Markes deal, cover the MacCaul, that is to say, the MacCaul 10 claims to be absorbed by the Company to be formed to own and operate the Markes property thereby making a 19 claim property instead of a 9 claim property as covered by the present Option covering the Markes property.

Mr. Michael expects to leave to-morrow for a ten day trip to Detroit and other points in Michigan but Mr. Rowland assures me that prompt attention to the signing of this Option can be expected, if it in it's present form, is acceptable to the people I have in mind to deal with and Mr. Rowland expects me to let him know as quickly as possible, whether or not this Option is agreeable, so that we either go ahead and finish it up or end the deal at once as the authority Messrs MacCaul and Michael have from the other owners automatically runs out on November 30th. 1938 and if I cannot handle their property, they would like to be free to try another source, as soon as possible. They have been very nice to deal with and I am hopeful that You and I can yet arrange a deal so that Erie Canadian will have the 19 claim group and I want to tell you that there are two interesting looking spots on that MacCaul where I would like to see some real work done, in places where the Diorite shows up somewhat in the fashion it shows up on the Cline and on the Markes. You might return this enclosed MacCaul option copy, so I will have it as a guide, if I take over the Option, which I may, whether You wish to take it over from me or not.

I hope to have the pleasure of talking with you over the telephone on Monday night, May 30th., between 9 and 10 o'clock. FROM

Yours very truly, THE OFFICE OF THE RESIDENT  
*Wm. E. Markes* DIST. ONT. DEPT. OF MINES  
Wm. E. Markes SAULT STE. MARIE. ONT.

Encl:-1.

May 30, 1938.

Mr. Wm. L. Markos,  
44 Grace Street,  
Sault Ste. Marie,  
Ontario.

Dear Mr. Markos:

This will acknowledge your letter of May 28th. As I told you over the phone, I do not like to have to ask for an extension of a payment under an option. However; when you have examined the data which we obtained from your property, I think you will agree that the \$1,000.00 payment was not justified without some investigation of the possible continuation of the ore body beyond the outcrop. I am enclosing a set of plans and diamond drill logs covering our examination of the property. You will notice two 50-scale plans, numbered 1 and 2, which show possible explanations of the results obtained in holes #8 and #2. Should map #1 be the explanation, then I do not believe that there is much chance of obtaining any appreciable west extension of the ore. Should map #2 be the necessary condition there is some possibility that the ore has been faulted as has the diorite and that it will be possible to pick up the faulted continuation. It was in order to determine which of these two explanations is correct that we have requested the extension. I am returning the old maps of your property under separate cover.

I am also enclosing the MacCaul option agreement. This agreement seems to me to be satisfactory and should we go ahead with your property, we will be glad to take over this option also on the terms mentioned in your letter.

Yours very truly,

ERIE CANADIAN MINES LIMITED, FROM  
(No Personal Liability)  
THE OFFICE OF THE RESIDENT  
GEOLOGICAL SURVEY, OF MINES  
SAULT STE. MARIE, ONT.

Superintendent.

GLH:LO  
Encls.

May 30, 1938.

Mr. W. V. Moot, Managing Director,  
Erie Canadian Mines Limited,  
319 Erie County Bank Building,  
BUFFALO, New York.


Re: Markes

Dear Mr. Moot:

I telephoned Mr. Markes Saturday morning with regard to an extension of the first payment of our option. As you know, two of the claims are optioned by Markes from a Mr. Hitchcock in the Soc. A \$1,000.00 payment on these two claims falls due July 1st. Mr. Markes stated over the phone that he was quite willing to give us a thirty-day extension, until July 1st and that he would see what he could do with regard to getting Mr. Hitchcock to extend his payment for sixty days. If he were able to do this, we would then have a sixty-day extension of our first payment until August 1st. This would also extend the requirements whereby, if we made the first payment, we must agree to patent five of the claims. Mr. Markes is going to wire me to-morrow, if the sixty-day extension is possible and in any case, he will sign an extension agreement and forward it to me for either thirty or sixty days as the case may be.

Yours very truly,

ERIE CANADIAN MINES LIMITED,  
(No Personal Liability)



Superintendent.

GLH:MC

NOT TO BE REMOVED FROM  
THE OFFICE OF THE SUPERINTENDENT  
GEOLOGICAL SURVEY OF MINES  
SAULT STE. MARIE, ONT.

May 31, 1938.

Mr. W. V. Moot, Managing Director,  
Erie Canadian Mines Limited,  
319 Erie County Bank Building,  
BUFFALO, New York.

Re: Markes


Dear Mr. Moot:

I was talking on the telephone to Mr. Markes last night and he informed me that he was successful in getting the extension from Mr. Hitchcock. We, therefore, now have until August 1st before we have to pay the \$1,000.00. He informed me that he has had an extension agreement drawn up and signed both for the Hitchcock-Markes option and the Hitchcock-Erie Canadian option, and that these extension agreements have already been forwarded here. As soon as I receive them, I will have Mr. Lilloo check them over.

If you wish to consult John Reid in this matter, would you please do so as soon as you can, as if we are to do anything here, we must get started fairly soon. I also have told Mr. Markes that should we decide to do nothing, that we would not keep him tied up until August 1st if we could avoid it, but would let him know as soon as we had definitely made up our minds.

Yours very truly,

ERIE CANADIAN MINES LIMITED,  
(No Personal Liability)



GLH:MO

Superintendent.

*William H. C. Brien*  
BARRISTER-AT-LAW  
SOLICITOR  
NOTARY PUBLIC

ELIZABETH WILCOX BUILDING  
SUITE 2 - GROUND FLOOR  
TELEPHONE 189

510 QUEEN ST. E.  
SAULT STE. MARIE, ONT.  
May 31, 1938.

*Not  
for Hitchcock  
to be given  
to Mr. Markes*

Erie Canadian Mi: -td.,  
Box 670,  
Kirkland Lake, Ontario.

Dear Sirs:- Re: William E. Markes.

I have been requested by you through William E. Markes to prepare an agreement extending the time of payment for the \$1000.00 due on June 1st, 1938 under the option agreement dated March 15th, 1938.

I have had an Extension Agreement drawn and signed by Edward W. Hitchcock and also a further Extension Agreement signed by William E. Markes. I am enclosing you herewith two copies of the agreement made between Edward W. Hitchcock and Mack C. Lake extending the time of payment under the option given by Hitchcock to Lake and which was subsequently assigned to Markes, and three copies of the agreement extending time of payment by William E. Markes. Both these agreements, I trust you will find in order.

I have filed a copy of the Extension Agreement which has been signed by Mr. Hitchcock with the Bank of Montreal. This copy will be placed with the papers held in escrow by the bank of Montreal for Mr. Hitchcock.

Of the three copies of the agreement signed by Mr. Markes which I am enclosing herewith you can have a copy of the same placed with the papers, in escrow by the Canadian Bank of Commerce, Kirkland Lake, Ontario, in connection with this deal.

I am enclosing you herewith a statement of my charges in connection with this matter which I trust you will find in order.

Yours very truly,

WILLIAM H. C. BRIEN,

Per, *W.H.C. Brien*  
THE OFFICE

WB:G  
Encls.

FROM  
RESIDENT  
GEOLOGIST, ONT. DEPT. OF MINES  
SAULT STE. MARIE, ONT.

**LILICO & MACPHERSON**

BARRISTERS, SOLICITORS  
NOTARIES PUBLIC

L. ARTHUR LILICO      W. S. MACPHERSON, B.A.

NORMAN BLOCK  
TELEPHONE 28  
P.O. DRAWER 187

KIRKLAND LAKE, ONT.

June 1, 1938.

*St. Marie*

Messrs. Erie Canadian Mines,  
Kirkland Lake, Ontario.

Att'n Mr. Holbrooke

Dear Sirs:

Re: Hintoncook and Marques Option

Pursuant to instructions, we examined the two Extension Agreements and find that they are in order. We have, accordingly, today deposited them with the Canadian Bank of Commerce at Kirkland Lake.

Yours truly,

LILICO & MACPHERSON

Per

LAL/AB

RECEIVED FROM  
THE  
GEOLOGIST, ONT. DEPT. OF MINES  
SAULT STE. MARIE, ONT.

June 4, 1938.

Mr. W. V. Moot, Managing Director,  
Erie Canadian Mines Limited,  
519 Erie County Bank Building,  
BUFFALO, New York.

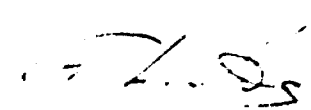
Re: Larkes

Dear Mr. Moot:

I am enclosing one copy each of  
the extension agreements between Larkes  
and Erie Canadian, and between Hitchcock  
and Markee. Mr. Lilloco has checked these  
over and found them to be in order.

Yours very truly,

ERIE CANADIAN MINES LIMITED,  
(No Personal Liability)



CLH:MC  
Encls.

Superintendent.

NOT TO BE REMOVED FROM  
THE OFFICE OF THE RESIDENT  
GEOLOGIST, ONT. DEPT. OF MINES  
SAULT STE. MARIE, ONT.

S SM-347 - .



44 Grace Street,  
Sault Ste Marie, Ontario  
June 6th., 1938

Erie Canadian Mines Limited  
KIRKLAND LAKE, Ontario

Attention:-Mr.G.L.Holbrooke

Dear Mr.Holbrooke:-

I received the Maps I loaned to you also your welcome letter together with your Maps and Assay Sheet. I showed your maps and Assay sheet to Mr.Hitchcock and he, like myself, was very pleased with the very excellent treatment we <sup>have</sup> received from you, with respect to the information you have provided us with, in such good form. I fully appreciate your position in asking for the extension to August 1st., whether Mr.Hitchcock does or not and I would have been very willing to give you an even longer time, if that first payment had been coming to me, direct.

Enclosed herewith, you will find copies of three letter as follows:-  
1-from D.C.Kemerar to M.E.Young dated Jan.22nd., 1937  
2-from M.E.Young to Fitzgeraldm, Higgins and Charette 2/11/37  
3-from M.E.Young to " " " " 2/20/37  
in connection with the Markes property. You may copy same if you wish. I thought it possible that the information contained therein might possibly be of mutual advantage. Kindly return the enclosed copies for my files when you will have finished with them.

Owing to the fact that at the Steel Plant, they have just commenced breaking ground for the new Plate and Ball Forging Plant our Office have been advised that we should take our holidays in the months of July and June this year and as I am working on the Construction clerical work, it fell to my lot to take my holidays from June 11th., to June 25th., so all being well, I will be going up the line next monday, June 13th.

The MacCaul Option has been signed by D.H.MacCaul and myself and will probably be signed by Mr.Michael to-morrow and be back so I will have a copy (Signed) before going north, next Monday.

Again I wish to thank you for the Maps and Sampling results, in your last letter.

NOT TO BE REMOVED FROM  
Yours very truly,  
*Wm. E. Markes*  
Wm. E. MARKES  
THE OFFICE OF THE ASSISTANT  
GEOLOGIST, ONT.  
SAULT STE MARIE, ONT.

Encl.-3--

S S

# Erie Canadian Mines, Limited

(NO PERSONAL LIABILITY)

319 ERIE COUNTY BANK BLDG.  
BUFFALO, N. Y.

June 9, 1938.

MINE OFFICE  
KIRKLAND LAKE, ONT.

*John Marks*

Mr. G. L. Holbrooke, Supt.,  
Erie Canadian Mines, Ltd.,  
P. O. Box 670,  
Kirkland Lake, Ont.

Dear Mr. Holbrooke:

Thank you for your letter of June 4th enclosing extension agreements covering the Markes - Erie Canadian option. I have not yet received the Duggan option or extension agreement.

Very truly yours,

ERIE CANADIAN MINES, LTD.

*W. V. M.*

Managing Director.

WVM\*EM

NOT TO BE REMOVED FROM  
THE OFFICE OF THE RESIDENT  
GEOLOGIST, ONT. DEPT. OF MINES  
BAULT STE. MARIE, ONT.

**Erie Canadian Mines, Limited**

(NO PERSONAL LIABILITY)

319 ERIE COUNTY BANK BLDG.

BUFFALO, N. Y.

June 14, 1938.

MINE OFFICE  
KIRKLAND LAKE, ONT.

Mr. G. L. Holbrooke, Supt.,  
Erie Canadian Mines Ltd.,  
P. O. Box 670,  
Kirkland Lake, Ont.

Dear Mr. Holbrooke:      Re: Markes Option

What do you think we should  
do with regard to this option?

Very truly yours,

ERIE CANADIAN MINES, LTD.

*W. L. D. Droot*  
Managing Director.

WVM\*EM

NOT TO BE REMOVED FROM  
THE OFFICE OF THE RESIDENT  
GEOLOGIST, ONT. DEPT. OF MINES  
SAULT STE. MARIE, ONT.

44 Grace Street,  
Sault Ste Marie, Ontario  
June 25th., 1938

Erie Canadian Mines Limited  
KIRKLAND LAKE, Ontario

Attention; -Mr. G. L. Holbrooke

Dear Mr. Holbrooke; -

I have returned from the Goudreau area and on my return, I find that the MacCaul property Papers are now in Order as the legal details have been straightened out and I am now in possession of the claims and in position to make an assignment of my Option.

I hope that your Company do go ahead with the Markes property and that you will then take over my Option on the MacCaul group of 10 claims as you would then be in possession of a nineteen (19) claim group that are well placed, with respect to the Cline Mine.

Dr. Fourneval of the Cline Lake Gold Mines staff was asking me if I knew what your Company were going to do with the Markes property and as I did not know, I could not tell him.

You will most likely know just what your Company are intending to do with the Markes property, by July 15th., and if you will be kind enough to let me know (confidentially) or otherwise by July 15/38, I will surely appreciate it, that is if you are at liberty to do so.

Yours very truly,

*Wm. E. Markes*

BE REMOVED FROM  
OFFICE OF THE RESIDENT  
GEOLOGIST, ONT. DEPT. OF MINES  
SAULT STE. MARIE, ONT.

Call  
Claims

July 3, 1938.

Mr. V. Jordan,  
Loch Alsh, Ont.

Dear Vic:

Please find enclosed a sketch map of a group of claims adjoining the Markes group on the south-east. These have been offered to us but we would like to look them over before proceeding further.

I am shipping a silk tent from here tomorrow in case you should find it more convenient to stay on the property.

If things proceed satisfactorily here I should be in Loch Alsh about the 10th.

Yours truly,  
NOT TO BE REMOVED FROM  
THE OFFICE OF THE RESIDENT  
GEOLOGIST, ONT. DEPT. OF MINES  
SAULT STE. MARIE, ONT.

No.	Name	Date
7647		1939
7648		1939
7650		25 - 1939
7681		25 - 1939
8383	169 days before Nov 16 - 1940	Nov 16 - 1940

*Mark*

NOT TO BE REMOVED FROM  
 THE OFFICE OF THE RESIDENT  
 GEOLOGIST, ONT. DEPT. OF MINES  
 SAULT STE. MARIE, ONT.

July 6, 1938.

Mr. V. Jordan,  
c/o Gaffney's Hotel,  
LOCHALSH, Ontario.

Dear Vic:

I am enclosing our map of the Markes showing and noting on it in red the location of a proposed diamond drill hole. Heath and Sherwood are shipping a machine from Geraldton and it should reach Lochalsh by Friday or Saturday.

They will look you up at Gaffney's Hotel and you can instruct them as to means of reaching the property. Place the hole as close to the position indicated as possible and make sure of the strike which is in the neighbourhood of  $S 18^{\circ} W$ . The dip should not be any steeper than  $35^{\circ}$ .

If there is no compass available you can line the hole accurately enough from the direction of the trench.

This hole should not be any longer than 200 feet but if you run into twenty feet of continuous quartz porphyry before this, stop the hole and wait until I arrive.

Yours truly,

ERIK CANADIAN MINES LIMITED,  
(No Personal Liability)

DKB:MO  
Encl.-1

11 x 10  
RECEIVED FROM  
THE RESIDENT  
GEOLOGICAL DEPT. OF MINES  
SAULT STE. MARIE, ONT.

July 12, 1938.

NOT TO BE REMOVED FROM  
THE OFFICE OF THE RESIDENT  
GEOLOGIST, ONT. DEPT. OF MINES  
SAULT STE. MARIE, ONT.

Mr. W. V. Moot, Managing Director,  
Erie Canadian Mines Limited,  
319 Erie County Bank Building,  
BUFFALO, New York.

Re: Markes Property

Dear Mr. Moot:

A diamond drill is starting work on the Markes property to-day or to-morrow. We have outlined two holes for a total of 500 feet, which will cover the possible faulting conditions explained to you in the report. If these holes show nothing of interest, then, of course, we are through here, but if they indicate a continuation of the vein zone through faulting even though the values are negligible, I think that the payment due August 1st should be met and some diamond drilling carried out to pick up, if possible, the extension of the ore we already have here. The diamond drilling should be completed by the 22nd or 23rd which will give us just enough time to get any assay returns and make up our minds before the payment is due. I will let you know as soon as I have any information here.

Burke is leaving to-day to look after the drilling and while there will investigate the Williamson showing where we obtained the 620 ounce assay and, if the showing seems to amount to anything, will attempt to option it. This may involve a cash payment, but with any possibility of a reasonable length and width, a showing from which assays like that are obtained, would easily warrant a small cash payment. In any case, no payment will be made without first consulting you.

There are two other properties near the Markes which have been submitted to us and which Burke will examine while he is there.

Yours very truly,

ERIE CANADIAN MINES LIMITED,  
(No Personal Liability)

  
Superintendent.

GLH:MO



July 12, 1938.

NOT TO BE REMOVED FROM  
THE OFFICE OF THE DISTRICT  
GEOLOGIST, ONT. DEPT. OF MINES  
SAULT STE. MARIE, ONT.

Mr. Wm. E. Markes,  
44 Grace Street,  
Sault Ste. Marie,  
Ontario.

Dear Mr. Markes:

There is a diamond drill moving into your property to-day to drill two short holes for geological structure. You will remember on the maps which I sent you, I indicated the possibility of a fault on the west end of the showing. These holes are being drilled to test this possibility. They should show definitely one way or the other whether or not such a fault exists. If they are successful in picking up the fault, then I believe the property would be worth considerable development and I will notify you accordingly. If they indicate there is no fault, then I am afraid that the showing is not sufficiently attractive to warrant further work on our part and we will accordingly abandon the option. I will let you know our decision as soon as I obtain the results of our drilling, which will probably be about the 26th or 27th.

One of our engineers, Mr. Burke, is leaving to-day to look after the drilling, and while he is there, I would like to have him look over the McColl ground. We have no record of the claim numbers forming this group or of the location of any showings which they may have. If you can obtain this information, will you please do so as soon as possible, and forward it to Mr. D. K. Burke at Lochalsh, and send a copy of your letter here for our files.

Yours very truly,

ERIE CANADIAN MINES LIMITED,  
(No Personal Liability)

GLH:KO

Superintendent.

HEATH & SHERWOOD

DIAMOND DRILL CONTRACTORS

25 KIRKPATRICK STREET  
KIRKLAND LAKE, ONTARIO

July 12th, 1938.

*Dick Mackay*

Erie Canadian Mines Ltd.,  
Kirkland Lake, Ontario.

Attention Mr. G. H. Holbrooke

Dear Mr. Holbrooke:

Mr. Sherwood has asked me to drop you a line confirming the prices quoted you on your drilling near Lochalsh, same being:

For drilling up to 500 feet price  
to be \$2.85 per foot

From 500 feet to 1000 feet price  
to be \$2.00 per foot

1000 feet and over the price to  
be \$1.70 per foot.

These prices apply on individual holes  
up to 500 feet in depth.

We are also arranging to ship to yourselves at Lochalsh 13 core boxes and six covers and trust this will be in order.

Yours very truly,

HEATH & SHERWOOD.

IEJ:MM

*G. Jones*

NOT TO BE REMOVED FROM  
THE OFFICE OF THE RESIDENT  
GEOLOGIST, ONT. DEPT. OF MINES  
SAULT STE. MARIE, ONT.

44 Grace Street,  
Sault Ste Marie, Ontario  
July 14th., 1938

*Wm. E. Merkes*  
Mr. G. I. Holbrooke  
Erie Canadian Mines Limited  
KIRKLAND LAKE, Ontario

Dear Mr. Holbrooke;-

I was real pleased to receive your letter yesterday, dated July 12th., and I am very hopeful that the Diamond Drilling you plan to do will prove that the vein has been faulted. Here is an opinion of mine, based on the fact that a small diabase dyke appears on the trail on top of the hill, almost straight north of the small tent bottom, which is as you know about 75 feet west of the Camp. My idea is that Diabase cuts into the Diorite and across the vein, south of the Camp and Tent bottom and may have thrown the Vein slightly off it's course but that about 200 to 250 feet west of trench #5 the vein should be picked up by diamond drill, under the swamp or 500 feet west of the #5 Trench, at or near the north side of the swamp. If I had been doing more work on those claims, I had planned to run a trench from the swamp to the Porophry, north of the swamp, starting near the line between the Hitchcock claims and my own.

You will find enclosed herewith copy of letter mailed to your Mr. Burke, ~~is~~ also copy of the sketch map mentioned in my letter to Mr. Burke.

Should you desire the assistance of my two men who are at present doing assessment work for me, half a mile south of the McColl claims, to dig a trench from the Creek, south to the exposed rock at the old tent grounds, I will be glad to write them and tell them to go over to dig the trench, if they can hit bottom there and I think the overburden may not be so very deep there. This particular spot always seemed to call my attention as it is very close to the Diorite and in a sort of narrows in the hills.

You might be well advised to tip your Mr. Burke off to this fact; there is a strong well guarded rumor to the effect that a brand new find has been made, very recently, in Township 48. I believe there is plenty to this rumor but I cannot get the exact location so far but will get it soon, I expect. *Please do not quote me.*

Another point about the McColl property that I do not think I have told you before is that the land under the McColl claims in Codon Lake is Patented, so that there will be no 25¢ per acre per year to pay to the Government as is usually the case where water covers part of the property. I was talking with Mr. Michael to-night and he again mentioned this point to me, which probably made me remember to advise you, in this letter.

Thanks for your promise to let me know the decision you arrive at, as to whether you will be continuing or dropping the Option, when you get results of the drilling, by July 26th. or 27th. 1938.

Yours very truly, Wm. E. Merkes *Wm. E. Merkes*

RECEIVED FROM  
GEOLOGIST  
SAULT STE. MARIE, ONT.  
ERIE CANADIAN MINES

44 Grace Street,  
Sault Ste Marie, Ontario  
July 14th., 1938

*Copy*

Mr. D. K. Burke, M.E.  
IOCHALSH, Ontario

Dear Mr. Burke:-

Last evening I received from Mr. G. L. Holbrooke, a letter stating that you were going in to my property to look after the diamond drilling that your Company have planned to do.

Mr. Holbrooke also told me that he would like to have you look over the McColl group of claims and has asked me to forward to you the claim numbers and a sketch map showing the location of any showing which they may have.

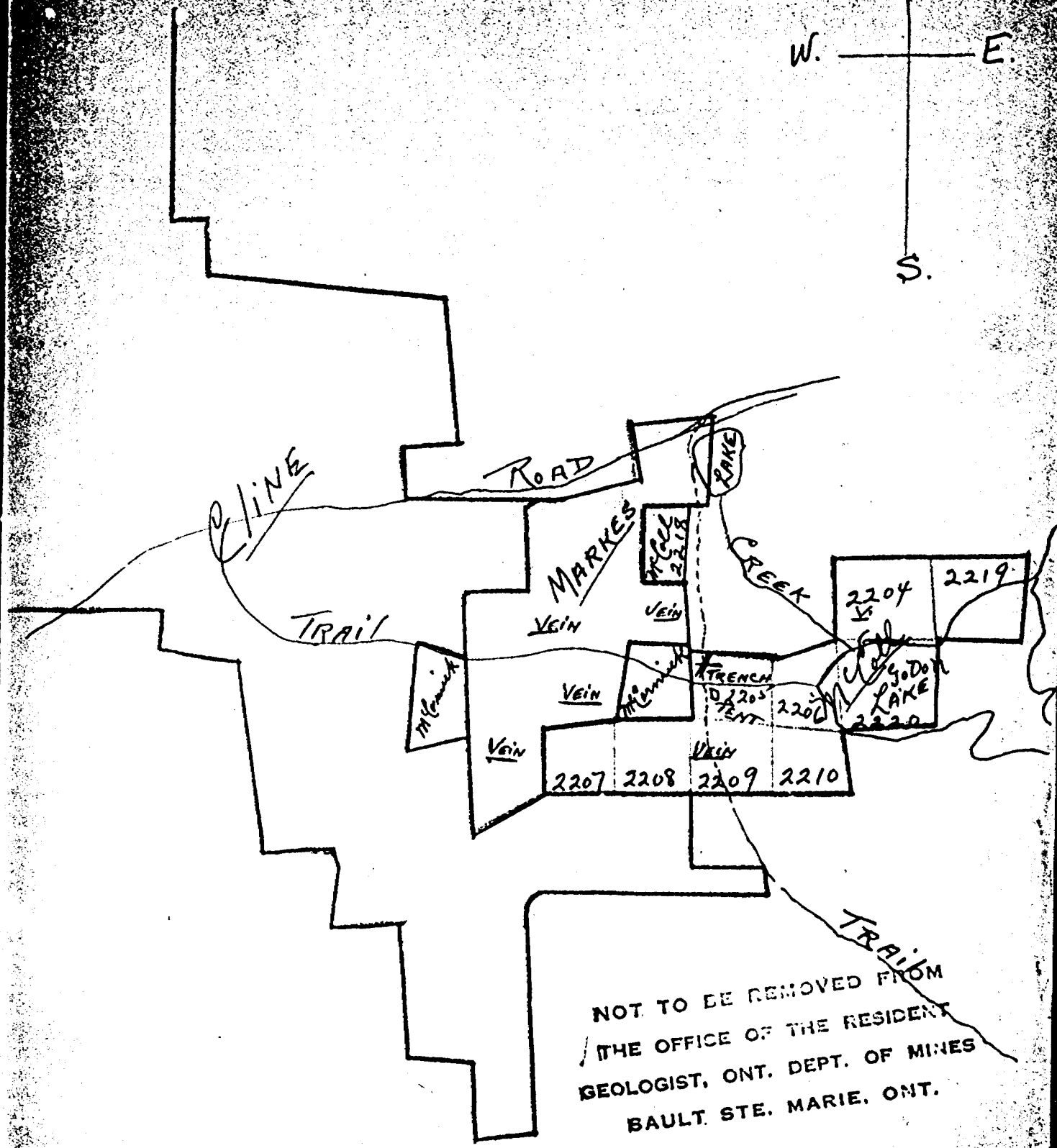
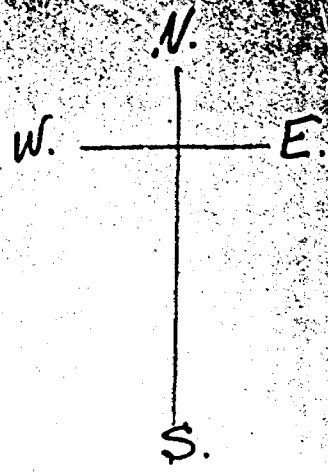
At noon to-day, I mailed to you a Government blue print of the Goudreau area or rather that portion covered by Townships 47-48 & 49, I hope you have received this map.

The Claim Numbers of the McColl group are 2204-2205-2206-2207-2208-2209-2210-2218-2219-2220 and they are situated in Township 48.

I am enclosing, herewith, a rough sketch map of the McColl group, showing as nearly as possible, the location of their workings, as I found them, while crossing the McColl property, at different times in the last few years. Some few years ago, the late Mr. James M. Boyle, Larry Peters and I went east, a little north of Godon Lake and not very far from the small creek that runs into Godon Lake at the marsh about half way down the Lake and we found where some stripping had been done many years ago and from the vein uncovered, Peters took a few pieces of the Quartz and when he came home to the Sault, he panned it and got a nice tailing of Gold. I have tried since to find that same place in the last two years while crossing out that way but was not successful as the young trees have grown so as to change the appearance and one cannot see over them now like we used to be able to do. I remember an old stub was standing in a northerly direction from where Peters took the sample but it must have fallen down as I have not seen it the last two summers I have been in that area. You will not find it difficult to locate the old workings on 2205 and 2209 from my sketch as there is a good trail to both, from my old tenting ground, shown on the sketch.

I had often thought a trench run from the creek at the old tent ground to the hill to the south, might show something of interest as it is in sort of a narrows with respect to the hills to the North & South and might contain something after the fashion of the Veins on the Cline and Markes and with this in mind, I have written to my two men that I have doing assessment work, half a mile south of the McColl, I told them in my last letter that if Mr. Holbrooke came in and wanted them to work for a few days, I hoped they would be good enough to go over and help out and I expect they would do so.

Yours very truly,  
Wm. E. Markes



NOT TO BE REMOVED FROM  
THE OFFICE OF THE RESIDENT  
GEOLOGIST, ONT. DEPT. OF MINES  
BAULT. STE. MARIE, ONT.

**Erie Canadian Mines, Limited**

(NO PERSONAL LIABILITY)

319 ERIE COUNTY BANK BLDG.

BUFFALO, N. Y.

MINING OFFICE  
KIRKLAND LAKE, ONT.

July 14, 1938

Mr. G. L. Holbrooke, Supt.,  
Erie Canadian Mines, Ltd.,  
P.O. Box 670,  
Kirkland Lake, Ont.

Dear Mr. Holbrooke: Re Markes Option

I am writing at Mr. Moot's suggestion to inquire about the Markes option. Please advise if you recommend the August 1st payment. As I recall, I mailed to you \$1,000 to take care of this payment July 1st. Please advise if this amount is on hand to meet the extended payment August 1st.

Yours very truly,

ERIE CANADIAN MINES, LTD.

AWT/e

By

*A. W. Paulus*

NOT TO BE REMOVED FROM  
THE OFFICE OF THE RESIDENT  
GEOLOGIST, ONT. DEPT. OF MINES  
CARLTON PLACE, STE. MARIE, ONT.

**Erie Canadian Mines, Limited**

(NO PERSONAL LIABILITY)

319 ERIE COUNTY BANK BLDG.

BUFFALO, N. Y.

MINING OFFICE  
KIRKLAND LAKE, ONT.

July 15, 1938.

Re: Markes Property.

Mr. G. L. Holbrooke, Superintendent,  
Erie Canadian Mines, Limited,  
P. O. Box 670,  
Kirkland Lake, Ont.

Dear Mr. Holbrooke:

Replying to your letter of July 12th, I would suggest that perhaps in view of the fact that I will be away on my holidays until the 15th of August, you may get an additional three weeks time. If not, and you consider the payment advisable, please go ahead and make it and Sylvanite can advance you the money at Kirkland Lake if necessary, although we would prefer to be advised in time here to forward it in the usual way.

Very truly yours,



Managing Director,  
Erie Canadian Mines, Limited.

WVM:ET

NOTED  
THE ONTARIO  
GEOLOGIST, ONT. DEPT. OF MINES  
BAULT STE. MARIE, ONT.

July 16, 1938.


Mrs. A. W. Tomlinsin,  
Erie Canadian Mines Limited,  
319 Erie County Bank Building,  
BUFFALO , New York.

Dear Mrs. Tomlinsin:

This will acknowledge your letter of July 14th regarding the Markes option. We are at the present time diamond drilling the property and will not have our final results before the 27th. At that time we will be able to make up our minds definitely whether or not we will make the payment due August 1st. The \$1,000.00 which was transferred here to take care of the account has been absorbed in current expenses so that I would suggest that you transfer the necessary funds to us here in case we decide to make the payment which is payable at the Bank of Commerce here.

Yours very truly,

ERIE CANADIAN MINES LIMITED,  
(No Personal Liability)



GLH:MO

Superintendent.

NOT TO BE REMOVED FROM  
THE OFFICE OF THE RESIDENT  
GEOLOGIST ONT. DEPT. OF MINES  
FAULT STE. MARIE, ONT.



# Erie Canadian Mines, Limited

(NO PERSONAL LIABILITY)

318 ERIE COUNTY BANK BLDG.

BUFFALO, N. Y.

MINING OFFICE  
KIRKLAND LAKE, ONT.

July 19, 1938

Mr. G. L. Holbrooke, Supt.,  
Erie Canadian Mines, Ltd.,  
P.O. Box 670,  
Kirkland Lake, Ont.

Dear Mr. Holbrooke: Re Markes option.

I have just read the recent correspondence connected with the above matter, and in view of your letter addressed attention of Mrs. Tomlinson under date of July 16th, am herewith enclosing check payable to Erie Canadian Mines, Ltd. in the sum of \$1,000, to be used for payment due August 1st if necessary. Of course, if you are able to get an extension, we should prefer it.

Yours very truly,



President.  
ERIE CANADIAN MINES, LTD.

ELK/e  
Encl.

NOT TO BE REPRODUCED FROM  
THE OFFICE OF THE RESIDENT  
GEOLOGIST, ONT. DEPT. OF MINES  
SAULT STE. MARIE, ONT.

July 21, 1938.

Mr. E. L. Koons, President,  
Erie Canadian Mines Limited,  
319 Erie County Bank Building,  
BUFFALO, New York.

Re: Markes Option

Dear Mr. Koons:

This will acknowledge receipt  
of Erie Canadian cheque #174, in the  
amount of \$1,000.00 to cover the payment  
on the Markes option due August 1st, if  
such payment seems advisable.

I have had no word as yet from  
Burke, who is looking after the drilling,  
but expect to receive a phone call from  
him to-night describing the results and  
I will let you know immediately I hear  
myself.

Yours very truly,

ERIE CANADIAN MINES LIMITED,  
(No Personal Liability)

GLH:EC

Superintendent.

NOT TO BE TAKEN FROM  
THE OFFICE OF THE RESIDENT  
GEOLOGIST, ONT. DEPT. OF MINES  
GAULT STE. MARIE, ONT.

July 22, 1938.

Mr. G. L. Holbrooke,  
Erie Canadian Mines,  
Kirkland Lake, Ont.

Dear George:

I am enclosing the log of the first diamond drill hole on the Markes property together with sketches of the showings on the McColl and Laughlin properties.

The only zone in the core with possibilities occurred between 1141.3 and 142.8 - a length of 1.5'. The rest of the hole, although showing carbonatization varying from weak to strong, was noticeably lacking in mineralization.

Jordan investigated the so called "new find" on the Holliday Magpie and found it to be nothing more than fresh blasting of the same dyke and not more than 40 feet from one of his previous samples. While drilling they thought they had run into a mass of gold, but on investigation it turned out to be chalcopryrite. Both of the partners are reported to be slightly crooked.

Within the next two or three days, I will have Jordan visit Williamson and McWaters at Wawa to see if their property adjoining the Ranson is open for a deal. The high grade sample Vic sent in was not from their claims, but from a group of two which Williamson was trying to incorporate into their own group. The showing, found by Williamson, was being kept secret until the claims were tied up.

While down in that section, he can investigate a new find made on claims owned by Regnery Mines Ltd. This showing is located at Magpie Junction and consists of a wide, low-grade deposit in greenstone. Values run in the neighbourhood of \$4.00 to \$6.00 (35.00 gold) over 40 to 50 feet widths. O'Brien have 6 claims adjoining and Vic could possibly pick up some for us if the formation looks reasonable.

After Vic has completed the above, he can get in touch with you as to further orders.

Yours truly,

D. K. BURKOFF  
NOT TO BE REMOVED FROM  
THE OFFICE OF THE RESIDENT  
GEOLOGIST, ONT. DEPT. OF MINES  
SAULT STE. MARIE, ONT.

44 Grace Street,  
Sault Ste Marie, Ontario  
July 23rd., 1938

Erie Canadian Mines Limited  
KIRKLAND LAKE, Ontario

Attention:-Mr.G.L.Holbrooke

Gentlemen:-

I received your telephone call, night before last and your telegram yesterday and to-day, Mr.Hitchcock and I signed up the extension papers which I think Mr.Brien would have in the mail for you to-day, so you should have them same time as you receive this letter.

I hope that this will be the last extension that you will need to have and that you will hit it real good in the drilling so that, that will be the reason why you do not need further extensions. It is a tough job to get an extension from Mr.Hitchcock and I nearly lost my scalp when I asked for this last one, yesterday but I kept my scalp and made the grade.

I now know where that spectacular Gold find was made that I hinted at in my last letter to you. It is just south of Township 48 (The township you are drilling in, on my property) and near the south-west corner of Township 48. The new find is on A.C.R.Land. I had a piece of the High Grade in my hands and I feel sure it would run well over \$1,000.00 per ton, simply plastered with free Gold. I am told by one of the owners that the first six samples sent down by the workmen for analysis, ran over \$100.00 per Ton average. I am not telling you this to get you to drop the option on my own property, ha ha. I feel that you are in the country now and entitled to any reliable information available. I asked the owner who gave me this information for permission to use it and he granted me the privilege.

The two men I have at work, half a mile south of the McColl property have uncovered a twenty foot wide, shear zone and I am expecting samples next week. Maybe they have found something good and maybe not, however, I should have some idea of what they have uncovered, by this time next week.

Hope you can find it convenient to spend considerable of the next month on the Markes property and the McColl claims and if you have the time to look these over carefully, I feel sure you will be quite interested in them. You have some idea now of the interesting features and I think you will be like myself in that you will find the south side of the ravine, that runs from the Cline to Godon Lake, to be very interesting, more so than the north side of the ~~xxxx~~ ravine. I found the big sulphide dyke or vein, which runs east through my south claim, through the McColl and into Godon Lake, very interesting. PRESIDENT  
GEOLOGIST, ERIE CANADIAN MINES

Yours very truly, Wm. ~~SAULT STE MARIE~~ *Wm. Hitchcock*

*William H. C. Brien*

BARRISTER-AT-LAW  
SOLICITOR  
NOTARY PUBLIC

ELIZABETH WILCOX BUILDING  
SUITE 2 - GROUND FLOOR  
TELEPHONE 189

310 QUEEN ST. E.  
SAULT STE. MARIE, ONT.

July 23, 1938.

Erie Canadian Mines Ltd.,  
Box 670,  
Kirkland Lake, Ontario.

Dear Sirs:-

Re: William E. Markes

Following up a telegram which was received by William E. Markes respecting the Option Agreement between you and him affecting nine mining claims in the Algoma Mining Area, I have prepared an Extension Agreement between E. W. Hitchcock and Mack C. Lake, and also an Extension Agreement between William E. Markes and yourself. By these agreements the payment to be made by you on June 1st, 1938, and which was previously extended to August 1st, 1938, has been extended to September 1st, 1938.

The Extension Agreements have been duly executed, and I am enclosing you herewith two copies of the Extension Agreement between Hitchcock and Lake, and three copies of the agreement between Markes and yourself. I shall file a copy of the Extension Agreement between Hitchcock and Lake with the Bank of Montreal, on Monday, July 25th. Of the three copies of the agreement signed by Mr. Markes, which I am enclosing you herewith, you can have a copy of the same placed with the papers held in escrow by the Canadian Bank of Commerce at Kirkland Lake.

I am enclosing you herewith a statement of my fees in connection with this matter, which I trust you will find in order.

Yours very truly,

WILLIAM H. NOTERPER, BARRISTER

Per, *W. H. C. Brien*  
OFFICE OF THE RESIDENT  
GEOLOGIST, ONT. DEPT. OF MINES  
SAULT STE. MARIE, ONT.

WHCB:DG  
Encls.

July 25, 1938.

Mr. Wm. E. Marks,  
44 Brace Street,  
Sault Ste. Marie, Ontario.

Dear Mr. Marks:

This will acknowledge your letter of July 23;  
also receipt of the extension agreements sent here  
by Mr. Brien.

I received word from Localsh last night that  
the second drill hole was practically completed and  
that so far nothing of interest had been encountered.  
I expect the assay returns from the first hole  
today, and will let you know the results.

Should it be that the drill results are dis-  
couraging and we decide to abandon our option, I  
will let you know as soon as possible so that you  
will have as much time as we can give you before  
September 1. As I told you over the phone, we  
merely want the extension to let us complete our  
drilling and analyze the results, and if we do  
not decide to go ahead, we will release you from  
the extension as far ahead of September 1 as we  
can.

Thank you for your information about the new  
gold find south of Township Forty-eight. I am  
having someone look that over either today or  
tomorrow.

Yours very truly,

ERIC CANADIAN MINES LIMITED  
(No Personal Liability)

NOTED FROM  
OFFICE OF THE RESIDENT  
GEOLOGIST ONT. DEPT. OF MINES  
SAULT STE. MARIE, ONT.

SAULT STE. MARIE, ONT.

GLH/TP

Superintendent.

July 25, 1938.

Mr. E. L. Koons, President,  
Erie Canadian Mines,  
519 Erie County Bank Building,  
Buffalo, New York.

Dear Mr. Koons:

I have succeeded in obtaining an extension of the \$1000 Markes payment which was due August 1 until September 1. I am enclosing one copy of the extension agreement for your files.

I received a phone call from Mr. Burke last night in which he told me that the second and last hole has been completed and that it showed nothing of interest. I have just received the assay returns from the first hole and these show nothing over 1.60 pwt. I have not as yet received the logs from either of these holes and until I do I cannot tell whether or not we were successful in picking up the ore-bearing formation in hole number one.

If this hole cut the ore zone, even though the assays are low, I think that we would be justified in one or two more short holes as the presence of the ore zone would indicate that the faulting condition which we discussed with you has been found to be correct, and that there is, therefore, a chance of picking up another ore shoot in the zone. I do not believe from Mr. Burke's conversation that the mineralized area encountered in the drilling is the same as that which contained the ore shoot which gave 300 tons per vertical foot of \$9 ore in our samplings. If this supposition is correct, then I do not think we have any further interest in the property. I will let you know definitely as soon as I have received the logs and reports of the drilling.

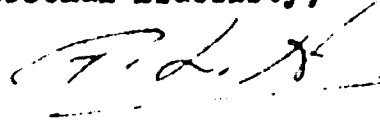
NOT TO BE REMOVED FROM  
THE OFFICE OF THE RESIDENT  
GEOLOGIST, ONT. DEPT. OF MINES  
SAULT STE. MARIE, ONT.

Mr. E. L. Coombs, July 25, 1938 - Page 2

In this connection if we decide to drop the option, will you please let me know your decision as soon as possible as I would like to advise Mr. Marks one way or the other as much before September 1 as I can. He has been very decent in granting us extensions, and if we can help him out by releasing him from his option before September 1, I would like to do so. This, of course, is dependent on a final report of the drilling which will be forwarded to you as soon as possible.

Yours very truly,

ERIE CANADIAN MINES LIMITED,  
(No Personal Liability)



Superintendent.

GLH/TP  
Encl.-1



Hawk Junction, Ontario,  
July 25, 1938.

Mr. G. L. Holbrooke,  
Erie Canadian Mines,  
Kirkland Lake, Ont.

Dear George:

Please find enclosed the log of  
D.D.H. #13, Markes property. Unless the  
directors would consider taking up the  
Markes on the strength of its position with  
respect to Cline, I would not recommend a  
continuation of the present campaign.

Am leaving this morning for  
Magpie Junction and from there to Wawa.

Yours truly,

"D. K. Burke."

NOT TO BE REMOVED FROM  
THE OFFICE OF THE RESIDENT  
GEOLOGIST, ONT. DEPT. OF MINES  
SAULT STE. MARIE, ONT.

# Erie Canadian Mines, Limited

(NO PERSONAL LIABILITY)

319 ERIE COUNTY BANK BLDG.

BUFFALO, N. Y.

MINES OFFICE  
KIRKLAND LAKE, ONT.

July 28, 1938

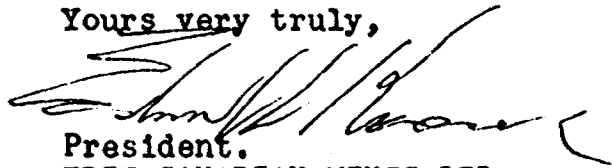
Mr. G. L. Holbrooke, Supt.,  
Erie Canadian Mines, Ltd.,  
P.O. Box 670,  
Kirkland Lake, Ont.

Dear Mr. Holbrooke:      Re: Markes Option.

If I have read your letter of July 25th correctly, you have done some diamond drilling on this property and found practically nothing, but you apparently are not sure whether you have cut the zone you were trying to prove up. Until I hear further from you I do not see how I can decide anything, but it seems to me that my opinion is not worth anything anyhow. After you do such further work as you speak of if you find nothing encouraging, you have my permission to cancel the option; but if you find something further or find that you have not drilled in the right place or the right zone, then it occurs to me that we should hold the option until you are sure that we have given the property the test which you originally intended to give it. If this is not clear, write me what you do not understand.

With best regards, I remain

Yours very truly,



President.  
ERIE CANADIAN MINES, LTD.

ELK/bme

NOT RECORDED FROM  
THE OFFICE OF THE RESIDENT  
GEOLOGIST, C.T. DEPT. OF MINES  
BAULT STE. MARIE, ONT.

August 2, 1938.

Mr. Wm. E. Markes,  
44 Grace Street,  
Sault Ste. Marie, Ontario.

Dear Mr. Markes:

We have completed our drilling on your property and have been unable to find anything which would give us any encouragement. Therefore, I am afraid that we have no further interest in undertaking the development of the property. This, therefore, will serve as notice that we are abandoning our option agreement dated March 15th, 1938 and two extension agreements dated May 30th and July 23rd, 1938, respectively. I am releasing you before the date of the first payment, September 1st, because of the fact that there is quite a bit of the summer still left and you may be able to find someone to take over the claims. If I can help you dispose of them in any way, please let me know.

I am enclosing the diamond drill logs for the two holes we drilled, together with a print showing their location. The core is stored on the property and where sampled has been split so that half remains.

I am sorry that we were unable to find sufficient encouragement to warrant our going ahead with your property, as it is well located and I believe that there is still a chance, especially on your west claim. This, however, is of a prospecting nature and would involve from \$15,000.00 to \$20,000.00 worth of diamond drilling to thoroughly investigate it. This, our directors believe, is too much of a gamble to warrant the expenditure and they are, therefore, unwilling to go ahead. Should you be able to get hold of anything else with a good showing, I would appreciate your getting in touch with us, as I have enjoyed our association and feel sure that if something of interest does turn up, we would have no difficulty in reaching an agreement.

Best personal regards. I remain,

Yours very truly,

ERIE CANADIAN MINES LIMITED,  
(No Personal Liability)

TO BE REMOVED FROM  
GEOLOGIST, ONT. DEPT. OF MINES  
Superintendent, SAULT STE. MARIE, ONT.

GLH:MO  
Encls.-3

August 2, 1933.

Mr. E. L. Koons, President,  
Erie Canadian Mines Limited,  
319 Erie County Bank Building,  
BUFFALO, New York.

Re: Markes

Dear Mr. Koons:

Burke has finally returned from Lochalsh and we have discussed the possibilities as indicated by the two diamond drill holes which we have recently completed. You will remember that the ore shoot which ran some 300 tons per vertical foot of \$9.00 ore faded out to the east in quartz porphyry and was cut off on the west by a relatively coarse-grained, massive rock, locally called diorite. There was some possibility that the ore zone was faulted against this diorite and thus there was a chance of picking up the continuation of the ore zone beyond the fault and possibly the continuation of the ore shoot in the ore zone. We drilled these two holes to test this possibility and while we obtained no values of any interest in either hole, I was not sure until I had had a chance to talk with Burke, whether or not we had picked up the continuation of the ore zone.

We have carefully gone into the matter and the best conclusion which we can draw is that the diorite occurs as small, irregular plugs and that the ore zone is not faulted against it, but merely dies out on encountering this relatively dense, massive rock. I am enclosing a print showing the location of our two holes. The first hole disposed of the possibility of the fault, and the second hole (#13) was drilled under the swamp to investigate any possible extension there. This second hole showed a streak about 2 feet wide of material which, while assaying only 60 cents, was very similar to the ore zone which carried the ore shoot referred to above. There was nothing else of interest in either hole.

Thus, as far as I can see, the OFFICE OF THE RESIDENT  
DEFINITE possibilities  
on the Markes ground are limited to the area already indicated  
by surface work and diamond drilling which is not enough to  
warrant development. There are, in addition, PROSPECTING possibilities  
along the zone to the west of our second drill hole,


5 8 . 0 4 7 . .

Mr. H. L. Koons, August 2, 1938, Page 2.

but to explore these it would require from \$15,000.00 to \$20,000.00 worth of diamond drilling. In my opinion the chances of finding anything with such drilling are too remote to make the proposition attractive and as our work has indicated that the known ore is definitely limited in both directions along the strike, I would recommend that we abandon our option. I am writing Mr. Markes to-day that we have no further interest in his ground and that we are releasing him from his option.

Yours very truly,

ERIE CANADIAN MINES LIMITED,  
(No Personal Liability)



Superintendent.

GLH:MO  
Encl.-1

NOT TO BE REMOVED FROM  
THE OFFICE OF THE RESIDENT  
GEOLOGIST, ONT. DEPT. OF MINES  
SAULT, STE. MARIE, C.T.

*Mark*

44 Grace Street,  
Sault Ste Marie, Ontario  
August 6th., 1938

Mr. G. I. Holbrooke  
Erie Canadian Mines Limited  
KIRKLAND LAKE, Ontario

Dear Mr. Holbrooke;-

I have your letter of August 2nd., and have noted the contents carefully and in reply, I wish to thank you for the prompt and efficient manner in which you have informed me of your findings on the Markes property and for your kind offer of co-operation in the event that I may be successful in interesting others in this property. You will notice by the enclosed copy of a letter to the Howey Gold Mines Limited, that I am already attempting to take full advantage of your offer to assist me.

I can fully appreciate the position of your Company as referred to in the closing paragraph of your letter as they already have two Mines, with the third one shaping up well too, I hope. They do not have to gamble like other do that have to find a mine or go out of business. Your Company can take lots of time to look over property and no reasonable person can blame them but rather sort of envy them on the excellent position they have worked into, through careful and efficient management.

Mark Little is working on a proposition in connection with another promising looking Gold Prospect that I had permission from the Owners to offer. Just how far Mark will get remains to be seen, however, I should soon have a progress report from him and if his New York people do not care to venture, I will surely send you a copy of the Engineer's report which I have and an outline of what the Owners want for the property. This property is one that was thought well of by the late Dr. J. MacIntosh Bell, Geologist and Mining Engineer, and had it not been for his premature death, I really believe it would have been an Operating Gold Mine, to-day.

With kindest personal regards, I remain,

Yours very truly,

*Wm. E. Markes*

Wm. E. Markes

P.S.-

Thank you very much, also, for returning the property to me, so long before September 1st., 1938.

NOT TO BE REMOVED FROM  
THE OFFICE OF THE RESIDENT  
GEOLOGIST, DEPT. OF MINES  
*Wm. E. Markes*

C O P Y, to Mr.G.L.Holbrooke

44 Grace Street,  
Sault Ste Marie, Ontario  
August 6th., 1938

Howey Gold Mines Limited  
822 Federal Building  
TORONTO, Ontario

Re:-Markes Property, East of Cline Mine.

Gentlemen:-

For reasons known to themselves, the Erie Canadian Mines Ltd. have moved off the Markes property and I am now free to offer the property to others.

I have in the report of Erie Canadian Mines Limited, information to the effect that one lense they sampled gave them a return of \$8.40 for a length of 159' and over an average width of 13.4 feet.

There are nine claims that I have full power, at this time, to deal with and if these alone were not sufficient acreage, it may be possible to get a reasonable deal on four adjoining claims and these with the McCaul group would make up a 23 claim group, and there are three other claims that are well placed and if they could be included, that would make up a 26 claim group (solid) from the Cline Mines, East.

I feel quite sure that if you would get in touch with Mr. G.L.Holbrooke c/o Erie Canadian Mines Limited, KIRKLAND LAKE, Ont. that he would oblige to the extent of giving you the low down on their findings and confirm the above mentioned figure covering their assay results from the proven lense of Ore they sampled, on the Markes property.

If interested, I would appreciate a reply by return of mail.

Yours truly,

*Wm. E. Markes*

Wm. E. Markes

NOT TO BE REMOVED FROM  
THE OFFICE OF THE REGISTRAR  
GEOLOGIST, ONT. DEPT. OF MINES  
SAULT STE. MARIE

**HOWEY GOLD MINES, LIMITED**  
(NO PERSONAL LIABILITY)

522 FEDERAL BUILDING

TORONTO, ONT.

August 10, 1938.

Erie Canadian Mines Ltd.,  
% Sylvanite Gold Mines Ltd.,  
Kirkland Lake, Ontario.

Dear Sirs:

Attention: Mr. Holbrook


We are in receipt of a letter from Wm. E. Markes of Sault Ste. Marie, saying you had released from option his property adjoining the Cline Lake (O'Brien) on the east.

We were interested in this property early in the year, at the same time you were, and found you had gotten there before us.

Markes says in his letter you had a return of \$8.40 across 13.4 feet for 159' in one lens and suggested we write you regarding this. We would be glad if you would give us any information you care to, as we might still be interested enough to have a look at it.

Yours very truly,

HOWEY GOLD MINES, Limited,



EJB:BC.

NOT TO BE REMOVED FROM  
THE OFFICE OF THE RESIDENT  
GEOLOGIST, ONT. DEPT. OF MINES  
SAULT STE. MARIE, ONT.



August 13, 1938.

Howey Gold Mines Limited,  
622 Federal Building,  
TORONTO, Ontario.

Attention: E. J. Bolger

Dear Sirs:

This will acknowledge your letter of August 10th concerning the Marques property near Lochalsh. We are enclosing a 20-scale assay plan and a 50-scale geological plan showing the results of our sampling of this property. Should you require detailed information about the diamond drilling returns, I would suggest that you get in touch with Mr. Marques, as he has a complete copy of our logs.

Yours very truly,

ERIE CANADIAN MINES LIMITED,  
(No Personal Liability)

Superintendent.

GLH:MO  
Encls.-2

NOT TO BE REMOVED FROM  
THE OFFICE OF THE RESIDENT  
GEOLOGIST, ONT. DEPT. OF MINES  
SAULT STE. MARIE, ONT.

44 Grace Street,  
Sault Ste Marie, Ontario  
August 17th., 1938

Erie Canadian Mines Limited  
KIRKLAND LAKE, Ontario

Attention:-Mr.G.L.Holbrooke

Gentlemen:-

In my last letter to you, I enclosed a copy of a letter I was mailing to Howey Gold Mines Ltd., and on the copy to you and on the copy to myself, only, did the top line "COPY to Mr.G.L.Holbrooke" appear.

Since I last wrote to You and to Howey, I have had a letter from Howey, stating they were writing to You for information about the Markes property. Did they write to you? If they did, I feel sure they would get nothing but good information from you. I will appreciate it very much if you will be good enough to let me know if Howey wrote you in this connection or not.

I have had overtures from another Mining Engineer also a letter from Dr.Dyer of the O'Brien but I want to give Howey a good break, if they want a deal and will act promptly for as you know I have a payment to take care of Sept.1st. on a/o the assignment or I am going to have tough sledging.

Thanking you in advance for a prompt reply,

Yours very truly,

*Wm. E. Markes*  
Wm. E. Markes

Wm. E. Markes, ONT.

**HOWEY GOLD MINES, LIMITED**  
(NO PERSONAL LIABILITY)

522 FEDERAL BUILDING

TORONTO, ONT.

August 17, 1936.

Erie Canadian Mines Ltd.,  
Kirkland Lake, Ontario.


Dear Sirs:                    Attention: Mr. C.L. Holbrook

Thank you very much for your reply of the  
13th inst. to our letter regarding the Markes property  
near Lochalsh, with enclosed assay and geological plans.

We appreciate very much your doing this and can  
assure you we will be glad to reciprocate any time we can.

Yours very truly,

HOWEY GOLD MINES, Ltd.,



EJB:BC.

NOT TO BE REMOVED FROM  
THE OFFICE OF THE RESIDENT  
GEOLOGIST, ONT. DEPT. OF MINES  
SAULT STE. MARIE, ONT.

August 20, 1938.


Mr. Wm. E. Markes,  
44 Grace Street,  
Sault Ste. Marie,  
Ontario.

Dear Mr. Markes:

This will acknowledge your letter of August 17th. On August 13th I wrote the Howey people enclosing assay plans of your property and have received an acknowledgement from them dated August 17th. No doubt you will hear from them shortly.

Yours very truly,

ERIE CANADIAN MINES LIMITED,  
(No Personal Liability)



GLH:MO

Superintendent.

NOT TO BE REMOVED FROM  
THE OFFICE OF THE RESIDENT  
GEOLOGIST, ONT. DEPT. OF MINES  
SAULT STE. MARIE, ONT.

COPY

44 Grace Street,  
Sault Ste. Marie, Ontario,  
January 25th, 1939.

Erie Canadian Mines Limited,  
KIRKLAND LAKE, Ontario.

Attention: Mr. G. L. Holbrooke

Gentlemen:

Will you kindly ask the Canadian Bank of Commerce at Kirkland Lake, to please return to me at once, the Option Agreement and Papers in connection therewith, between Erie Canadian and myself.

I have entered into another arrangement covering my own claims and the Hitchcock and McCaul groups and I need certain papers that were sent through to the Canadian Bank of Commerce at Kirkland Lake, last year, at the time you optioned from me and which papers were to have been returned if and when you dropped the option. It has most likely been an oversight on the part of the Bank, at least I think that as probable.

Yours very truly,

(Signed) Wm. E. Markes.

NOT TO BE REMOVED FROM  
THE OFFICE OF THE RESIDENT  
GEOLOGIST, ONT. DEPT. OF MINES  
SAULT STE. MARIE, ONT.

S SM - 24

January 28, 1939.

The Manager,  
Canadian Bank of Commerce,  
14 Government Road West,  
KIRKLAND LAKE, Ontario.

Dear Sir:

I have just received the enclosed letter from Mr. Wm. E. Markes regarding papers placed in escrow in your bank on a deal between Mr. Markes and this company.

As your records should show, we did not make the payment called for August 1st, 1938 and, therefore, the option has lapsed. We are no longer interested in any way in this option so will you please return Mr. Markes' papers to him as requested.

Yours very truly,

ERIE CANADIAN MINES LIMITED,  
(No Personal Liability)



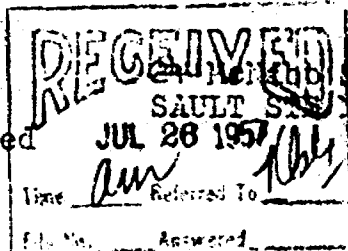
GLM:MO

Superintendent.

C.C. - Wm. E. Markes.

NOT TO BE REMOVED FROM  
THE OFFICE OF THE RESIDENT  
GEOLOGIST, ONT. DEPT. OF MINES  
SAULT STE. MARIE, ONT.

Sylvanite Gold Mines Limited  
Kirkland Lake, Ontario



St., (Oakbine P.O.)  
SAULT STEPHENIE, Ontario, July 24th., 1957

Gentlemen;-

I hold the controlling interest in 7 Mining Claims on which we now have 3 Gold showings, 1 Gold and Copper showing and 1 showing that shows a little Lead over a fairly good width. On this group of claims, I once had a Mining Engineer make a report on and his report was quite favorable, this was a short time before the 2nd. World War. There was only the one showing known to me, at that time but I have located three showings since then and I have an Engineer's Report on an adjoining group of claims which, at the time the report was made, I held an interest.

Three years ago, I found a vein that is on a property that I staked and hold, which lies about 8 miles, S.W. of the above mentioned and about 8 miles, N.E. of where New Kelore are or have recently been drilling. I also hold 4 claims in the next township on which we have located Iron Pyrite which carries Annabergite (Nickel Bloom) and a parallel vein is carrying Copper of the Chalcopyrite type. I omitted mention of the fact that on the first vein, mentioned at the commencement of this paragraph that I have located Antimony, Copper, Gold and Silver, (Freibergite) is what the Dept. of Mines in Ottawa classified it as.

If interested, I would be pleased to mail you a copy of the report mentioned in the first paragraph of this letter.

Yours very truly,

W. E. Markes  
THE OFFICE  
GEOLOGIST  
SAULT STEPHENIE, ONT.

*W. E. Markes*

July 26th, 1957.

Mr. W. E. Maries,  
24 McEbb St., (Oakline P.O.)  
SAULT STE. MARIE, Ontario.

Dear Sir:

Replying to your letter of the 24th, we are always interested in mineral occurrences.

We would like to see the report you speak of. Also any information you can give us about any of the showings would be of interest, such as locations, access, description of showings, with assays, etc.

If you will signify that you want any papers returned after we have seen them we will see that they are sent back to you.

Yours very truly,

SILVANITE GOLD MINES, LIMITED

*WDS.*

Wallace D. Stroud.

WDS:at

NOT TO BE REMOVED FROM  
THE OFFICE OF THE INCIDENT  
GEOLOGIST, ONT. DEPT. OF MINES  
SAULT STE. MARIE, ONT.



Sylvanite Gold Mines Limited  
Box 670  
KIRKLAND LAKE, Ontario

Sault Ste Marie, Ontario, July 29th, 1957

RECEIVED  
JUL 31 1957  
File No.

Attention: - Mr. Wallace D. Stroud

Gentlemen; -

Thank you for your prompt reply to my letter dated July 24/57.

The report, I mentioned in my letter dated July 24/57, was made by your neighbor, M.C.H. Little, Mining Engineer of Kirkland Lake, Ontario, who is best known by many people as Mark Little. The copy that I have is only a copy that I made of the original report, which I made for myself in case someone that I would be trying to do business with, might want to take the report away with him and that is exactly what did happen and while I let a certain Mining Scout have the original to take along with him to try to interest certain mining people and although he promised me that he would return it to me, promptly, the report just never did come back. If you care to call Mr. M.C.H. Little up, it may be that he will still have his copy of the original that he mailed to me. His report is dated November 30th., 1934.

To-morrow, all being well, I plan to make another copy from my copy just in case the copy that I have might get lost in the mail if I mail it to anyone. I am very hopeful that Mr. M.C.H. Little has his copy of the original and if he has, I feel quite sure that he will let you see his copy. I will not mail you the copy that I plan to make to-morrow unless I find out from you that Mr. Little has not kept his copy or that it has become lost.

I am enclosing a sketch showing the four claims that I have in my own name, which are in good standing until July 1950. Claims 52472 and 52475 were owned by Mr. McCormick one of the big boys in the A.C.Ry. Management who died a few years ago. Claims 52473 and 52474 were owned by one of the big bosses in the Algoma Steel Plant, I found that these claims were open for staking and went up and got them. I could never hope to make a deal with either of these gentlemen, when they were alive, at a price that I could hope to make a profit from; they classed themselves in a much higher category than me, socially. I understand that the Cline could not hope to deal with them either as they have been reported as asking the price of a mine for their claims when they were alive and since they died, I guess it is the McCormick Estate who are still holding claim 2103 the east claim line of which is only about 1/8 of a mile, west of the Cline Mill and main shaft. The old #2100 McCormick claim, (now my claim #52472) comes within 3/8 of a mile from the Cline Mill and Main Shaft, to the East.

The English Company, just before they folded up, as indicated in Mr. Little's report, were about to close a deal for the Digby claim #3589, now my claim number, or rather one of the claims that I hold the controlling interest in, Number 7601, for \$50,000.00 cash. I owned this claim at the time Dr. Burwash a Geologist with the Ontario Dept. of Mines was working in that area and with my oldest son, we went over to where there are some stringers, running N. & S. into a ravine running E. & W. and Dr. Burwash cut a small amount of free Gold and gave it to my young son and told him to get his Father (me) to have it mounted on a Tie Pin and to always wear it that it came from his Father's claim in the Goudreau area. Mark Little never saw the showing on the Digby claim, neither did he see the showing on claim 7600 or the one which on claim 2303 which the Ontario Government Road grader uncovered for me, by chance, when they were improving the road between Goudreau and Lochalsh this is the vein that shows a little Lead, over a good width.

With reference to the other claims, on which we have Iron Pyrite, carrying Nickel in the Annabergite variety, (Nickel Bloom) in the one vein system and a parallel vein carrying Copper of the Chalcopyrite variety, lying south of the Iron Pyrite and south of the Copper vein there is an Ankerite vein, carrying some Gold. These are on the west side of one township and adjoining, on the East side of the next Township, across a large Diabase dyke is where I found the Freibergite, (Antimony, Copper, Silver and Gold) in a very wide vein, on which I sunk a test pit 19 feet deep. South of the Freibergite vein, a short distance, there is quite a wide vein of Ankerite, carrying fair values in both Bornite and Chalcopyrite Copper and a small amount of Gold. Nobody ever told me that this vein is Ankerite but while it differs to quite some extent, I still am convinced that it is Ankerite. In my letter to you, dated July 24th., I completely forgot to explain to you that these two properties are under option to Mogul Mining Corporation, 405-25 Adelaide St., West, TORONTO, 1, Ontario and that there is a \$10,000.00 Cash payment coming due on October 1st. 1957, with a clause inserted in the Contract which gives them an additional 10 days, Grace, to protect them in case the mail from them to me might go astray in the Mail and take a few extra days to arrive at my address. So the Option is in good standing until and including October 11th., 1957. I never saw a clause like that in any other contract but they may have added necessary protection in that clause, that I had never thought of until I saw it when I came to sign the Option. ( If I do not get the \$10,000.00 Cash due me between Oct. 1 and 12/1957, I will notify you at once, in case you would like to have your Engineers look these two properties over) \$10,000.00 is a lot of money and I have been told that Mogul have hit a few tough spots in the Stock past year through adverse conditions experienced by the management in the Stock market, perhaps MISER Lomen might have landed a few stiff jabs? Who knows! It will not surprise me too much if they do not make the payment in October as they have not had even one man on the property, since they took the option, that I know of and they only had the one man that I know of, on the claims before they prepared the Contract which I signed Nov. 12th., 1956 but one never knows just what is going to happen and it might be possible that they will make the \$10,000.00 payment in October.

I nearly forgot to mention the fact that there are at least four fair sized lenses of Iron Pyrite on the claims where the Freibergite is, one on the south south side and three on the north side.

I intend to get a new late map of the Township 40 where the claims are that Mr. Little examined in November 1934.

Here is a tip I got, several years ago from a very fine young Mining Engineer with whom I walked in to my claims with, from Lochalsh, one long summer evening. This young Engineer, a son of one of our local Doctor's by adoption, who no doubt was across my claims many times going to Godon Lake to fish in the evenings, however, just as we were about to part and take our respective trails to camps. He said, "I am going to advise you to hold on to your claims until you get a good price for them; don't get cold feet and drop them." And less than a month ago, another Mining Engineer, in the person of, W.C. Halstead, B. Eng., told one of our local Doctors, another man from Toronto and myself, that if things ever get real tough in the mining industry, that he would get hold of the Cline Mine, if possible, and pan Gold right off the surface at one point, which I was on before there was a Cline Mine Company formed, it is less than the width of a claim from my own claims that I now have in my own name. He said jokingly, the tailings run twice around the pan. In passing, I would like to add, the possible stumbling-block, between the Cline Mine and my property, has been removed, I now hold those three claims in my own name. Further when you get samples, that run up to 1.43 Oz. per Ton in Gold, it sure gives the pan a golden hue. Mark Little got up to 1.43 on our property in a specimen sample. *W.C. Marker*

August 2nd, 1957.

Mr. Wm. E. Markes,  
24 McNabb St., (Oakline P.O.),  
SAULT STE. MARIE, Ontario.

Dear Sir:

Thanks for your informative letter. Mr. Mark Little moved away from Kirkland Lake some time ago and is now, I believe, in Vancouver or thereabouts,

However, the showing on Claim #7648, covered in his report, was apparently investigated in 1938 by Erie Canadian Mines, Ltd., which was, at that time, the exploration branch of Sylvanite Gold Mines, Ltd. Unfortunately, the results of the work were not good, and the property, which had been optioned, was released back to you.

I notice, of course, that #7648 is not one of the claims you personally own. However, if the geology is as deduced by Mr. Holbrooke, the extension of the #7648 zone into your claims does not do very well. This does not necessarily say that the Erie Canadian work eliminated all possibilities, but, unless you have further information, we would not feel justified in doing further work, but, if you have found anything new we should like to hear about it.

Yours very truly,

SILVANITE GOLD MINES, LIMITED

WDS

WDS:at

Wallace D. Stroud.

NOT TO BE REMOVED FROM  
THE OFFICE OF THE RESIDENT  
GEOLOGIST, ONT. DEPT. OF MINES  
SAULT STE. MARIE, ONT.

24 McNabb St., (Oakbine P.O.)  
SAULT STE MARIE, Ontario, May 20th. 1958

Mr. Kenneth C. Gray  
Vice-President and General Manager  
Sylvanite Gold Mines, Limited  
YIRKLAND LAKE, Ontario

NOT TO BE REMOVED FROM  
THE OFFICE OF THE ASSISTANT

Dear Mr. Gray;-

GEOLOGIST, ONT. DEPT. OF MINES

The writer was the ~~sole~~ owner of the claims in Tp. 48  
Goudreau area, East of the Cline Mine, at the time the Erie-Canadian Co.  
drilled on this property, for the late Mr. Fitzgerald and Mr. Lake.

When the drilling was completed and Messrs Fitzgerald and Mr. Lake gave up their option, these gentlemen, very kindly, gave me the maps showing the results obtained in the various holes drilled and now when I need these, I cannot locate them. I probably let someone have them, to be returned to me but they may never have been returned.

There were seven claims in the group, Numbers, from North to South, 2303(7360-7361)-(7647-7630)-7648 & 7681. The drilling was done on the only find, on which considerable work had been done at that time, this find was on claim 7648. In addition to my own, the above 7 claims, I held an option on 2370-2371 (now 52473-52474) I own these now at least I staked them after the owner from whom I optioned, died and his wife died, they are not patented yet but I hope to have them patented before too long. On Claim 52474, near the N.E. Corner of the claim, I have uncovered quite a rich showing; I sent two samples from this showing, to the Mines Assay Office of the Ontario Government, in Toronto and both ran quite high in Gold. This showing is just over the line from the showing mentioned in H.C.H. Little's Report, which is in the N.W. Corner of claim 7648, where he was able to pan Gold. At present I hold claims 52472 & 52475, 52472 is on the west side, is less than 1/2 Mile from the Cline Shaft and Mill site in fact it is just about 3/8 of a Mile. 52475 is immediately east of 7648 on which Erie-Canadian did the drilling.

The grader belonging to the Ontario Government, very kindly uncovered a vein on claim 2303 when they were grading the road that runs through our claims. This vein is carrying some Lead and some Gold. Also on Claim 7680 we have located a fair sized vein carrying Copper and Gold and on claim 7681, there are small stringers, very narrow, running South into a deep gulley, these stringers are carrying some free Gold and I expect these stringers may run into a big vein, running East and West. Claim 7681 ties on to the McColl group claim 2207. The McColl group are claims 2204-2205-2206-2207-2208-2209-2210-2219 & 2220. The McColl group is tied on to Claims 2231-2232-2233 which I understand belong to Algoma Ore Properties and on which there appears to be quite a large body of Iron Pyrites.

It has long been my opinion that a valuable group of claims would be the McColl group, the Markes group with the unpatented claims and claims 2218-3498-3919-3920-3921. I believe there is the making of a Gold Mine on these groups of claims and I feel they should all form one big group.

May 20th., 1958

There is a rumor floating around that one of the Mining Engineers who was employed by the Dymont & Obrien group who own the Cline Mine property, may soon take over the East three claims of the Cline property and mine Ore (Gold Ore) on a Royalty plan. I know this Engineer and I tried to locate him, this morning by telephone to ask him to confirm or deny the existing report but he was out of the City but may return at the end of this week.

On Monday of this week, I was speaking to a man who claims he worked for you people for 12 years. I was talking about losing my very clear Geology shown Drilling map which showed the results from each of the holes drilled by Erie-Canadian, the exact places of the holes and the rock in which the vein appears and the Assays obtained. He told me that if I wrote to your Company, Sylvanite, that your Office would be glad to let me have a duplicate of this map.

It is now a long time since the Erie-Canadian done the work on my claims in Tp. 48 Goudreau, it was prior to the last world war and now in many of the old trenches, there is a lot of earth and in some places there are little trees coming up, but although I am now past 74 years of age, I can see those trenches, in my mind's eye, almost as plain as if I was on the claims. The last work of any consequence was done, the two years after the Erie-Canadian did the drilling but every year since, I take a trip up to Goudreau, South Goudreau and Hawk Jet., even if I can only stay for a couple of days or a week and I am looking forward to going up to the claims in Tp. 48 Goudreau, soon, as I have assessment work to get done there.

I hope that this long letter will not tire you and I do hope that I may have the pleasure of receiving a letter from you, in due course and that you can supply me with the Map I desire and that you will tell me how much money I should send, to pay for the map and postage to me, if any.

Yours very truly,



W. E. Markes  
24 McNabb St.  
(Oakbine P.O.)  
SAINT STE MARIE, Ontario

N.

Cline

52473

W.  
APPROXIMATELY  
3/8 mile to Cline  
Mill.

Cline

52472

NOT TO BE REMOVED  
THE OFFICE OF THE  
GEOLOGIST, ONT. DEPT. OF MINES  
CLAWET STE. MARTEL, ONT.

52474

7681

S.

Sample taken by W. E. Markes  
from No. 583  
before road work had been done  
Clyton 12240 \$25.40  
June 28th. 1933. Gold

Drum No. 241 Clyton 16720  
April 4th. 1933 Out. Dept. of Mines.  
Sub Sample taken by W. E. Markes

M.C.H. Little  
Report mentions  
this showing on 7648  
as part of zone from which  
7648 can be proved.

Showings on Claims 2303-7680  
7648 and 7681 on Markes Mines Ltd. Claim  
and 52474 on W. E. Markes Claim

Cline  
2303  
7360  
7361  
7647  
7680  
7648  
7681

Markes  
Mines  
Limited  
Claims  
W. E. Markes  
Cline  
52472  
52473  
52474  
52475

E.

May 24th, 1958.

Mr. Wm. E. Markes,  
24, McNabb St.,  
Orkhine P.O.,  
SAULT STE. MARIE, Ontario.

Dear Sir:

Mr. Gray has handed me your letter to attend to. I am enclosing a set of prints from the drawings made in 1938, under the supervision of Mr. Holbrooke.

These apparently show all the information that we have. They are made to various scales and may take a little study to understand, but it should not be too difficult.

Yours very truly,



Wallace D. Stroud.

WDS:at  
Enc.

RECEIVED  
DEPT. OF MINES  
SAULT STE. MARIE, ONT.

NOT TO BE REMOVED FROM  
THE OFFICE OF THE ASSISTANT  
GEOLOGIST, ONT. DEPT. OF MINES

SAULT STE. MARIE, ONT.  
April 18th, 1961.

Mr. Wm. E. Markes,  
162 Dennis Street,  
SAULT STE. MARIE, Ontario.

Dear Sir: RE: Markes Property, Twp. 48,  
Algoma Dist., Ontario

We are in receipt of your letter of April 15, 1961,  
addressed to Erie Canadian Co., Ltd.

The Sylvanite subsidiary company, Erie Canadian Mines,  
Limited, was wound up and charter surrendered as of March 1, 1939.  
Since then you have been corresponding with Mr. Stroud as Super-  
intendent of the Exploration Dept. of Sylvanite Gold Mines, Limited.

Mr. Stroud has left the employ of this Company.


While we are able, we will try to assist you. However,  
as you have stated, we have already supplied two sets of prints.

It will be necessary for us to be reimbursed in some  
measure for extra costs. A small fee of \$15.00 is placed on this  
item for services and materials.

If you wish us to proceed please remit the \$15.00 by  
money order to assure us of minimum cost reimbursement. On receipt  
of your remittance the prints will be prepared and forwarded to you.

Yours very truly,

SYLVANITE GOLD MINES, LIMITED



Accountant.

P.R. Smith:at



Wm E. Marble

new address

128 McHaff St.

Sault Ste Marie

Moved to April/60

162 Denison St.

Sault Ste Marie

GEOLOGICAL

BAULT STE. MARIE, ONT.

In reply to telephone call from Barnes.

December 13th, 1960.

Dennison Mines Exploration Office,  
Suite 401,  
360 Bay Street,  
TORONTO, Ontario.

Dear Sirs: RE: Markes Property - Goudreau Area

I enclose a print showing the location of the surface trenches and diamond drill holes, also two prints showing the assays in the drill holes. There are several more drawings, but I think the ones I am sending you should be sufficient. However, if you are still interested I can send the others. Mr. Markes got a complete set of prints in May, 1958.

Surface sampling indicates an ore shoot 159 feet long averaging 4.80 dwt. over 13.4 feet. Holes 2, 5 and 8 were drilled west of this indication. Holes 12 and 13 were drilled on the possibility that the ore shoot had been faulted either north or south.

The logs of the drill holes are available here.

Yours very truly,

SYLVANITE GOLD MINES, LIMITED

WDS:at  
Enc.

Wallace D. Stroud.

NOTED  
THE OFFICE OF THE INCIDENT  
GEOLOGIST, ONT. DEPT. OF MINES  
SAULT STE. MARIE, ONT.

Sault Ste Marie, Ont., April 15th., 1961

Erie-Canadian Co., Ltd.  
c/o Sylvanite Gold Mines Limited  
KIRKLAND LAKE P.O., Ont., CANADA

Re:-Markes Property, Tp. 48 Algoma Dist., Ont.

Gentlemen;-

With a shamed face, I am asking you for another set of your Prints of the Drilling done on our property, by your Company.

Your Company have been so kind and obliging by giving me two sets already, One of these sets was left with the young Engineer who was doing some work for me but where he is now, I do not know. Last time I talked with him, he was talking about the 2nd. World War and how he would like to get into it, that is the last time I saw or heard from him and I never got my Prints back, that you people, so kindly gave to me.

I asked you for the 2nd. set and you gave them to me. This set was handed to a so-called, Mining man who wanted to present our property to what he termed his people in Toronto. I met him on the A.C.R. Train between Goudreau and Sault Ste Marie. He invited me down to the Hotel where he was staying over night and was leaving for Toronto, Ont., next day. I had a copy of Mark Little's report, which I loaned to him and during our conversation, ~~he mentioned that you people had given me a second copy of the Drilling results after I lost the First set, so he insisted on me letting him have this set and assured me that he was then very sure that very soon I would be getting the legal papers to sign. Papers to be drawn as per our conversation as to Price and Terms. Well I have never had a letter or heard in any way about him, since. About 20 years after I met him I got a large Envelope addressed to me, - Wm. E. Markes, Sault Ste Marie, CANADA, with an American Stamp on it but no letter or anything else in the envelope but just one sheet from the Blue Prints you so kindly gave to me.~~ NOT TO BE MENTIONED

Now I have, through Mr. Milton Halstead M.E., got some New York people who are anxious to see the property and evidence of the results obtained by drilling.

Hope you can help me again. Yours truly, Wm. E. Markes, 162 Dennis Street,  
Wm. E. Markes. Sault Ste Marie, Ontario, CANADA

# TEMISKAMING AND NORTHERN ONTARIO RAILWAY'S TELEGRAPH

OPERATED BY ONTARIO GOVERNMENT COMMISSION

## TERMS AND CONDITIONS

All messages are received by this Railway for transmission, subject to the terms and conditions printed in their Blank Form 308, which terms and conditions have been agreed to by the sender of the following message. This is an unrepeated message and is delivered by request of the sender under these conditions.

A. H. CAVANAGH,  
General Manager, North Bay

G. M. SIMPSON,  
Superintendent, North Bay



KIRKLAND LAKE ONT JULY 1 1938 11:30 am

V JORDAN

HAWK JUNCTION ONTARIO

WHEN FINISHED THERE GO TO LOCHALSH AND AWAIT WORD FROM BURKE REPLY

G L HOLBROOKE

# TEMISKAMING AND NORTHERN ONTARIO RAILWAY'S TELEGRAPH

OPERATED BY ONTARIO GOVERNMENT COMMISSION

## TERMS AND CONDITIONS

All messages are received by this Railway for transmission, subject to the terms and conditions printed in their Blank Form 308, which terms and conditions have been agreed to by the sender of the following message. This is an unrepeated message and is delivered by request of the sender under these conditions.

A. H. CAVANAGH,  
GENERAL MANAGER, NORTH BAY

G. M. SIMPSON,  
SUPERINTENDENT, NORTH BAY



13 RN AD 8 COLLECT VIA FRANZ ONT  
HAWK JCT ONT JULY 1ST 730P

*Uptown Telegraph & Ticket Office*  
PHONES 104 & 602

G L HOLBROOKE

ERIE CDN MINE

KLAKE ONT 835P

FINISHED THERE THIRD WILL PROCEED TO LOCHALSH.

V GORDON

*J. H. [Signature]*  
NOT TO BE REMOVED FROM  
THE OFFICE OF THE RESIDENT  
GEOLOGIST, ONT. DEPT. OF MINES  
SAULT STE. MARIE, ONT.

# TEMISKAMING AND NORTHERN ONTARIO RAILWAY'S TELEGRAPH

OPERATED BY ONTARIO GOVERNMENT COMMISSION

## TERMS AND CONDITIONS

All messages are received by this Railway for transmission, subject to the terms and conditions printed in their Blank Form 309, which terms and conditions have been agreed to by the sender of the following message. This is an unrepeatd message and is delivered by request of the sender under these conditions.

A. H. CAVANAGH,  
General Manager, North Bay

S. M. SIMPSON,  
Superintendent, North Bay



KIRKLAND LAKE ONT JULY 5 1938

MR V JORDAN

C/O JAFFNEY'S HOTEL LOCHALSH ONT

AWAIT FURTHER WORD BY LETTER IN REGARD TO DRILLING.

D K BURKE

# TEMISKAMING AND NORTHERN ONTARIO RAILWAY'S TELEGRAPH

OPERATED BY ONTARIO GOVERNMENT COMMISSION

## TERMS AND CONDITIONS

All messages are received by this Railway for transmission, subject to the terms and conditions printed in their Blank Form 309, which terms and conditions have been agreed to by the sender of the following message. This is an unrepeatd message and is delivered by request of the sender under these conditions.

A. H. CAVANAGH,  
General Manager, North Bay

S. M. SIMPSON,  
Superintendent, North Bay



KIRKLAND LAKE ONT JULY 19 1938 10:16 A

D K BURKE

LOCHALSH ONT

MR HOLBROCKE AWAY WILL BE BACK WEDNESDAY NIGHT OR THURSDAY

ERIE CANADIAN MINES LTD.

NOT TO BE REMOVED FROM  
THE OFFICE OF THE RESIDENT  
GEOLOGIST, ONT. DEPT. OF MINES  
BAULT. STE. MARIE, ONT.

# TEMISKAMING AND NORTHERN ONTARIO RAILWAY'S TELEGRAPH

OPERATED BY ONTARIO GOVERNMENT COMMISSION

## TERMS AND CONDITIONS

All messages are received by this Railway for transmission, subject to the terms and conditions printed in their Blank Form 308, which terms and conditions have been agreed to by the sender of the following message. This is an unrepeatd message and is delivered by request of the sender under these conditions.

A. H. CAVANAGH,  
GENERAL MANAGER, NORTH BAY

G. M. SIMPSON,  
SUPERINTENDENT, NORTH BAY



BURNAD 111 XU LOCHALSH ONT JULY 19TH 1938 925A

G. L. HOLBROOKE

ERIE CDN MINES

KIRKLANDLAKE ONT. 948AM

*Updown Telegraph & Ticket Office*  
PHONES 19 & 602

INTEND TO PHONE YOU THIS EVENING AT EIGHT WIRE IF CONVENIENT.

D K BURKE

NOT TO BE REMOVED FROM  
THE RESIDENT

Form 310

# TEMISKAMING AND NORTHERN ONTARIO RAILWAY'S TELEGRAPH

OPERATED BY ONTARIO GOVERNMENT COMMISSION

## TERMS AND CONDITIONS

All messages are received by this Railway for transmission, subject to the terms and conditions printed in their Blank Form 308, which terms and conditions have been agreed to by the sender of the following message. This is an unrepeatd message and is delivered by request of the sender under these conditions.

A. H. CAVANAGH,  
General Manager, North Bay

G. M. SIMPSON,  
Superintendent, North Bay



KIRKLAND LAKE ONT JULY 21 1938 10:49 A

D K BURKE

LOCHALSH ONTARIO

WILL BE HOME TONIGHT AFTER EIGHT AND EXPECTING PHONE CALL

G L HOLBROOKE

NOT TO BE REMOVED FROM  
THE OFFICE OF THE RESIDENT  
GEOLOGIST, ONT. DEPT. OF MINES  
SAULT STE. MARIE, ONT.

# CANADIAN PACIFIC TELEGRAPHS

DIRECT CONNECTION WITH  
 POSTAL TELEGRAPH - CABLE CO.  
 COMMERCIAL CABLES - IMPERIAL CABLES

*This is a full rate Telegram or Cablegram unless otherwise indicated by signal in the check or in the address.*

TELEGRAM		CABLEGRAM	
FULL RATE	DL	FULL RATE	DL
DAY LETTER	DL	DEFERRED	DL
NIGHT LETTER	NL	NIGHT CABLE LETTER	NL
NIGHT TELEGRAM	NM		

W. D. NEIL, GENERAL MANAGER OF COMMUNICATIONS, MONTREAL

STANDARD TIME

No. 2 By Cr-18

Timmins Ont July 22  
 210 Pm

D. K. Burke  
 Loshals Ont

Markes Extension obtained to August thirty first proceed with drilling and advise me results as soon as possible

NOT TO BE REMOVED FROM  
 THE OFFICE OF THE RESIDENT  
 G. L. HOLBROOKE

301 Pm

ONT. DEPT. OF MINES

Form 312

## TEMISKAMING AND NORTHERN ONTARIO RAILWAY'S TELEGRAPH

OPERATED BY ONTARIO GOVERNMENT COMMISSION

### TERMS AND CONDITIONS

All messages are received by this Railway for transmission, subject to the terms and conditions printed in their Blank Form 308, which terms and conditions have been agreed to by the sender of the following message. This is an unrepeatd message and is delivered by request of the sender under these conditions.

H. CAVANAGH,  
 GENERAL MANAGER, NORTH BAY

G. M. SIMPSON,  
 SUPERINTENDENT, NORTH BAY

13 RN JD.

14 COLLECT.CP.

SAULT STE MARIE ONT JULY 22-1938-117 PM.

G L HOLBROOKE

13 GORDON BLOCK

TIMMINS ONTARIO.

HITCHCOCK AND MYSELF AGREEABLE TO EXTENSION TO AUGUST THIRTY FIRST NINETEEN THIRTY EIGHT.

133PM. WM E MARKES.

NOT TO BE REMOVED FROM  
 THE OFFICE OF THE RESIDENT  
 G. L. HOLBROOKE

THE OFFICE OF THE RESIDENT  
 GEOLOGIST, ONT. DEPT. OF MINES  
 SAULT STE. MARIE, ONT.

*Reply - Rate please accept extension from my office stop - will pay for the extension & drilling and advise me results as soon as possible*

*July 22 - 2/4*

*To D.K.B. - same time*

*Markes extension obtained till August 31. proceed with drilling and advise me results as soon as possible*

# TEMISKAMING AND NORTHERN ONTARIO RAILWAY'S TELEGRAPH

OPERATED BY ONTARIO GOVERNMENT COMMISSION

## TERMS AND CONDITIONS

All messages are received by this Railway for transmission, subject to the terms and conditions printed in their Blank Form 308, which terms and conditions have been agreed to by the sender of the following message. This is an un-repeated message and is delivered by request of the sender under these conditions.



A. H. CAVANAGH,  
GENERAL MANAGER, NORTH BAY

G. M. SIMPSON,  
SUPERINTENDENT, NORTH BAY

23 RN AD 40 NL NL LOCHALSH ONT JULY 23RD 1938

G. L. HOLBROOKE  
UPTOWN APTS  
ERIE CDN MINES  
KIRKLANDLAKE ONT

*Job  
Mon 7/25*

**Uptown Telegraph & Ticket Office**  
PHONES 104 & 602

DRILLING COMPLETE DRILL WILL NOT MOVE UNTIL YOU HAVE SENT WORD  
FROM KIRKLAND NO VEIN MATERIAL IN LAST HOLE WILL  
HAVE JORDAN WAIT IN LOCHALSH UNTIL YOU WIRE WILL ATTEMPT  
TO PHONE YOU SUNDAY EVENING AM LEAVING MONDAY FOR WAWA.

D. K. BURKE

1048P

NOT TO BE REMOVED FROM  
THE OFFICE OF THE RESIDENT  
GEOLOGIST, ONT. DEPT. OF MINES  
BAULT STE. MARI, ONT.

FOR QUICK RESULTS, TELEGRAPH



WARKES PROPERTY,  
ASSAY SHEET.

Sample No.	Width	Feet	Value Oz. Gold	Location	Adjoining
99	5		0.03	No. 6 Trench	
100	"	5 "	0.15	"	No. 99 } Across
101	"	5 "	0.24	"	" 100 } 24
102	"	5 "	0.17	"	" 101 } Feet
103	"	4 "	0.14	"	" 102 } -----
104	"	5 "	0.07	"	" 103 } Across 29 Feet
Sample No. 105	"	6 "	0.16	No. 7 Trench	
Sample No. 1	"	6 "	0.04	No. 8 Trench	
2	"	5 "	0.07	"	" 1
3	"	4 "	0.02	"	" 2
4	"	3 "	0.01	"	"
Sample No. 5	"	5 "	0.03	No. 4 Trench	
Sample No. 6	"	5 "	0.12	No. 5 Trench	
7	"	4 "	0.34	"	" 6 } Across
8	"	4 "	0.13	"	" 7 } 17
9	"	4 "	0.14	"	" 8 } Feet
Sample No. 10	"	5 "	0.01	No. 7 Trench	
11	"	5 "	0.02	"	" 10 } Across
12	"	5 "	0.09	"	" 11 } 32.5
13	"	5 "	0.01	"	" 12 } Feet
14	"	6 "	0.21	"	" 13 }
15	"	6.5 "	0.10	"	" 14 }
Sample No. 16	"	3 "	0.06	No. 8 Trench	
17	"	1.2'	0.21	"	Mineralized Quartz in No. 16
Sample 18	"	4 Feet	0.02	No. 10 Trench	
19	"	4 "	0.01	"	Adjoining No. 18
20	"	-----	0.03	"	Character Sample
Sample No. 21	"	5 Feet	0.01	No. 9 Trench	
22	"	6 "	0.02	"	Adjoining No. 21
Sample No. 23	"	---	0.19	No. 5 Trench	Character Sample
24	"	---	1.43	"	"

NOTE;-- Samples 99 - 105 and 1 - 5 Taken by Orville Renaud  
" 6 through 24 ----- " " H.C.H. Little



42C08SW0164 JACOBSON36 JACOBSON

900

Sault Ste. Marie Mining Division

# Abstract of Mining Claim

No. 56

851

7647

Name and Address of Licensee

W. E. Markes

SSM

Number of License

D-5005

July 3/33

Locality

Twp. 48 Along the C.P.R. formerly 7412

Date and Hour of Staking

July 6/33

Date of Recording Forestry Permit Granted

July 13/33

Aug. 4th. until April 30/34, 35, 36, 37,

Forestry Permit Refused

Cert. of Record Granted

Cert. of Work Granted

Plans of survey filed Mar. 24/37 by C. E. Summers C.L.S. 41.55 acres.

Sept. 14/33 30 days filed.

Aug. 20/34 40 " "

Dec. 31/34 16 " "

July 9/36 16 " "

April 9/37 300 D "

Dec. 24/35 10 " "

WORK COMPLETE

April 15/37 40 days for survey

NOT TO BE REMOVED FROM THE OFFICE OF THE RESIDENT GEOLOGIST, ONT. DEPT. OF MINES SAULT STE. MARIE, ONT.

Dated at Sault Ste. Marie this 13 day of Jan. 38

*[Signature]*  
Mining Recorder

Toronto, Ontario.  
February 20th, 1937.

Messrs. S.J. Fitzgerald,  
J.C. Higgins and P. Chorette.

Dear Sirs:-

-re- Markey Property - Goudreau

In view of Mr. Kamerer's personal report of this morning and some findings he is making on Claim 3383 and more particularly on Claim 3589 (7691) I deem it advisable that we survey these two Claims, particularly as I suspect we are likely to do quite a bit of prospecting and trenching on these Claims.

Kamerer tells me that he has indications by the Dip-needle already of two other breaks as confirmed in one instant by trenching in addition to the break he has already opened up on Claim 3589 (7691).

GENERAL I think that the outside gambles that I have been making, comprising these various groups I have written you about are good hedges for us particularly if the Cline break extends to the South-East and even if we do not like them they may be valuable for trading purposes when the Goudreau area will become active and hot.

Yours faithfully,

RDY/R.

44 Grace Street,  
Sault Ste Marie, Ontario  
August 22nd., 1938

Eric Canadian Mines Limited  
KIRKLAND LAKE, Ontario

Gentlemen;-

I have your letter of the 20th., inst. and I wish to thank you for having forwarded, to Howey people, the Assay Plans of my property.


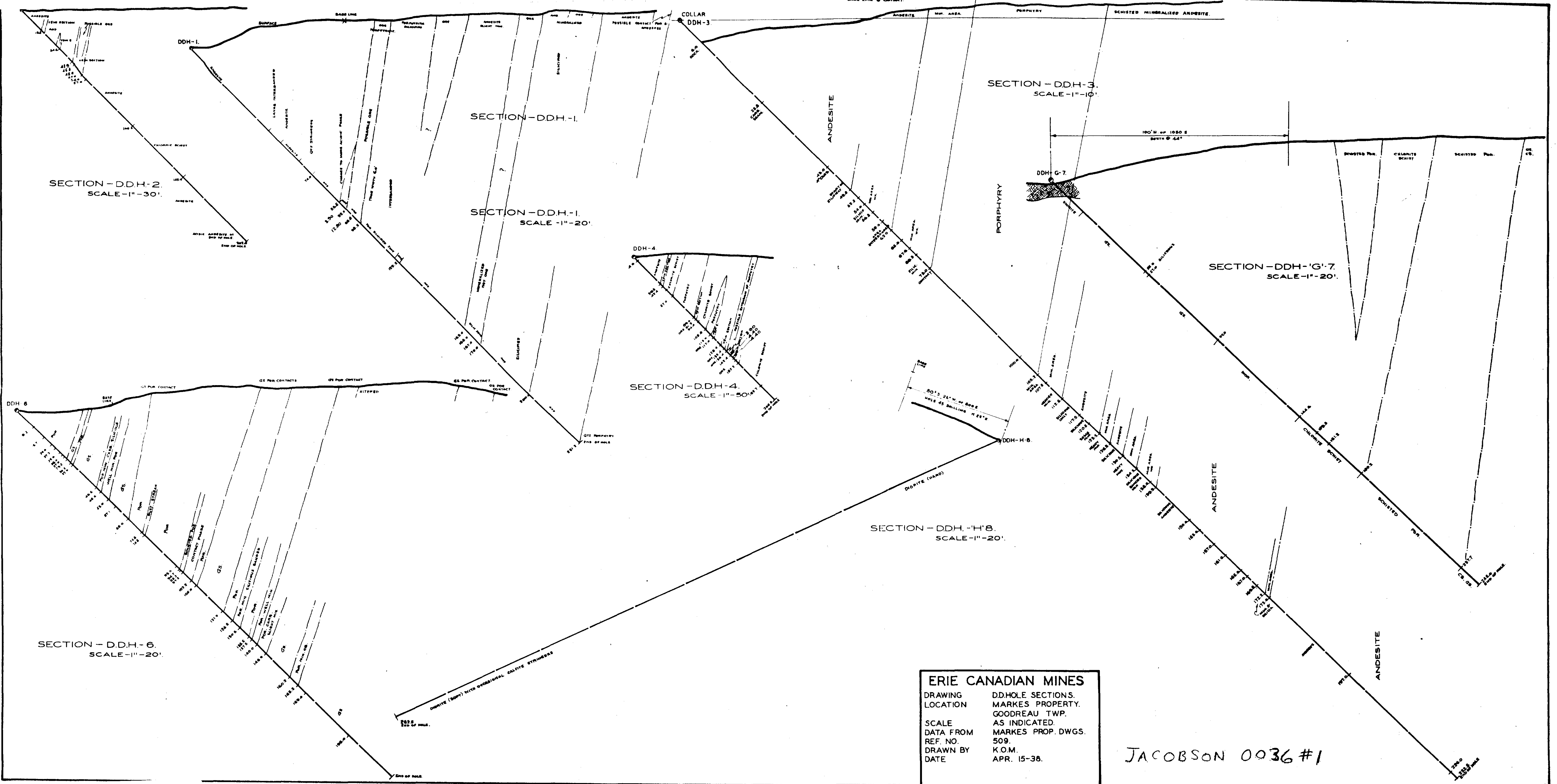
I will most likely have something from them within the next few days that will be definite.

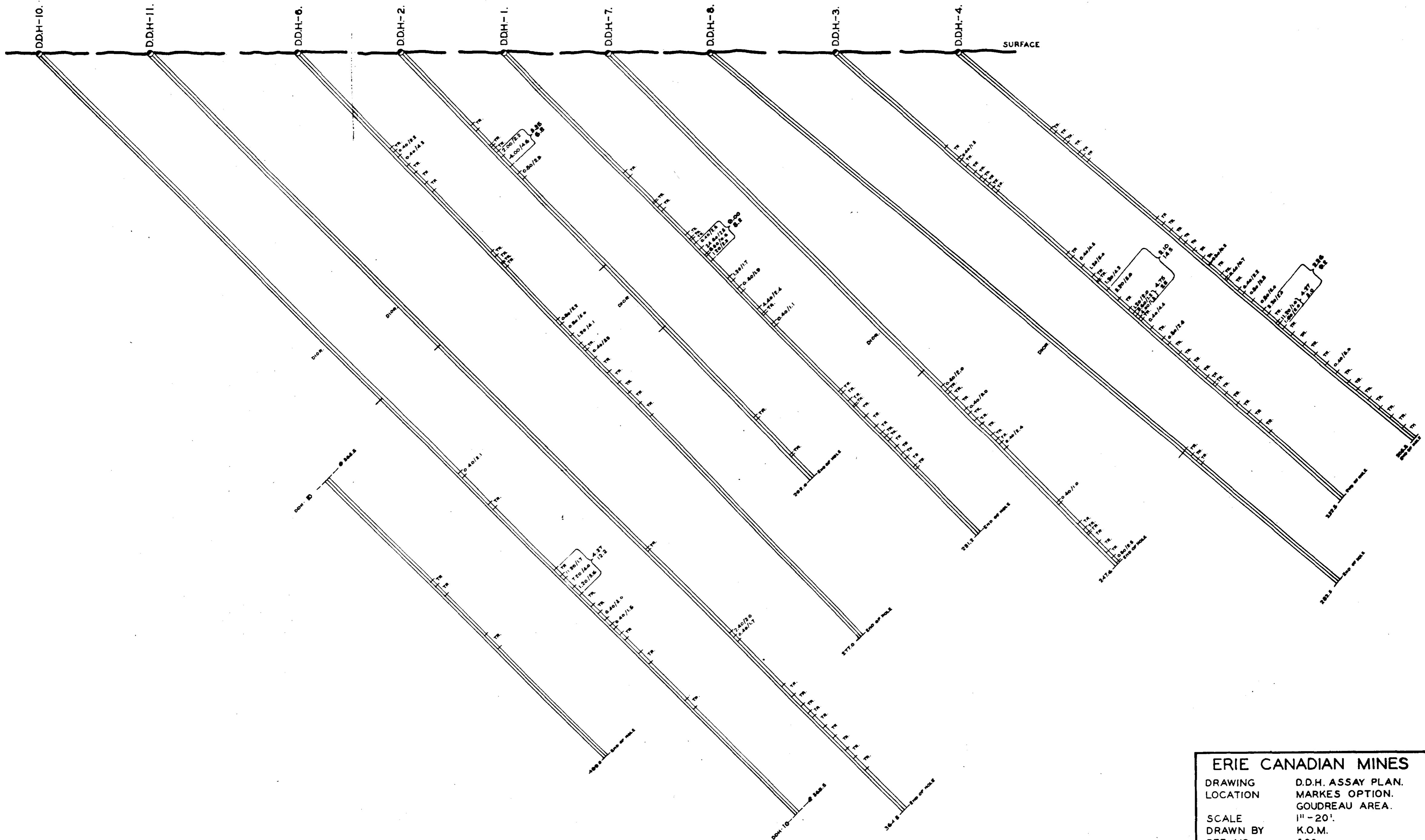
Yours very truly,

*Wm. E. Markes*

Wm. E. Markes

NOT TO BE REMOVED FROM  
THE OFFICE OF THE RESIDENT  
GEOLOGIST, ONT. DEPT. OF MINES  
SAULT STE. MARIE, ONT.

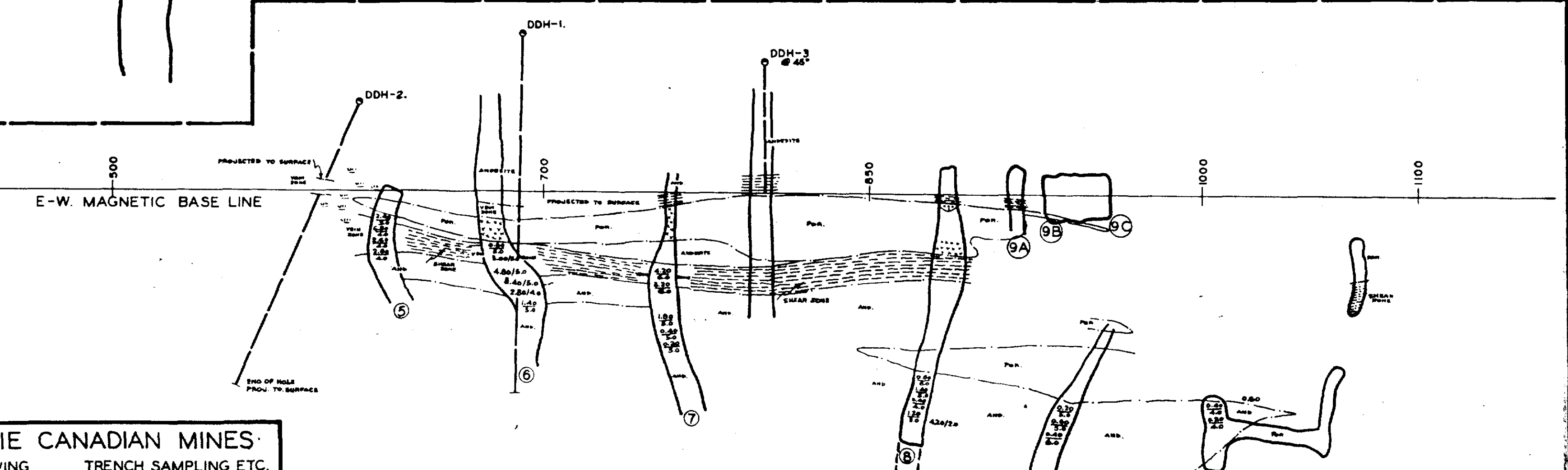
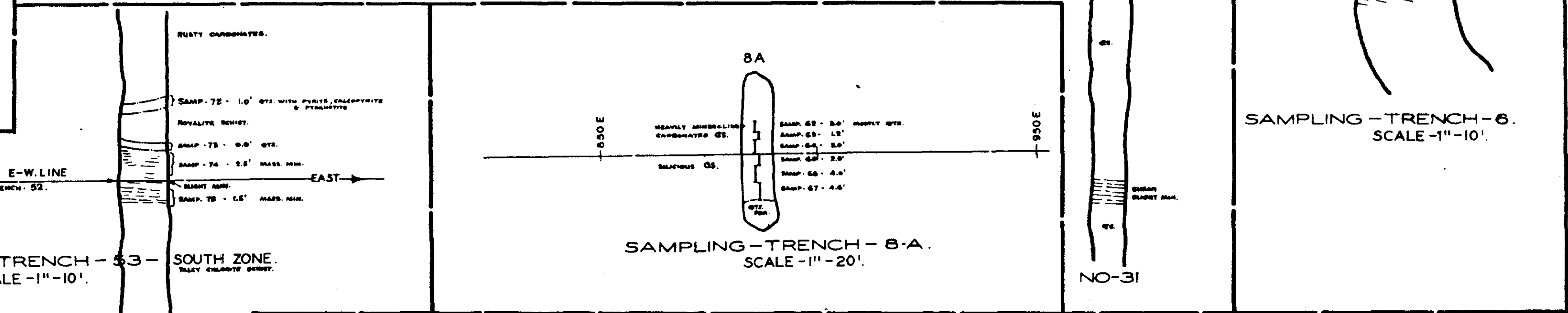
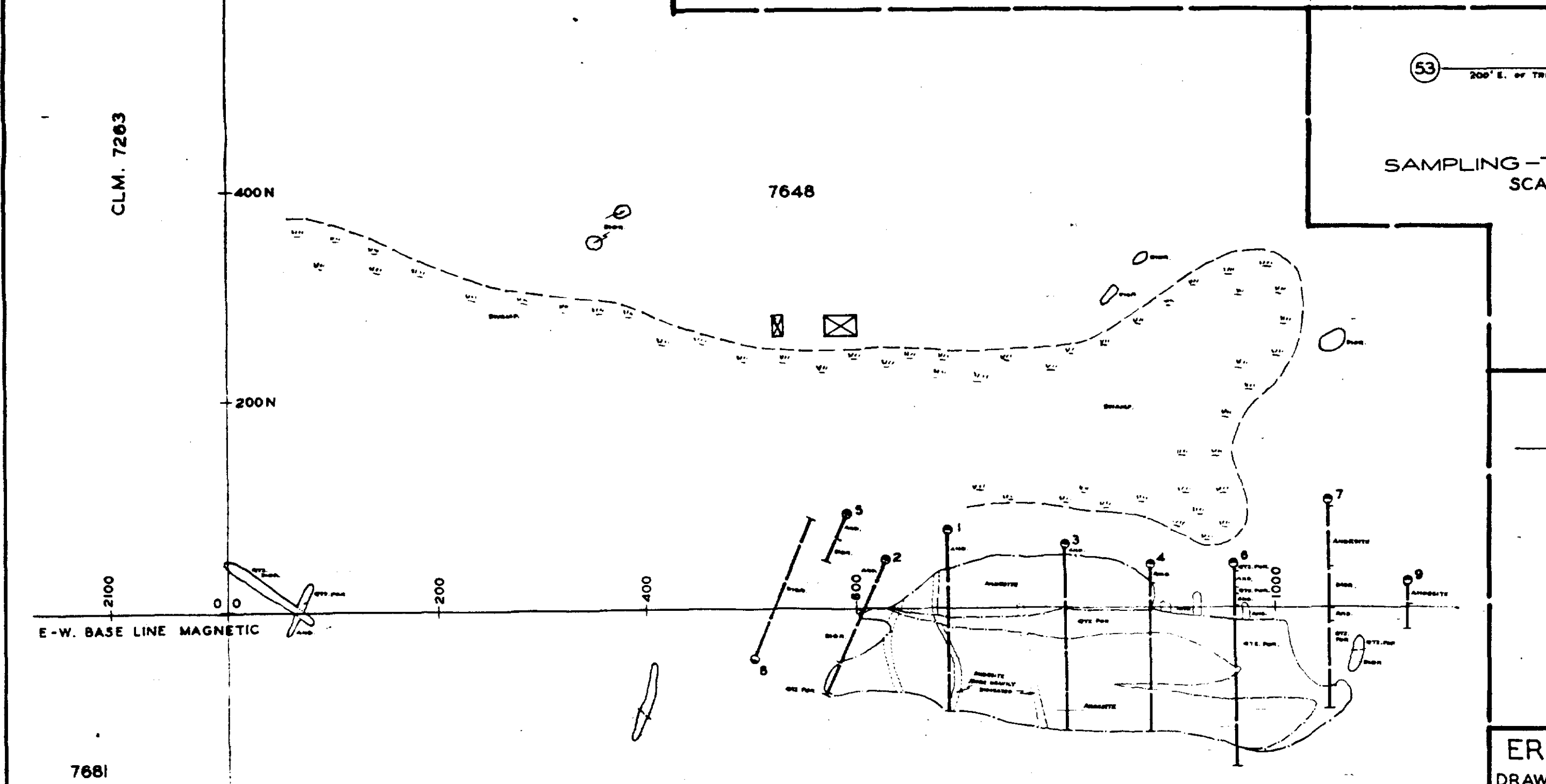
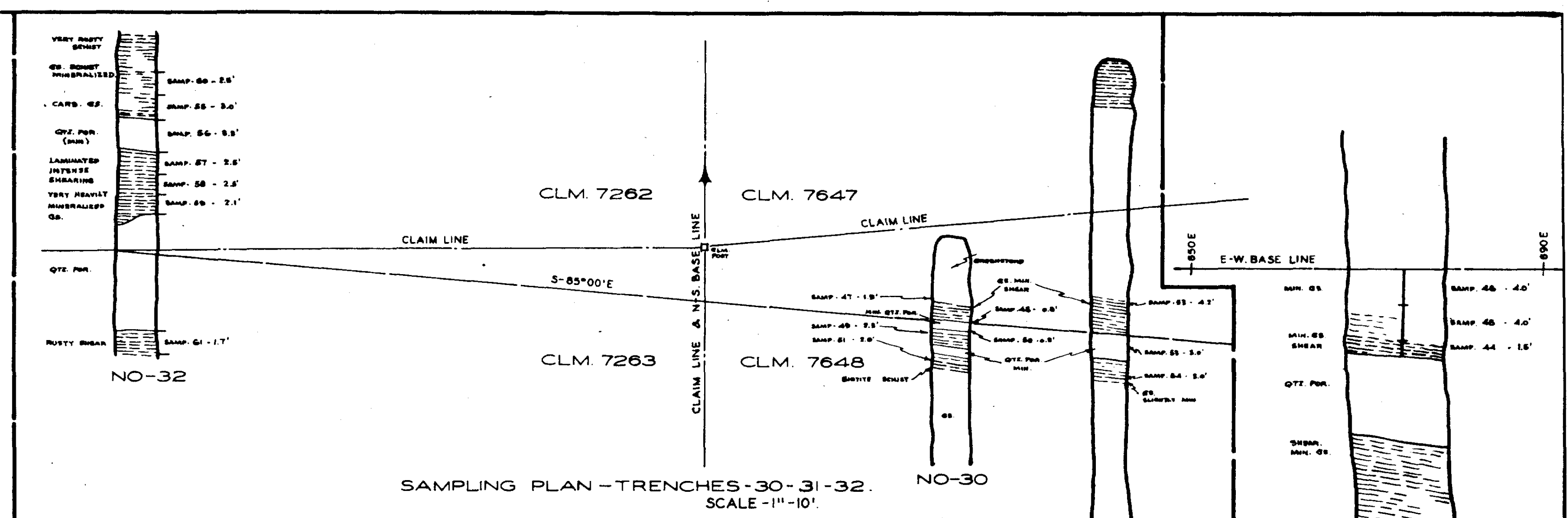
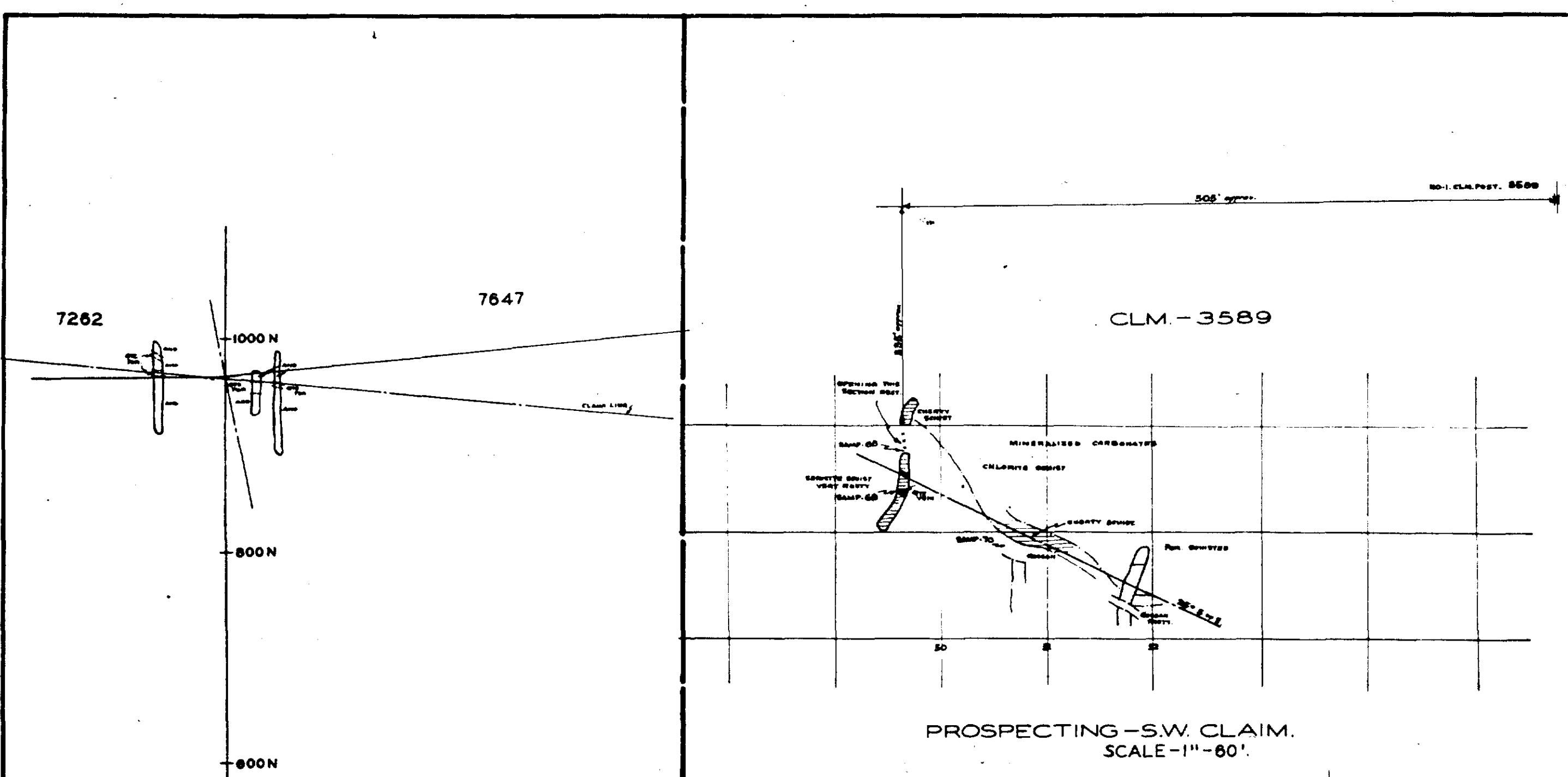




**ERIE CANADIAN MINES**  
 DRAWING D.D.H. ASSAY PLAN.  
 LOCATION MARKES OPTION.  
 GOUDREAU AREA.  
 SCALE 1" = 20'.  
 DRAWN BY K.O.M.  
 REF. NO. 509  
 DATE MAY 9-38.


JACOBSON 0036 #2

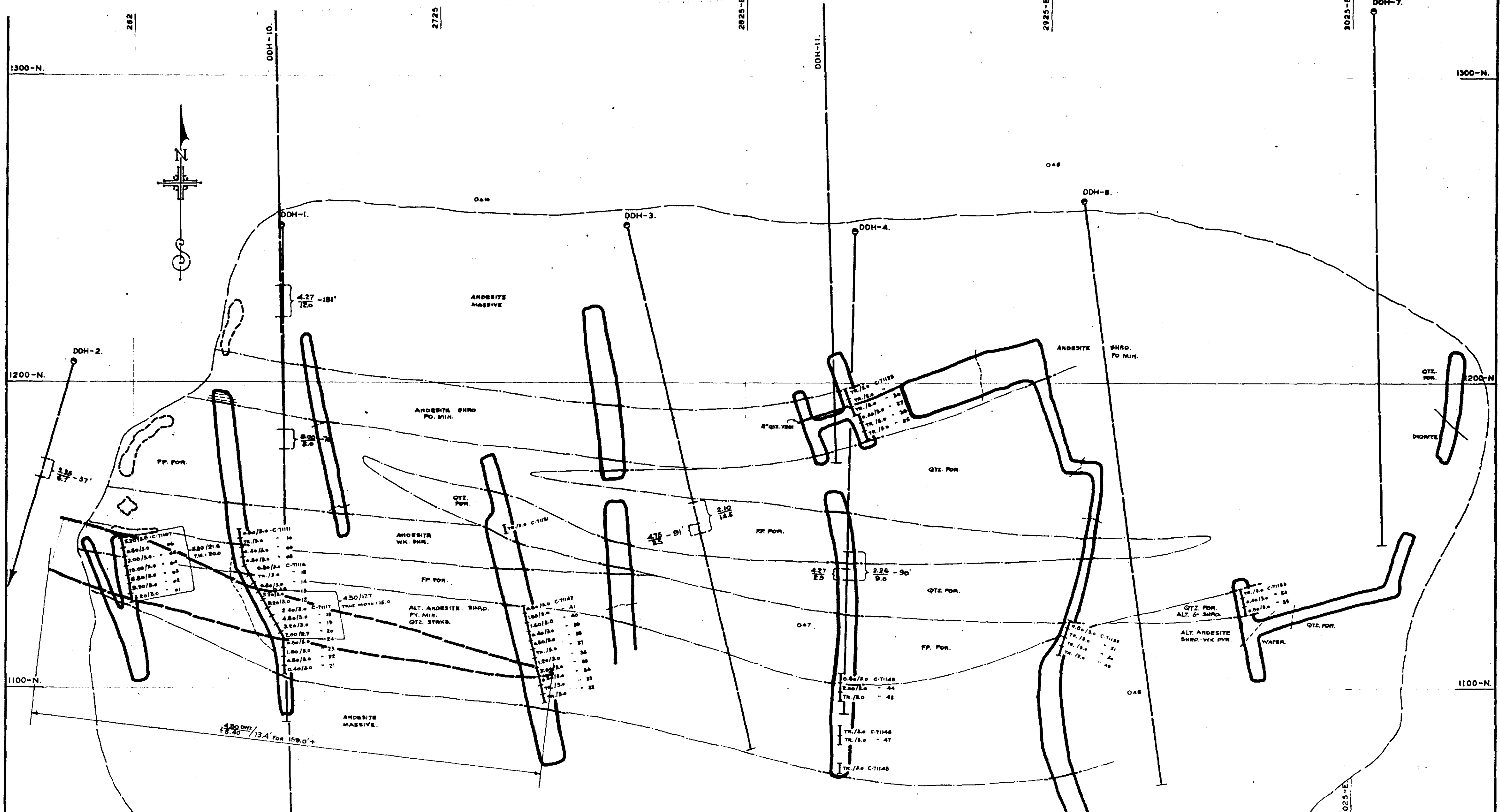




ERIE CANADIAN MINES  
DRAWING LOCATION TRENCH SAMPLING ETC. MARKES PROPERTY. GOODREAU TWP. AS INDICATED  
SCALE DATA FROM MARKES PROP. DWGS. 509  
REF. NO. 509  
DRAWN BY K.O.M.  
DATE APR. 6-38.

JACOBSON 0036 #3





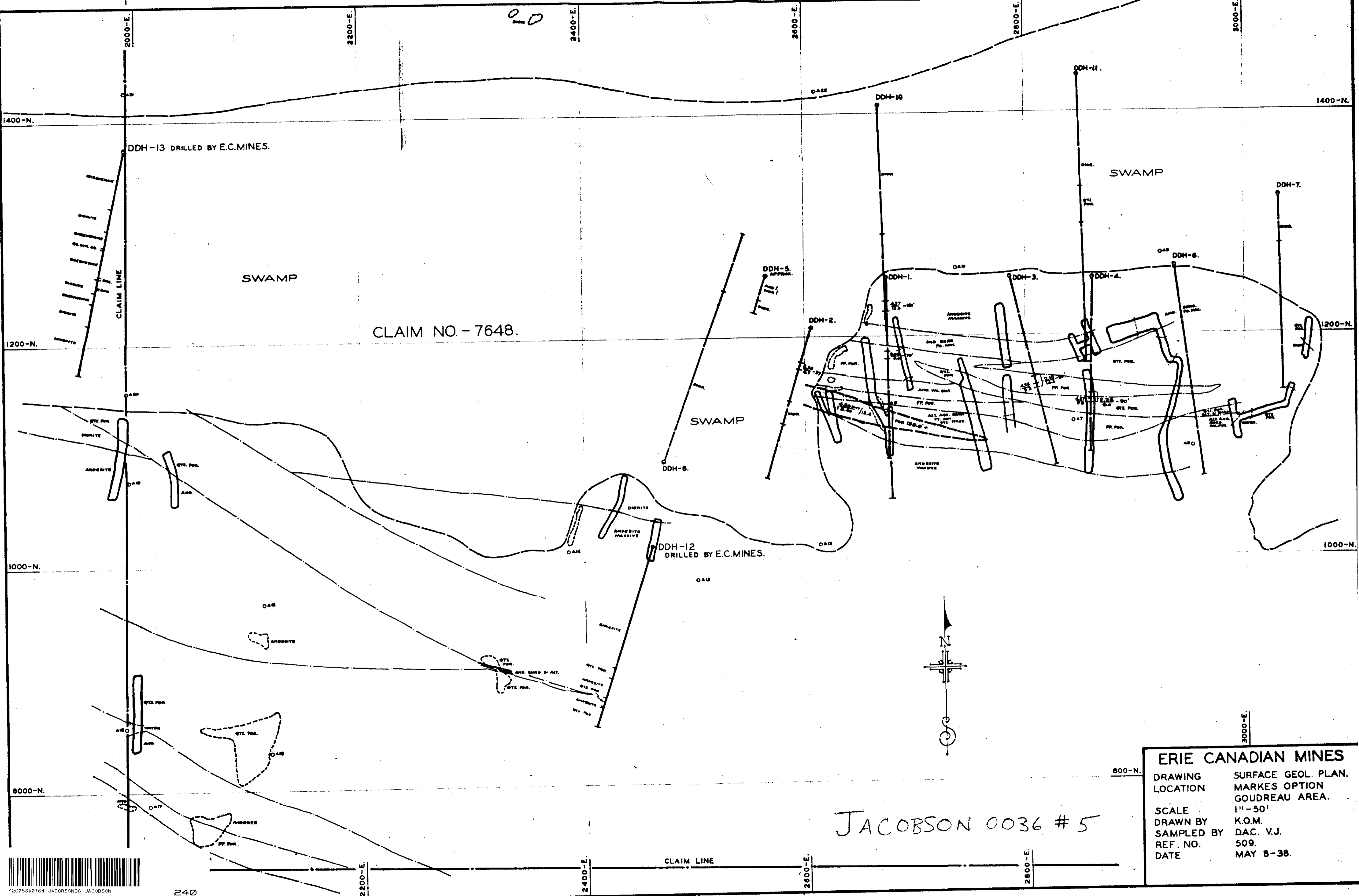
JACOBSON-0036 #4

**ERIE CANADIAN MINES**  
 DRAWING LOCATION TRENCH ASSAY PLAN.  
 MARKES OPTION  
 GOUDREAU AREA. ONT.  
 SCALE 1" = 20'  
 DRAWN BY K.O.M.  
 MAPPED BY G.L.H. DK.B.  
 REF. NO. 509.  
 DATE MAY 8-38.





10



**ERIE CANADIAN MINES**  
 DRAWING LOCATION SURFACE GEOL. PLAN.  
 MARKES OPTION  
 GOUDREAU AREA.  
 SCALE 1" = 50'  
 DRAWN BY K.O.M.  
 SAMPLED BY DAC. V.J.  
 REF. NO. 509.  
 DATE MAY 8-38.



240