



42C155E8765 NAMEIGOS18A1 NAMEIGOS

010

TABLE REPORT UPON THE
STENABAUGH SYNDICATE CLAIMS
In Nasseigos Township

Oba Area

Sault Ste Marie N. D.

RECEIVED

APR 8 1967

RESIDENT GEOLOGIST
SAULT STE. MARIE

*Donated to OBM
by Cominco*

LOCATION - These claims are situated in the north-east corner of Nasseigos Township, in the Oba Area, of the Sault Ste Marie Mining Division of Ontario. The property is approximately 31.5 miles south-west of Oba on the Canadian National Railways, and 23.5 miles west of north from Erans where the Canadian Pacific and Algoma Central railways intersect.

ACCESS - - From Oba, on the C N R the claims may be reached by a water and portage route by way of the Oba River and Kabinakagami Lake and River, and a further trail of about two miles. It is possible for a plane to use a small lake about two miles from the camp, particularly in the winter time.

OWNERSHIP - The property is held by an organization of interested claim owners which is known as the Stenabaugh Syndicate, of which Mr A. K. Jarvis, 149 Pim Street, Sault Ste Marie, Ontario, is the secretary, and Mr John Ryan, also of Sault Ste Marie, is the trustee appointed for purposes of the partitioning of the property.

CLAIMS - - In the syndicated grouping there are fifteen unpatented mining claims as follow:

<u>Claim Nos</u>	<u>Owners</u>	<u>Interests</u>
SSM-8760-1-2	J E Stenabaugh	38%
SSM-8775, -78	G H R Phillips	10%
SSM-8779, -80	J J Phillips	10%
SSM-8776, -77	K Duval	10%
SSM-8757-8-9	A E Jarvis	11%
SSM-8772-3-4	J Duchemie	10%
No Claims	J Ryan, Trustee	11%

During the option period 21 additional claims were staked on behalf of Consolidated, but these were never recorded and allowed to lapse.

HISTORY - The principal claims were staked following the discovery made by James E Stenabaugh and associates during the summer of 1935. Some exploratory work in the nature of general prospecting and trenching was accomplished during the fall of the year.

NOT TO BE REMOVED FROM
THE OFFICE OF THE RESIDENT
GEOLOGIST, ONT. DEPT. OF MINES
SAULT STE. MARIE, ONT.

SSM-1051

Stenabaugh Syndicate Claims - 2

In December, 1935, the claims were presented for the investigation of Consolidated by Messrs James Stenabaugh and Thomas Morrison. Grab samples brought in by these men returned assay values of 0.30, 0.40, 0.12 and 0.02 in gold.

In January, 1936, the property was visited by Mr D C McKechnie, following which there was submitted a report which recommended further exploration work and the acquisition of an option upon the claims by Consolidated.

Meanwhile the different owners of the various claims in the group formed a Syndicate with A B Jarvis, as Secretary, and John Ryan, as Trustee. This was to facilitate negotiations in connection with the optioning of the claims in a group.

Subsequently an option agreement was arranged and duly completed as between the Syndicate and Consolidated. The total purchase price was \$150,000 but no immediate cash payments were required, the stipulation being that exploration work be proceeded with at once. Payments arranged in the option agreement were to be made as follows:

On August 1st 1936	- \$5,000.00
On December 1st 1936	- \$5,000.00
On April 1st 1937	- \$10,000.00
On August 1st 1937	- \$10,000.00
On December 1st 1937	- \$20,000.00
On February 1st 1938	- \$50,000.00
On August 1st 1938	- \$50,000.00

GENERAL GEOLOGY - The rocks occurring in this area are of a general old age, and include a granite gneiss which is considered to be of an older period than the more common Keewatin formation.

A belt of Keewatin schist complex crosses the property in a general SW-NE direction. About two claims to the west of the showings there is a granitic gneiss occurrence, while approximately 1½ miles north-west of the workings there is a nose of Algonan granite.

The showings occur in a silicified zone which indicated a south-easterly trend to cut the formation obliquely. Mineralization is principally pyrite, which frequently occurs in seams. Somewhat erratic values in gold were obtainable.

In the immediate area there are two such zones indicated. The one is on the south end of the property, while the second is about one-half mile south-west upon

Stenabaugh Syndicate Claims - 3

the Saunby Claims.

DEVELOPMENT - By the Owners: Some surface work in the nature of trenching had been accomplished by the owners of the claims but the amount done was insufficient to permit a definite appraisal of the property's merits. Near the south boundary of the group controlled by the Syndicate a trench exposed what appeared to be an extensive silicified and pyritized zone carrying a E 50 K strike and a dip of 70-75 degrees to the north-east. Throughout the 38-foot cross-trench mineralization persisted in varying amounts, while neither wall of the zone was indicated. Several samples were taken from this trench upon the occasion of Mr McKechnie's visit. These, commencing from the SE end of the trench, were as follow:

<u>Footage</u>	<u>Sample No</u>	<u>Width-Ft</u>	<u>Gold-Oz</u>
0.0-3.0	567	3.0	TR
3.0-6.0	568	3.0	TR
6.0-9.0	569	3.0	0.10
9.0-12.0	570	3.0	0.22
12.0-15.0	571	3.0	TR
15.0-18.0	572	3.0	0.04
18.0-21.0	573	3.0	0.22
21.0-24.0	574	3.0	TR
24.0-27.0	575	3.0	0.02
27.0-30.0	- Dyke, of 3.0-foot width, cuts through.		
30.0-33.0	576	3.0	0.10
33.0-36.0	577	3.0	0.10
36.0-38.0	578	2.0	0.24

By Consolidated: On January 16th 1936 the movement of a crew of men and an outfit into the property was commenced. From Missinabic, on the Canadian Pacific Railway 23.8 miles east of Franz, eleven plane trips within two days completed the freighting to a small lake near the proposed camp site. Tent-camps were erected for the accomodation of the crew, and shortly a program of surface trenching was begun.

Stenabaugh Syndicate Claims - 4

Overburden proved to be somewhat heavier than had been anticipated, but by February 19th there had been completed 215.0 linear feet of trenching. The bedrock was broken by drilling and blasting. Samples were taken from mineralized sections exposed.

Results of this work was to indicate that the zone of mineralization did not continue through as expected, and further work proved distinctly disappointing. Further samples taken returned negligible value in gold. Meanwhile instructions came through requesting the discontinuation of the exploration work; the crew was then promptly withdrawn on February 20th 1936. The camp and equipment was left in care of a man who was personally interested in the property.

In that exploration work had been somewhat hampered by snow and winter conditions, particularly so after the trend of the zone had been lost, it was deemed advisable to have another examination of the claims made in the early spring. Mr G H Morrison visited the property in the first part of June; his letter under date of June 14, 1936, gives the following information concerning the property and the immediate area:

"On claims surrounding the Company's option in
"Hameigos Township, and held by Stenabaugh,
"Saunby, Conell (?), and other interested parties,
"prospecting with considerable stripping
"and trenching has been done, both last fall
"and this spring, which upon examination has
"disclosed nothing of encouragement for the near-
"by area. In fact, with the exception of Stena-
"baugh, all other interested parties have either
"pulled out or completed their assessment work
"for the year, and appear to be now hanging on
"for further action from the Smelters"

Arrangements were made for the removal of the camp outfit by way of Oba on the Canadian National.

On June 17th 1936, a formal notice of abandonment of the property and the option thereon was served upon the Secretary of the Syndicate.

Work done upon the property permitted the recording of assessment work for another year, and this was accordingly done.

District Office,
Sudbury,
Ontario.
January 1937.

B

S.S.M. - 1051

cc - Montreal Office (2)
Trail Office (1)
Sudbury Office (1)

LOCATION Nameigos Twp., between White River and Oba N.D. OR AREA Sault Ste. Marie PROVINCE Ont.

OWNER Stonabaugh Syndicate, Sault Ste. Marie
PROPERTY 15 claims
STATUS Unpatented.
Etc.

FINANCIAL Optioned by C.M. & S. for \$150,000

MINERAL & BRIEF DESCRIPTION Poor gold prospect.

HISTORY Discovered in 1935; optioned by C.M. & S. Co. in Jan. 1936. Trenching was done from Jan. 16/36 to Feb. 20/36. Option abandoned June/36.

PRODUCTION None
WORK DONE 215 lineal ft. of trenching.

GEOLOGY A silicified zone in Keewatin schist, pyrite occurs in seams; erratic gold values were obtained.

ORE Trenching by C.M. & S. showed negligible values and the mineralization was not as extensive as had been expected.

GENERAL

CONCLUSION Of no further interest.

REPORT BY D.C. McK. Jan./36 DATE
D.C. McK. Jan./37

NAME OF GROUP

CROSS REFERENCE NAMES

INDEX BY A.S.H. Feb./44

STENABAUGH



42C155E876S NAME1G0S10A1 NAME1G0S

900

RECEIVED

RESIDENT GEOLOGIST
SAULT STE. MARIE

SSM-1051

Breckenridge Township


Nomeigos Township

Duval SSM 8777	Duval SSM 8776	Duval SSM 8775	Douchmie SSM 8774	Douchmie SSM 8773	Douchmie SSM 8772
Jarvis SSM 8759	Jarvis SSM 8758	Jarvis SSM 8757	Phillips SSM 8780	Phillips SSM 8779	Phillips SSM 8778
		Stenabough SSM 8760	Stenabough SSM 8761	Stenabough SSM 8762	Click SSM 8797




Note: Showing assumed to be on SSM-8761, as this is only claim having a geological symbol shown, and because it is center claim of Stenabough's 3 claims. PEB

Trout River



1" = 1/4 mile approx.

1" = 1/4 mile



Drawn by:	Traced by: <u>WFM</u>
Revised by:	Revised by:
Date:	Date:

Scale: _____ Date: _____ Plate: _____

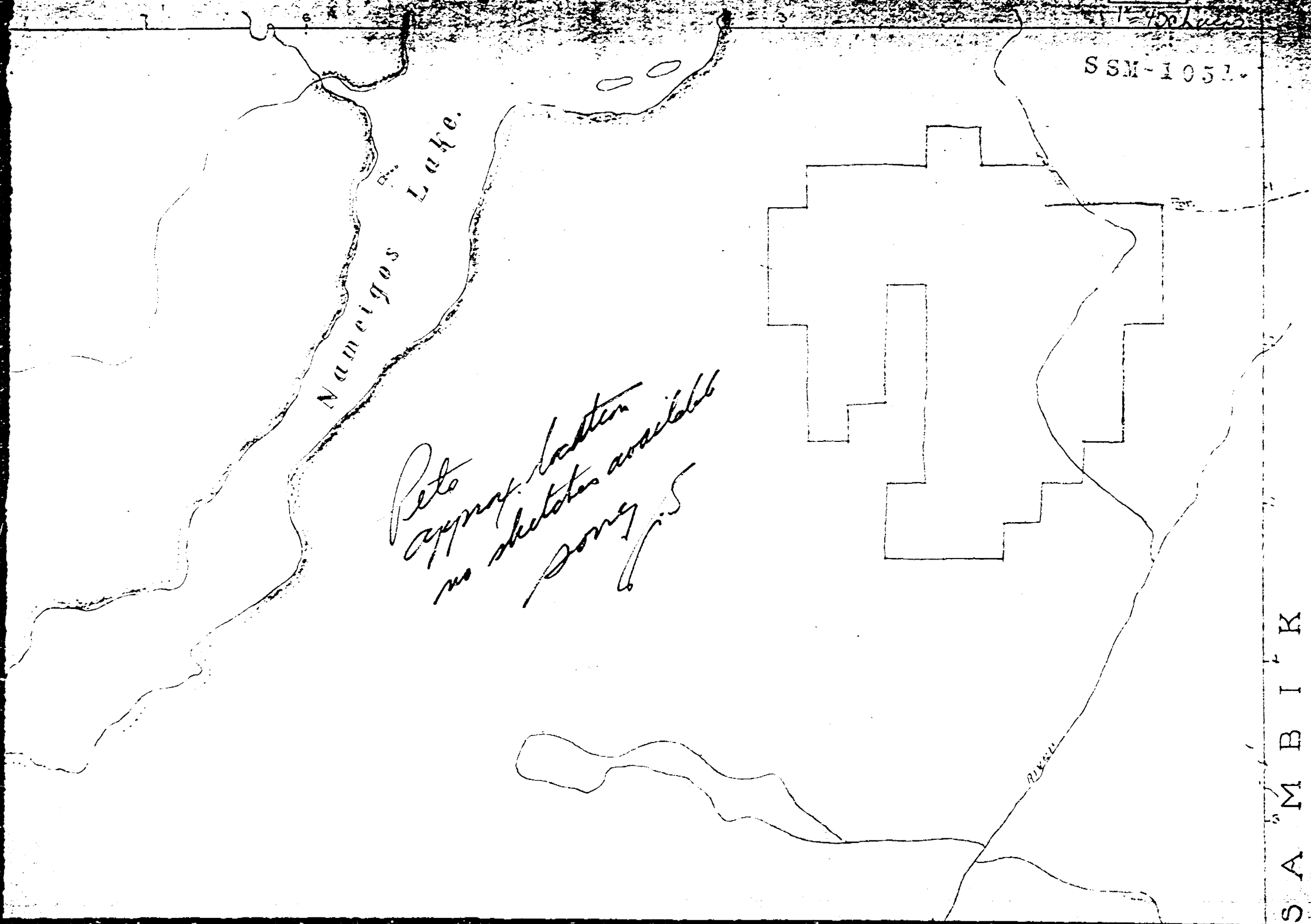
ISSUE
1957
L. OF MEX

NAMEIGOS

ANY STATE OR
MINING LANDS
HEREIN ARE FOR CHECKING
PURPOSES ONLY - MUST
NOT BE SOLD.

Scale 1" = 40 Miles

SSM-1051



*Peto
approx. location
no sketches available
pony j.s*

S A M B I K