

19640.594 *

19640.596

PROSPECTING, STRIPPING AND TRENCHING
for the recording of mining claims.

2.17066

Prepared by George Daniels of Terrace Bay, Ontario
for Mining Claim 77 et al, November 18, 1996.

This report has an attached Plan of Work.

This report encompasses 14 mining claims consisting of
49 claim units located in Syine Township and recorded in the
Thunder Bay Mining Division.

A prospecting, manual stripping and trenching program
was carried out by the author during the summer of 1996.
Prospecting was carried out over the entire 14 mining claim
block with manual stripping and trenching done on specific
mining claims as indicated on the attached Plan of Work.
Sampling and assaying was also carried out throughout the
summer and early fall.

As a result of the prospecting program, several older
but previously unknown trenches were located throughout the
property. In some cases, the trenches were extensions of
previously known explored areas while in other areas the
trenches appear to be isolated to themselves.

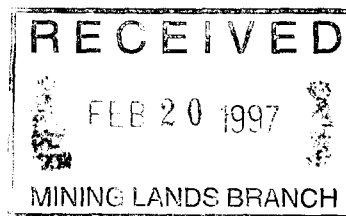
In all cases, after cleaning, washing and detailed
examination, it appears that the trenches were following
mineralized quartz veining systems, usually within shear
zones.

Samples and assays from various trenches located
throughout the claim block reported a range of low to very
significant gold values.

The main purpose of the summer prospecting program was
to locate old trenches and workings which have been reported
in geological reports dating back to the 1890's, but which
have never been located in recent years. A secondary purpose
was to identify in general terms the nature of the geology
found along the face of these old trenches.

Physical work carried out over the summer consisted of
cleaning and washing old trenches, stripping outcrop and
sampling.

010



The writer concludes that most trenches located appear to be following an east-west extension of the old Empress mine workings. These trenches for the most part confirm a continuing strike length ^{there is} for several shear zones and quartz vaining systems. Other more isolated trenches appear to be confirming possible parallel systems to the north and east.

.....

SUMMARY OF WORK PERFORMED by George Daniels
on Mining Claims 1183277 et al - Nov. 18/96

SUMMER 96 EXPLORATION PROGRAM

Days Worked by George Daniels

Day	Date	Claim #	(Units)	Work Performed
1	May 18	1224852 ✓	4	Prospecting
2	19			Prospecting
3	20			Cleaning Old Trenches
4	21			Cleaning Old Trenches
5	22	1224851 ✓	5	Prospecting
6	23			Prospecting
7	24	1224855 ✓	1	Prospecting
8	25			Propsecting
9	26			Propsecting
10	27	1183277 ✓	4	Prospecting
11	28			Prospecting
12	29			Prospecting
13	30			Prospecting
14	31	1224898 ✓	4	Prospecting
15	June 1			Prospecting
16	2			Prospecting
17	3			Prospecting
18	4	1224899 ✓	8	Prospecting
19	5			Prospective
20	6			Prospecting
21	7			Prospecting
22	8			Prospecting
23	9			Prospecting
24	10			Prospecting
25	11			Prospecting
26	12			Prospecting
27	13			Prospecting
28	14	1224900 ✓	1	Prospecting
29	15			Prospecting

George Daniels; Mining Claims 1183277 et al; Nov. 18/96,
Cont'd.

Day	Date	Claim # (Units)	Work Performed
30	17	1224856 ✓ 1	Prospecting
31	18		Prospecting
32	19	1224853 ✓ 4	Prospecting
33	20		Prospecting
34	21		Prospecting
35	22		Prospecting
36	23	1209259 ✓ 1	Prospecting
37	24		Prospecting
38	25		Prospecting
39	28	1224852 ✓ 4	Prospecting
40	29		Prospecting
41	30		Prospecting
42	July 25	1208190 ✓ 8	Prospecting
43	26		Prospecting
44	27	1208190 ✓ 8	Prospecting
45	28		Prospecting
46	Aug. 2	1196616 1	Stripping
47	3		Trenching
48	Sept 9	1208190 ✓ 8	Prospecting
49	10		Prospecting
50	11		Prospecting
51	12		Prospecting
52	13		Prospecting
53	16		Stripping
54	17		Stripping
55	18		Trenching
56	19		Trenching
57	20	1208188 ✓ 1	Prospecting
58	23		Prospecting
59	24		Cleaning old trenches
60	25		Cleaning old trenches
61	26	11224854 ✓ 6	Prospecting
62	27		Prospecting
63	Oct. 28		Prospecting

George Daniels; Mining Claims 1183277 et al: Nov. 18/96

STATEMENT OF COSTS: SUMMER 96 PROGRAM

Direct Costs:

Labour:	63 days @ \$150.00/day	\$ 9,450.00	
Assaying:		1,351.15	
Supplies - Explosives		299.13	
Equipment Rental - Pump		1,250.00	
Total Direct Costs			\$12,350.28

Indirect Costs:

Travel:	2,400 km. @ \$ 0.30/km.	720.00	
Food & Supplies: 63 @ \$ 24.00		1,512.00	
Total Indirect Costs:			2,232.00

TOTAL WORK ASSESSMENT COSTS SUBMITTED			\$14,582.28
---------------------------------------	--	--	-------------

Ontario GEOServices Centre
Geoscience Laboratories
Certificate of Analysis
Gravimetric Fire Assay Final Report

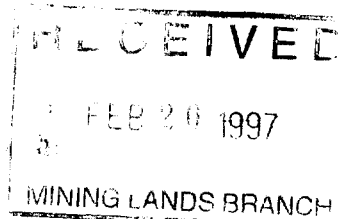
2.17066

Client : Smyk
Project Number :
Report Date : Oct 21 1996
GL Ref Number : D96-0071

Lab ID	Sample ID	Rock Type	Au	Ag	Comments
D96-0071-006	96-BEM-01	Quartz Vein	N.D.	-	
D96-0071-007	96-BEM-02	Quartz Vein	0.02	-	
D96-0071-008	96-BEM-03	Altered Volc.	N.D.	-	
D96-0071-009	96-BEM-04	Quartz Vein	N.D.	-	
D96-0071-010	96-BEM-05	Quartz Vein	N.D.	-	
D96-0071-011	96-BEM-06	Quartz Vein	N.D.	-	
D96-0071-012	96-BEM-07	Quartz Vein	N.D.	-	
D96-0071-013	96-BEM-08	Quartz Vein	0.30	-	
D96-0071-014	96-BEM-09	Quartz Vein	N.D.	-	
D96-0071-015	96-BEM-10	Quartz Vein	0.16	-	
D96-0071-016	96-BEM-11	Quartz Vein	N.D.	-	
D96-0071-017	96-BEM-13	Quartz Vein	N.D.	-	
D96-0071-018	96-BEM-14	Quartz Vein	Trace	-	
D96-0071-019	96-BEM-15	Quartz Vein	0.09	-	
D96-0071-020	96-BEM-16A	Altered Volc.	N.D.	-	
D96-0071-021	96-BEM-16B	Quartz Vein	0.20	-	
D96-0071-022	96-BEM-17	Quartz Vein	Trace	-	
D96-0071-023	96-BEM-18	Altered Volc.	0.03	-	
D96-0071-024	96-BEM-19	Quartz Vein	0.64	-	
D96-0071-025	96-BEM-20	Quartz Vein	N.D.	-	

Comments pertaining to your samples :

QC Notes : All values in oz/ton.
: Results are for samples as received.
: - = Not Measured
: N.D. = Not Detected
: Trace = Detected but not measurable



Analyst Approval : PFL
GFA QC Approval : JLM
Procedure # : MS-14

Page 1 of 2

Schreiber-Hemlo District

Laboratory Submission

OGS Thunder Bay

ND 96 BEM-16A East Trench # 1	Au	Altered volcanics	grey, weakly carbonatized, sericitized, volcanic phyllite; disseminated pyrite < 2% throughout; rusty-weathering
.2096 BEM-16B East Trench # 1	Au	Qtz vein + host	white quartz-carbonate veinlets in grey, sericitic host; wispy, disseminated pyrite + chalcopyrite < 3% in vein and host
Rec 96 BEM-17 East Trench # 3	Au	Quartz vein	bull white quartz (no calcite) with coarse sphalerite; disseminated subhedral pyrite in sheared, sericitic, grey volcanic host
.0396 BEM-18 East Trench # 3	Au	Altered volcanics	grey, weakly carbonatized, sericitized, volcanic phyllite; disseminated pyrite \leq 2% throughout; rusty-weathering
.64 96 BEM-19 East Trench # 4	Au	Quartz vein	rusty-weathering, sugary white quartz with no calcite; disseminated, fine-grained pyrite throughout \leq 2%
ND 96 BEM-20 south of Trench # 7	Au	Qtz vein + host	grey, non-carbonatized, sericitic phyllitic host to thin, white quartz veins; disseminated to wispy pyrite in host and vein \leq 2%

page 4

					sericitized, chloritized host; disseminated to wispy pyrite $\leq 3\%$	
02/TON AJ	NP 96 BEM-04	Trench # 2 - 1.5 metre chip (0 to 1.5 m from north end)	Au	Qtz vein + host	trench has series of at least 5 parallel veins in sheared, altered volcanics (as above); pyrite \pm chalcocopyrite \pm sphalerite	
	.02	96 BEM-05	Trench # 2 - 1.5 metre chip (1.5 to 3.0 m from north end)	Au	Qtz vein + host	trench has series of at least 5 parallel veins in sheared, altered volcanics (as above); pyrite \pm chalcocopyrite \pm sphalerite
		NP 96 BEM-06	Trench # 2 - 1.5 metre chip (3.0 to 4.5 m from north end)	Au	Qtz vein + host	trench has series of at least 5 parallel veins in sheared, altered volcanics (as above); pyrite \pm chalcocopyrite \pm sphalerite
		NP 96 BEM-07	Trench # 2 - 1.5 metre chip (4.5 to 6.0 m from north end)	Au	Qtz vein + host	trench has series of at least 5 parallel veins in sheared, altered volcanics (as above); pyrite \pm chalcocopyrite \pm sphalerite
	.30	96 BEM-08	Trench # 2 -grab	Au	Quartz vein	rusty-weathering, bull-white quartz with sericitic, foliated host; no calcite; disseminated pyrite in vein and host $\leq 2\%$
		NP 96 BEM-09	Trench # 2 -grab	Au	Quartz vein	rusty-weathering, bull-white quartz with sericitic, foliated host; no calcite; disseminated pyrite in vein and host $\leq 2\%$
	.16	96 BEM-10	Trench # 2 -grab	Au	Quartz vein	rusty-weathering, bull-white quartz with sericitic, foliated host; disseminated chalcocopyrite, minor sphalerite, pyrite $\leq 2\%$
		NO 96 BEM-11	Trench # 5 - grab from boulder	Au	Quartz vein	glassy grey-white quartz with calcitic septa in grey, chlorite- and sericite-rich host; disseminated pyrite $\leq 2\%$
		96 BEM-12	Trench # 6	MISSING	MISSING	MISSING
		NO 96 BEM-13	Trench # 8	Au	Qtz vein + host	similar to -11, but with appreciable, coarse sphalerite and pyrite
	Trace	96 BEM-14	East Trench # 2	Au	Quartz vein	massive buff-white to cherty quartz vein in sericitic, rusty host; disseminated to wispy subhedral pyrite $< 3\%$; no calcite
	.09	96 BEM-15	East Trench # 2	Au	Quartz vein	bull-white quartz with disseminated to wispy pyrite + chalcocopyrite; grey, sericitic, non-carbonatized host

MNDM LABORATORY SUBMISSION**Submitted by: Mark Smyk****Date: September 13 / 96**

<u>Sample No.</u>	<u>Client / Location</u>	<u>Analyze For:</u>	<u>Sample Name</u>	<u>Sample Description</u>
	OFFICE / Empress Mine East			
96 BEM-01	Trench near Claim Line	Au	Qtz. vein + host	2 metre chip sample across 3 quartz veins (≤ 20 cm each); host is sheared, fissile, sericitic, chlorite phyllite; minor diss. pyrite
96 BEM-02	Trench near creek (vein)	Au	Quartz vein	bull white quartz vein with minor calcite seams; disseminated to wispy chalcopyrite (+ malachite) $\leq 2\%$; minor pyrite, sphalerite
96 BEM-03	Trench near creek (host)	Au	Altered volcanics	rusty-weathering, laminated quartz+calcite // grey, aphanitic,

2.12066

Days worked on claims in Lyine Temp.

Claim # 1208190

Sept.	9th	3 prospectors	x 10 hours per day	at \$150 ⁰⁰
	10 "	"	"	"
	11 "	"	"	"
	12 "	"	"	"
	13 "	"	"	"
	14 "	"	"	"
	16 "	"	"	"
	17 "	"	"	"
	18 "	"	"	"
	19 "	"	"	"

Claim # 1208188

Sept.	20th	3 prospectors	x 10 hours per day	at \$150.00
	23rd	"	"	"
	24th	2	"	"
	25th	1	"	"
	26th	1	"	"
	27th	2	"	"

Work was conducted by the three prospectors

S. Daniels # E 31831

A. Ferguson # E 28434

J. Ferguson # E 28845

INVOICE

2.17066

OUR NUMBER	331999
DATE	Aug 9/96
CUSTOMER'S ORDER	

SOLD TO <u>G DANIELS</u>
ADDRESS <u>115 EAST GROVE CR</u> <u>TERRACE PARK ON POTWU</u>

SHIP TO <u>Rental</u>
ADDRESS <u>Lotus at Lake Sept 14th 1996</u>

TAX REG. NO.	SALESMAN	F.O.B.	TERMS	VIA
--------------	----------	--------	-------	-----

QUANTITY	DESCRIPTION	PRICE	AMOUNT
	Pump Wajax		
	500' - 1 1/2" Hose		
	20' 2" Suction Hose & Nozzle		
	Cobra Drill		
1-	18' Drill Bit		
1	24' Drill Bit		
	Tax included		
	for the new handle		
	<u>Total</u>		<u>\$1,750.00</u>

BLUELINE DC31

[Signature]

Thank You!



ACCURASSAY LABORATORIES

(A DIVISION OF ASSAY LABORATORY SERVICES, INC.)

MINERAL ASSAYERS, ENVIRONMENTAL CHEMISTS,
ANALYTICAL CONSULTANTS

1070 Lithium Drive, Unit 2, THUNDER BAY, ON P7B 6G3
Tel.: (807) 623-6448 Fax: (807) 623-6820

INVOICE

35549

TO
GEORGE DANIELS
BOX 536
TERFACE BAY, ONTARIO
POT 2W0

DATE	July 29, 1996
CUSTOMER ORDER No.	
WORK ORDER No.	Job #964766
DATE SUBMITTED	

TERMS

Net 30 days, 1.5% per month on overdue accounts

11	Sample Prep	\$4.25	\$44.75
11	gold	\$0.65	\$106.15
2	Copper	\$4.50	\$11.50
2	Zinc	\$1.95	\$3.90
1	Report Charge	\$5.00	\$5.00
Subtotal			\$175.30
7% G.S.T. #R100294768			\$12.27
Amount Due Before Aug 27, 1996			\$187.57
			187.57

RECEIVED
FEB 20 1997
MINING LANDS BRANCH

Thank You!

Thank You!



ACCURASSAY LABORATORIES

(A DIVISION OF ASSAY LABORATORY SERVICES, INC.)

MINERAL ASSAYERS, ENVIRONMENTAL CHEMISTS,
ANALYTICAL CONSULTANTS

1070 Lithium Drive, Unit 2, THUNDER BAY, ON P7B 6G3
Tel.: (807) 623-6446 Fax: (807) 623-6820

INVOICE #

35540

TO

GEORGE DANIELS
BOX 526
TERRACE BAY, ONTARIO
P0T 2W0

DATE	JULY 29, 1996
CUSTOMER ORDER No.	
WORK ORDER No.	Job #106-1094
DATE SUBMITTED	

TERMS

Nt 30 days, 1.5% per month on overdue accounts.

2	Sample Prep	\$4.25	\$12.75
3	Gold	\$9.65	\$28.95
1	Report Charge	\$5.00	\$5.00
Subtotal			\$46.70
2% s.t. #R100294768			\$3.27
Amount Due Before Aug 29, 1996			\$49.97
			49.97

RECEIVED
FEB 20 1997
MINING LANDS BRANCH



ACCURASSAY LABORATORIES

(A DIVISION OF ASSAY LABORATORY SERVICES, INC.)
MINERAL ASSAYERS, ENVIRONMENTAL CHEMISTS,
ANALYTICAL CONSULTANTS
1070 Lithium Drive, Unit 2, THUNDER BAY, ON P7B 6G3
Tel.: (807) 823-8448 Fax: (807) 823-8820

MINING LANDS BRANCH

35551

TO
GEORGE DANIELS
BOX 526
TERRACE BAY, ONTARIO
P0T 2W0

DATE	July 29, 1997
CUSTOMER ORDER No.	
WORK ORDER No.	Job #964865
DATE SUBMITTED	

TERMS

Net 30 days, 1.5% per month on overdue accounts

2	Sample Prep	\$4.25	\$8.50
2	Gold	\$9.85	\$19.70
1	Report Charge	\$5.00	\$5.00
			\$33.20
	Subtotal		\$21.30
	7% G.S.T. #R100294768		\$35.10
	Amount Due Before Aug 29, 1997		35 10

RECEIVED
FEB 20 1997
MINING LANDS BRANCH



ACCURASSAY LABORATORIES

(A DIVISION OF ASSAY LABORATORY SERVICES, INC.)

MINERAL ASSAYERS, ENVIRONMENTAL CHEMISTS,
ANALYTICAL CONSULTANTS

1070 Lithium Drive, Unit 2, THUNDER BAY, ON P7B 6G3
Tel.: (807) 823-8448 Fax: (807) 823-8820

35816

TO

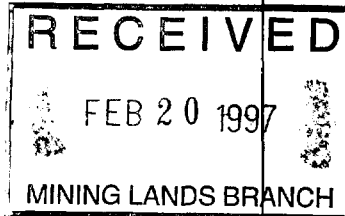
G. DANIELS
BOX 526
TERRACE BAY, ONTARIO
POT 2W0

DATE	Oct. 31, 1996
CUSTOMER ORDER No.	
WORK ORDER No.	Job #9641104
DATE SUBMITTED	

TERMS

Net 30 days, 1.5% per month on overdue accounts

			AMOUNT
17	Sample Prep	\$4.25	\$72.25
17	Gold	\$9.65	\$164.05
3	Silver	\$4.50	\$13.50
1	Report Charge	\$5.00	\$5.00
Subtotal			\$254.80
7% G.S.T. #R100294768			\$17.84
Amount Due Before Nov. 30, 1996			\$272.64



Thank You!



ACCURASSAY LABORATORIES

(A DIVISION OF ASSAY LABORATORY SERVICES, INC.)

MINERAL ASSAYERS, ENVIRONMENTAL CHEMISTS,
ANALYTICAL CONSULTANTS

1070 Lithium Drive, Unit 2, THUNDER BAY, ON P7B 6G3
Tel: (807) 623-6446 Fax: (807) 622-8620

35818

TO

G. DANIELS
BOX 526
TERRACE BAY, ONTARIO
POT 2W0

DATE	Oct. 31, 1996
CUSTOMER ORDER No.	
WORK ORDER No.	Job #9641174
DATE SUBMITTED	

TERMS

Net 30 days, 1.5% per month on overdue accounts

		PRICE	AMOUNT
15	Sample Prep	\$4.25	\$63.75
15	Gold	\$9.65	\$144.75
5	Silver	\$4.50	\$22.50
1	Report Charge	\$5.00	\$5.00
Subtotal			\$236.00
7% G.S.T. #R100294768			\$16.52
Amount Due Before Nov. 30, 1996			\$252.52

RECEIVED
FEB 20 1997
MINING LANDS BRANCH



ACCURASSAY LABORATORIES

(A DIVISION OF ASSAY LABORATORY SERVICES, INC.)

MINERAL ASSAYERS, ENVIRONMENTAL CHEMISTS,
ANALYTICAL CONSULTANTS

1070 Lithium Drive, Unit 2, THUNDER BAY, ON P7B 8G3
Tel: (807) 823-8448 Fax: (807) 823-8820

TO

G. DANIELS
BOX 526
TERRACE BAY, ONTARIO
POT 2WC

35817

DATE	Oct. 31, 1996
CUSTOMER ORDER No	
WORK ORDER No.	Job #9641031
DATE SUBMITTED	

TERMS

Net 30 days, 1.5% per month on overdue accounts

QUANTITY			
12	Sample Prep	\$4.25	\$51.00
12	Gold	\$9.65	\$115.80
1	Report Charge	\$5.00	\$5.00
	Subtotal		\$171.80
	7% G.S.T. #R100294768		\$12.03
	Amount Due Before Nov. 30, 1996		\$183.83

RECEIVED
FEB 20 1997
MINING LANDS BRANCH

REMIT TO

38033202 38033202

ICI SUPERIOR EXPLOSIVES
A BUSINESS UNIT OF ICI CANADA INC.

ICI SUPERIOR EXPLOSIVES
P.O. BOX 159
FENWICK, ON L0S 1C0
(905) 892-5725

INVOICE NUMBER	INVOICE DATE
38033202	24 07 96
TIME IN	TIME OUT

SHIP FROM
HEMLO WORKS
HEMLO , ON
P7B 5E8

PAGE: 1

OLD TO MISC A/R CUSTOMER-THUNDER BA

THUNDER BAY , ON
CANADA 000 000
40037051

SHIP TO
GEORGE DANIELS
SYINE TOWNSHIP
TERRACE BAY
CANADA 000 000
0

DATE ORDERED	DATE REQUIRED	TIME REQUIRED	CUSTOMER REFERENCE NO.	MAG. LIC. NO.	P.S.T. NO.	TERMS
/07/96	24/07/96					NET 30 DAYS
DATE SHIPPED	SHIP VIA		ROUTING		SHIPPER'S MAG. LIC.	VEHICLE NO.

QTY	UM	DESCRIPTION	CUST. PROD.	PRICE	UM	AMOUNT
		FOB SHIPPING POINT				
25	UN	FUSE ASSEMBLIES 3M MANSTART		4.92	UN	123.00
1	CS	MAGNAPAK* 1KG		137.11	CS	137.11
		REGULATORY COMPLIANCE CHARGE				0.00
		7.0 % G.S.T. ON 260.11				18.21
		8.0 % ONTARIO SALES TAX ON 260.11				20.81
		TOTAL AMOUNT				299.13
		PAID BY CHEQUE WITH THANKS				

RECEIVED
FEB 20 1997
MINING LANDS BRANCH

ALLETS USED:	PALLETS RETURNED:	BAGS USED:	BAGS RETURNED:
SS	NET		
SUMMARY OF EMERGENCY RESPONSE PLAN		EMERGENCY RESPONSE TELEPHONE NUMBERS	
ERP-2-0040		1-800-561-3636	
CARDS OFFERED	CLASS	SHIPPER	CARRIER
<input type="checkbox"/> YES <input type="checkbox"/> NO	QUANTITY	PER <i>P. Fiquera</i>	PER <i>G. Daniels</i>
		SHIPPER: ICI SUPERIOR EXPLOSIVES	CONSIGNEE: <i>G. Daniels</i>

SPECIAL INSTRUCTIONS:

ALL PRODUCTS ARE SOLD AND SHIPPED
IN ACCORDANCE WITH THE TERMS OF SALE
ON THE REVERSE SIDE OF THIS DOCUMENT



ACCURASSAY LABORATORIES

(A DIVISION OF ASSAY LABORATORY SERVICES, INC.)

MINERAL ASSAYERS, ENVIRONMENTAL CHEMISTS,
ANALYTICAL CONSULTANTS

1070 Lithium Drive, Unit 2, THUNDER BAY, ON P7B 6G3
Tel.: (807) 623-6448 Fax: (807) 623-6820

35897

TO

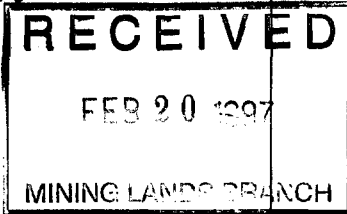
JOHN FERGUSON
BOX 1088
TERRACE BAY, ONTARIO
P0T 2W0

DATE	Oct. 31, 1996
CUSTOMER ORDER No.	
WORK ORDER No.	Job #9641113
DATE SUBMITTED	

TERMS

Net 30 days, 1.5% per month on overdue accounts

12	Sample Prep	\$4.25	\$51.00
12	Gold	\$9.65	\$115.80
4	Acid Digest	\$2.00	\$8.00
3	Copper	\$2.50	\$7.50
2	Zinc	\$1.95	\$3.90
1	Molybdenum	\$1.95	\$1.95
1	Report Charge	\$5.00	\$5.00
	Subtotal		\$193.15
	7% G.S.T. #R100294768		\$13.52
	Amount Due Before Nov. 30, 1996		\$206.67



Thank You!



ACCURASSAY LABORATORIES

(A DIVISION OF ASSAY LABORATORY SERVICES, INC.)

MINERAL ASSAYERS, ENVIRONMENTAL CHEMISTS,
ANALYTICAL CONSULTANTS

1070 Lithium Drive, Unit 2, THUNDER BAY, ON P7B 6G3
Tel.: (807) 823-8448 Fax: (807) 823-8820

35896

TO .

G. DANIELS
BOX 526
TERRACE BAY, ONTARIO
POT 2W0

DATE	35896
CUSTOMER ORDER No.	Oct. 31, 1996
WORK ORDER No.	
DATE SUBMITTED	Job #9641264

TERMS

Net 30 days, 1.5% per month on overdue accounts

8	Sample Prep	\$4.25	\$34.00
8	Gold	\$9.65	\$77.20
8	Silver	\$4.50	\$36.00
1	Report Charge	\$5.00	\$5.00
Subtotal			\$152.20
7% G.S.T. #R100294768			\$10.65
Amount Due Before Nov. 30, 1996			\$162.85

RECEIVED
FEB 20 1997
MINING LANDS BRANCH

Thank You!

Regional Geology

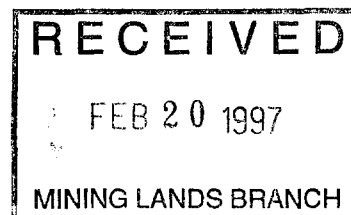
Syine Twp. And the Santoy Lake Area:

The property in part of the Schreiber-Hemlo Greenstone Belt and lies within an area underlain by an interlayered volcanic-sedimentary sequence that has been folded, sheared and metamorphosed by the intrusion of several granite bodies. Mafic and felsic volcanics predominate the northern half.

Diorite, Gabbro Hornblendite occur as intrusive rocks within the mafic lavas and tuffs and probably represent feeder dikes and sills. Felsic rocks consist chiefly of agglomerates tuffs and porphyries and constitute a large proportion in the central part of the belt. Cherts and siliceous graphitic schists occur throughout and generally form narrow beds and lenses.

Granite, quartz-diorite, syenite and granitic gneisses form the batholithic intrusions to the north and south.

(See Geological Report #50-J.R. Walker. Jackfish-Middleton Area 1967)






Declaration of Assessment Work Performed on Mining Land

Mining Act, Subsection 65(2) and 66(3), R.S.O. 1990

MINING LANDS

Transaction Number (office use) W9640-594 Assessment Files Research/Imaging

Personal information Mining Act, the info Questions about it 933 Ramsey Lake



42D15NW0028 2.17066 SYINE

900

nd 66(3) of the Mining Act. Under section 8 of the it work and correspond with the mining land holder. of Northern Development and Mines, 6th Floor,

2.17066

Instructions: - For work performed on Crown Lands before recording a claim, use form 0240 - Please type or print in ink.

1. Recorded holder(s) (Attach a list if necessary)

Arrived Deemed

Form with fields for Name, Address, Client Number, Telephone Number, Fax Number for George R. Daniels and Jan & Audrey Ferguson.

2. Type of work performed: Check (✓) and report on only ONE of the following groups for this declaration.

Geotechnical: prospecting, surveys, assays and work under section 18 (regs) Physical: drilling, stripping, trenching and associated assays Rehabilitation

Form with fields for Work Type, Office Use, Dates Work Performed, Global Positioning System Data, Township/Area, Mining Division, Resident Geologist.

Please remember to: - obtain a work permit from the Ministry of Natural Resources as required; - provide proper notice to surface rights holders before starting work; - complete and attach a Statement of Costs, form 0212; - provide a map showing contiguous mining lands that are linked or adjoining work; - include two copies of your technical report.

RECEIVED FEB 20 1997 MINING LANDS BRANCH

3. Person or companies who prepared the technical report (Attach a list if necessary)

Form with fields for Name, Address, Telephone Number, Fax Number for George R. Daniels.

4. Certification by Recorded Holder or Agent

I, George R. Daniels, do hereby certify that I have personal knowledge of the facts set forth in this Declaration of Assessment Work having caused the work to be performed or witnessed the same during or after its completion and, to the best of my knowledge, the annexed report is true.

Form with fields for Signature of Recorded Holder or Agent, Date, Agent's Address, Telephone Number, Fax Number.

5. Work to be recorded and distributed. Work can only be assigned to claims that are contiguous (adjoining) to the mining land where work was performed, at the time work was performed. A map showing the contiguous link must accompany this form.

Mining Claim Number. Or if work was done on other eligible mining land, show in this column the location number indicated on the claim map.	Number of Claim Units. For other mining land, list hectares.	Value of work performed on this claim or other mining land.	Value of work applied to this claim.	Value of work assigned to other mining claims.	Bank. Value of work to be distributed at a future date.
eg TB 7827	16 ha	\$26,825	N/A	\$24,000	\$2,825
eg 1234567	12	0	\$24,000	0	0
eg 1234568	2	\$8,892	\$4,000	0	\$4,892
1 1224852'	4 .	750.00	750.00		
2 1224851 ^{AD}	15 .	300.00	300.00		
3 1224855'	1 .	450.00	450.00		
4 1183277'	4 .	600.00	600.00		
5 1224898'	4 .	600.00	600.00		
6 1224899'	8 .	1500.00	3150.00		
7 1224900'	1 .	300.00	300.00		
8 1224856'	1 .	300.00	300.00		
9 1224853'	4 .	600.00	600.00		
10 1209259'	1 .	450.00	450.00		
11 1208190'	8 .	1350.00		1350.00	
12 1208188'	1 .	300.00		300.00	
13 1224854'	6 .	450.00	450.00		
14					
15					
Column Totals		7950.00	7950.00		

RECEIVED
 FEB 20 1997
 MINING LANDS BRANCH

I, _____, do hereby certify that the above work credits are eligible under subsection 7 (1) of the Assessment Work Regulation 6/96 for assignment to contiguous claims or for application to the claim where the work was done.

Signature of Recorded Holder or Agent Authorized in Writing: George R. Daniels Date: 11-21-96

6. Instructions for cutting back credits that are not approved.

Some of the credits claimed in this declaration may be cut back. Please check (✓) in the boxes below to show how you wish to prioritize the deletion of credits:

- 1. Credits are to be cut back from the Bank first, followed by option 2 or 3 or 4 as indicated.
- 2. Credits are to be cut back starting with the claims listed last, working backwards; or
- 3. Credits are to be cut back equally over all claims listed in this declaration; or PLEASE CALL
- 4. Credits are to be cut back as prioritized on the attached appendix or as follows (describe):

Note: If you have not indicated how your credits are to be deleted, credits will be cut back from the Bank first, followed by option number 2 if necessary.

For Office Use Only

Received Stamp Thunder Bay Mining Division NOV 21 1996 RECEIVED	Deemed Approved Date FEBRUARY 19, 1997	Date Notification Sent
	Date Approved	Total Value of Credit Approved ⁸
Approved for Recording by Mining Recorder (Signature)		

Personal information collected on this form is obtained under the authority of subsection 6(1) of the Assessment Work Regulation 6/96. Under section 8 of the Mining Act, the information is a public record. This information will be used to review the assessment work and correspond with the mining land holder. Questions about this collection should be directed to the Chief Mining Recorder, Ministry of Northern Development and Mines, 6th Floor, 933 Ramsey Lake Road, Sudbury, Ontario, P3E 6B5.

Table with 4 columns: Work Type, Units of Work, Cost Per Unit of work, Total Cost. Includes handwritten entry for 'Prospecting' with units '53 days x \$150.' and total cost '7950.00'. Also includes sections for 'Associated Costs', 'Transportation Costs', and 'Food and Lodging Costs'.

Total Value of Assessment Work 7950.00 RECEIVED FEB 20 1997

Calculations of Filing Discounts:

- 1. Work filed within two years of performance is claimed at 100% of the above Total Value of Assessment Work.
2. If work is filed after two years and up to five years after performance, it can only be claimed at 50% of the Total Value of Assessment Work. If this situation applies to your claims, use the calculation below:

TOTAL VALUE OF ASSESSMENT WORK x 0.50 = Total \$ value of worked claimed.

Note: - Work older than 5 years is not eligible for credit. - A recorded holder may be required to verify expenditures claimed in this statement of costs within 45 days of a request for verification and/or correction/clarification.

Certification verifying costs:

I, George R. Daniels do hereby certify, that the amounts shown are as accurate as may reasonably be determined and the costs were incurred while conducting assessment work on the lands indicated on the accompanying Declaration of Work form as Recorded holder I am authorized to make this certification.

Signature: George R. Daniels Date: 11.10.06

Personal information collected on this form is obtained under the authority of subsections 65(2) and 66(3) of the Mining Act. Under section 8 of the Mining Act, the information is a public record. This information will be used to review the assessment work and correspond with the mining land holder. Questions about this collection should be directed to the Chief Mining Recorder, Ministry of Northern Development and Mines, 6th Floor, 933 Ramsey Lake Road, Sudbury, Ontario, P3E 6B5.

Instructions: - For work performed on Crown Lands before recording a claim, use form 0240.
 - Please type or print in ink.

1. Recorded holder(s) (Attach a list if necessary)

Name <i>George R. Daniels</i>	Client Number <i>1264014</i>
Address <i>Box 526 Terrace Bay POT 2W0</i>	Telephone Number <i>825-9097</i>
	Fax Number <i>825-9097</i>
Name <i>Jon & Audrey Ferguson</i>	Client Number <i>(131447) (131386)</i>
Address <i>Box 1058 Terrace Bay POT 2W0</i>	Telephone Number <i>825-9097</i>
	Fax Number <i>825-9097</i>

2. Type of work performed: Check (✓) and report on only ONE of the following groups for this declaration.

Geotechnical: prospecting, surveys, assays and work under section 18 (regs)
 Physical: drilling, stripping, trenching and associated assays
 Rehabilitation

Work Type	Office Use	
	Commodity	
Dates Work Performed	Total \$ Value of Work Claimed	NTS Reference
From <i>18 05 96</i> To <i>28 10 96</i> <small>Day Month Year Day Month Year</small>	<i>56632</i>	
Global Positioning System Data (if available)	Township/Area	Mining Division
	<i>Syive</i>	<i>THUNDER BAY</i>
	M or G-Plan Number	Resident Geologist District
	<i>G.634</i>	<i>SCHREIBER - HENLO</i>

Please remember to: - obtain a work permit from the Ministry of Natural Resources as required;
 - provide proper notice to surface rights holders before starting work;
 - complete and attach a Statement of Costs, form 0212;
 - provide a map showing contiguous mining lands that are linked for assigning work;
 - include two copies of your technical report.

3. Person or companies who prepared the technical report (Attach a list if necessary)

Name <i>George R. Daniels</i>	Telephone Number <i>825-9097</i>
Address <i>Box 526 Terrace Bay</i>	Fax Number <i>825-9097</i>
Name	Telephone Number
Address <i>Thunder Bay Mining Division</i>	Fax Number
Name <i>NOV 21 1996</i>	Telephone Number
Address RECEIVED	Fax Number

4. Certification by Recorded Holder or Agent

I, *George R. Daniels* (Print Name), do hereby certify that I have personal knowledge of the facts set forth in this Declaration of Assessment Work having caused the work to be performed or witnessed the same during or after its completion and, to the best of my knowledge, the annexed report is true.

Signature of Recorded Holder or Agent <i>George R. Daniels</i>	Date <i>11-18-96</i>
Agent's Address <i>Box 526 Terrace Bay</i>	Telephone Number <i>825-9097</i>
	Fax Number <i>825-9097</i>

Mining Claim Number. Or if work was done on other eligible mining land, show in this column the location number indicated on the claim map.	Number of Claim Units. For other mining land, list hectares.	Value of work performed on this claim or other mining land.	Value of work applied to this claim.	Value of work assigned to other mining claims.	Bank value of work to be distributed at a future date.
eg TB 7827	16 ha	\$26,825	N/A	\$24,000	\$2,825
eg 1234567	12	0	\$24,000	0	0
eg 1234568	2	\$ 8,892	\$ 4,000	0	\$4,892
1 1224852	4 SO	—	850 SO		
2 1196616	1 SO	—	800 SO		
3 1224851	5 SO		1700 SO		
4 1224853	4 SO		1000 SO		
5 1224856	1 SO		132 SO		
6 1224898	4 SO		1000 SO		
7 1224899	8 SO		50 SO		
8 1224900	1 SO		100 SO		
9 1208190		4432.00 SO	0 SO	4432.00 SO	
10 1208188		2200.00 SO	0 SO	2200.00 SO	
11 1183277	4 SO		1000 SO		
12					
13					
14					
15					
Column Totals		46632	6632 SO		

I, _____ (Print Full Name) do hereby certify that the above work credits are eligible under subsection 7 (1) of the Assessment Work Regulation 8/96 for assignment to contiguous claims or for application to the claim where the work was done.

Signature of Recorded Holder or Agent Authorized in Writing: X Sengul D. Daniels Date: 02-12-97

6. Instructions for cutting back credits that are not approved.

Some of the credits claimed in this declaration may be cut back. Please check (✓) in the boxes below to show how you wish to prioritize the deletion of credits:

- 1. Credits are to be cut back from the Bank first, followed by option 2 or 3 or 4 as indicated.
- 2. Credits are to be cut back starting with the claims listed last, working backwards; or
- 3. Credits are to be cut back equally over all claims listed in this declaration; or
- 4. Credits are to be cut back as prioritized on the attached appendix or as follows (describe):

Note: If you have not indicated how your credits are to be deleted, credits will be cut back from the Bank first, followed by option number 2 if necessary.

For Office Use Only

Received Stamp	Deemed Approved Date	Date Notification Sent
	Date Approved <u>FEB. 12, 1997</u>	Total Value of Credit Approved <u>46632</u>
	Approved for Recording by Mining Recorder (Signature) <u>G J Allam</u>	

Personal information collected on this form is obtained under the authority of subsection 8(1) of the Assessment Work Regulation 6/96. Under section 8 of the Mining Act, the information is a public record. This information will be used to review the assessment work and correspond with the mining land holder. Questions about this collection should be directed to the Chief Mining Recorder, Ministry of Northern Development and Mines, 6th Floor, 933 Ramsey Lake Road, Sudbury, Ontario, P3E 6B5.

Work Type	Units of Work Depending on the type of work, list the number of hours/days worked, metres of drilling, kilometres of grid line, number of samples, etc.	Cost Per Unit of work	Total Cost
Stripping & Trenching	10 days x \$150.00		\$1500.00
Associated Costs (e.g. supplies, mobilization and demobilization).			
Assays		1351.15	1351.15
Pump & hose		1250.00	1250.00
Explosives			299.13
Transportation Costs			
2400Kms x .30		720.00	720.00
Food and Lodging Costs			
63 x 24.		1512	1512.00
Total Value of Assessment Work			6632.28

Calculations of Filing Discounts:

1. Work filed within two years of performance is claimed at 100% of the above Total Value of Assessment Work.
2. If work is filed after two years and up to five years after performance, it can only be claimed at 50% of the Total Value of Assessment Work. If this situation applies to your claims, use the calculation below:

$$\text{TOTAL VALUE OF ASSESSMENT WORK} \times 0.50 = \text{Total \$ value of worked claimed.}$$

Note:

- Work older than 5 years is not eligible for credit.
- A recorded holder may be required to verify expenditures claimed in this statement of costs within 45 days of a request for verification and/or correction/clarification. If verification and/or correction/clarification is not made, the Minister may reject all or part of the assessment work submitted.

Certification verifying costs:

I, George R. Daniels, do hereby certify, that the amounts shown are as accurate as may reasonably be determined and the costs were incurred while conducting assessment work on the lands indicated on the accompanying Declaration of Work form as Recorded holder I am authorized to make this certification.

Signature <u>George R. Daniels</u>	Date <u>11-18-96</u>
---------------------------------------	-------------------------

March 7, 1997

Geoscience Assessment Office
933 Ramsey Lake Road
6th Floor
Sudbury, Ontario
P3E 6B5

Michael Weirmeir
Mining Recorder
435 James Street South
Suite B003
Thunder Bay, ON
P7E 6E3

Telephone: (705) 670-5853
Fax: (705) 670-5863

Dear Sir or Madam:

Submission Number: 2.17066

Status

Subject: Transaction Number(s): W9640.00594 Deemed Approval

We have reviewed your Assessment Work submission with the above noted Transaction Number(s). The attached summary page(s) indicate the results of the review. WE RECOMMEND YOU READ THIS SUMMARY FOR THE DETAILS PERTAINING TO YOUR ASSESSMENT WORK.

If the status for a transaction is a 45 Day Notice, the summary will outline the reasons for the notice, and any steps you can take to remedy deficiencies. The 90-day deemed approval provision, subsection 6(7) of the Assessment Work Regulation, will no longer be in effect for assessment work which has received a 45 Day Notice.

Please note any revisions must be submitted in DUPLICATE to the Geoscience Assessment Office, by the response date on the summary.

NOTE: This correspondence may affect the status of your mining lands. Please contact the Mining Recorder to determine the available options and the status of your claims.

If you have any questions regarding this correspondence, please contact Bruce Gates by e-mail at gates_b@torv05.ndm.gov.on.ca or by telephone at (705) 670-5856.

Yours sincerely,



ORIGINAL SIGNED BY
Ron C. Gashinski
Senior Manager, Mining Lands Section
Mines and Minerals Division

Work Report Assessment Results

Submission Number: 2.17066

Date Correspondence Sent: March 07, 1997

Assessor: Bruce Gates

Transaction Number	First Claim Number	Township(s) / Area(s)	Status	Approval Date
W9640.00594	1224852	SYINE	Deemed Approval	February 19, 1997

Section:

9 Prospecting PROSP

Correspondence to:

Mining Recorder
Thunder Bay, ON

Resident Geologist
Thunder Bay, ON

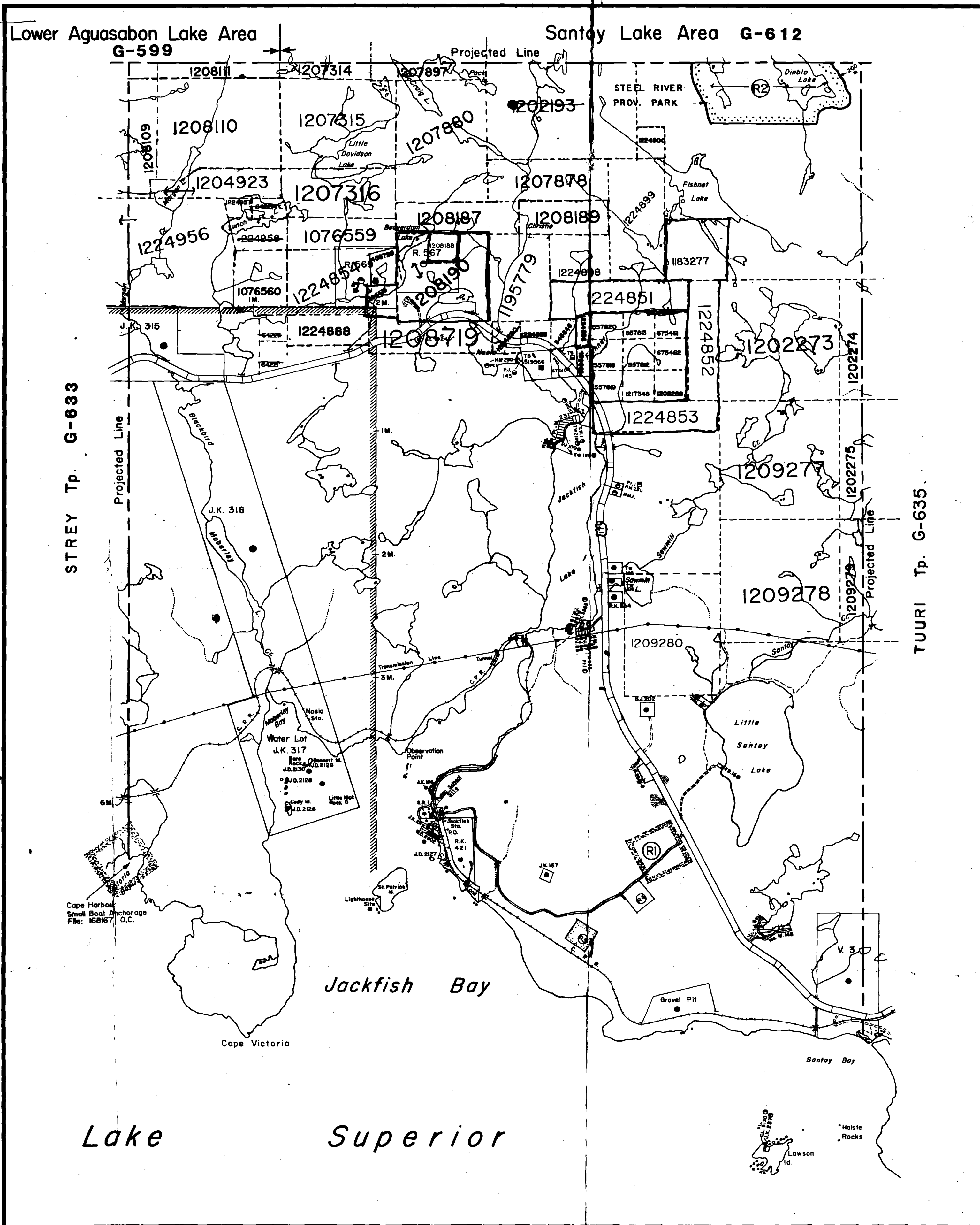
Assessment Files Library
Sudbury, ON

Recorded Holder(s) and/or Agent(s):

GEORGE RAY DANIELS
TERRACE BAY, Ontario

JON DUDLEY FERGUSON
TERRACE BAY, Ontario

AUDREY FERGUSON
TERRACE BAY, Ontario



REFERENCES

AREAS WITHDRAWN FROM DISPOSITION

Description	Order No.	Date	Disposition	File
(N) NCR	W40/81	15/4/81	S.R.	153452
(P) PARK RESERVE	W51/83	6/9/83	M.S.R.	188516

Disposition by Expropriation License of Occupation only - Apply to Mining Researcher

(S) Surface and mining rights withdrawn from staking Order W TB 47/95 25/07/14 NWR For Forest Research Sample Plots

(C) Surface and mining rights withdrawn from staking Order W TB 47/95 25/07/14 NWR For Forest Research Sample Plots

NOTICE:
The information that appears on this map has been compiled from various sources, and accuracy is not guaranteed. Those wishing to stake mining claims should consult with the Mining Recorder, Ministry of Northern Development and Mines, for additional information on the status of the lands shown hereon.

IMPROVED DISTRICT OF TERRACE BAY SHOWN
THUS
LAND UNDER LAKE SUPERIOR WITHDRAWN FROM STAKING BY O.C. APRIL 30, 1912.

LEGEND

HIGHWAY AND ROUTE No.	
OTHER ROADS	
TRAILS	
SURVEYED LINES	
TOWNSHIP BASE LINES ETC.	
LOTS, MINING CLAIMS, PARCELS ETC.	
UNSURVEYED LINES	
1:12 LINES	
PARCEL BOUNDARY	
MINING CLAIMS ETC.	
RAILWAY AND RIGHT OF WAY	
UTILITY LINES	
NON PERENNIAL STREAM	
FLOODING OR FLOODING RIGHTS	
SUBDIVISION OR COMPOSITE PLAN	
RESEPARATION	
(ORIGINAL) SHORELINE	
MARSH OR MUSKEG	
MINES	
TRAVERSE MONUMENT	

DISPOSITION OF CROWN LANDS

TYPE OF DOCUMENT	SYMBOL
PATENT, SURFACE & MINING RIGHTS	
" SURFACE RIGHTS ONLY	
" MINING RIGHTS ONLY	
LEASE, SURFACE & MINING RIGHTS	
" SURFACE RIGHTS ONLY	
" MINING RIGHTS ONLY	
LICENCE OF OCCUPATION	
ORDER-IN-COUNCIL	
RESERVATION	
CANCELLED	
SAND & GRAVEL	

LAND USE PERMITS FOR COMMERCIAL TOURISM, OUTPOST CAMPS

NOTE: MINING RIGHTS IN PARCELS PATENTED PRIOR TO MAY 6, 1912, VESTED IN ORIGINAL PATENTEE BY THE PUBLIC LANDS ACT, R.S.O. 1970, CHAP. 380, SEC. 63, SUBSEC. 1.

SCALE: 1 INCH = 40 CHAINS

0 1000 2000 4000 6000 8000 FEET

0 200 1000 2000 METRES

FEB 07 1997

TOWNSHIP
SYINE

M.N.R. ADMINISTRATIVE DISTRICT
TERRACE BAY

MINING DIVISION
THUNDER BAY

LAND TITLES / REGISTRY DIVISION
THUNDER BAY

Ministry of Natural Resources
Land Management Branch
Ontario

Date: 10
Number: **G-634**
In service Nov. 04/94.



Lower Aguasabon Lake Area
G-599

Santoy Lake Area G-612

REFERENCES

AREAS WITHDRAWN FROM DISPOSITION

Description	Order No.	Date	Disposition	File
(R) NCR	W40/81	13/4/81	S.R.	153452
(R) PARK RESERVE	W51/83	6/9/83	M.S. R.	198516
Disposition by Exploratory License of Occupation only --- Apply to Mining Recorder.				
(R) Surface and mining rights withdrawn from staking Order W TB 47/95		95/07/14	NWR For Forest Research Sample Plots	
(R) Surface and mining rights withdrawn from staking Order W TB 47/95		95/07/14	NWR For Forest Research Sample Plots	

NOTICE:
The information that appears on this map has been compiled from various sources, and accuracy is not guaranteed. Those wishing to stake mining claims should consult with the Mining Recorder, Ministry of Northern Development and Mines, for additional information on the status of the lands shown on this map.

THIS LAND UNDER LAKE SUPERIOR WITHDRAWN FROM STAKING BY O.C. APRIL 30, 1912.

LEGEND

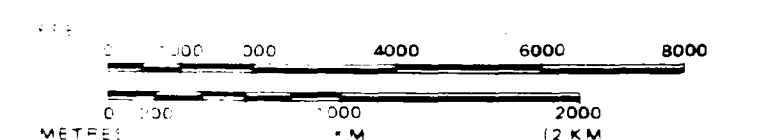
BOUNDARY AND PROJECTED LINE	
RAILWAY AND RIGHT OF WAY	
NON PERENNIAL STREAM	
FLOODING OR FLOOD PLAINS	
SUBMERGED LANDS TO BE PLAN REVEALED	
MARSH OR MUSKIEG	
MINES	
TRAVERSE MONUMENT	

DISPOSITION OF CROWN LANDS

TYPE OF DOCUMENT	SYMBOL
PATENT SURFACE & MINING RIGHTS	
SURFACE RIGHTS ONLY	
MINING RIGHTS ONLY	
LEASE SURFACE & MINING RIGHTS	
SURFACE RIGHTS ONLY	
MINING RIGHTS ONLY	
LICENCE OF OCCUPATION	
ORDER IN COUNCIL	
RESERVATION	
CANCELLED	
SAND & GRAVEL	
LAND USE PERMITS FOR COMMERCIAL TOURISM, OUTPOST CAMPS	

NOTE: MINING RIGHTS IN PARCELS PATENTED PRIOR TO MAY 6, 1913, VESTED IN ORIGINAL PATENTEE BY THE PUBLIC LANDS ACT, R.S.O. 1910, CHAP. 380, SEC. 63, SUBSEC. 1.

SCALE 1 INCH = 40 CHAINS



TOWNSHIP

SYINE

M.N.R. ADMINISTRATIVE DISTRICT
TERRACE BAY

MINING DIVISION
THUNDER BAY

LAND TITLES / REGISTRY DIVISION
THUNDER BAY

Ministry of Natural Resources
Ontario

Land Management Branch
Date: 10
In service Nov. 04/94.

G-634

STREY Tp. G-633

TUURI Tp. G-635


Lake Superior

2.17066

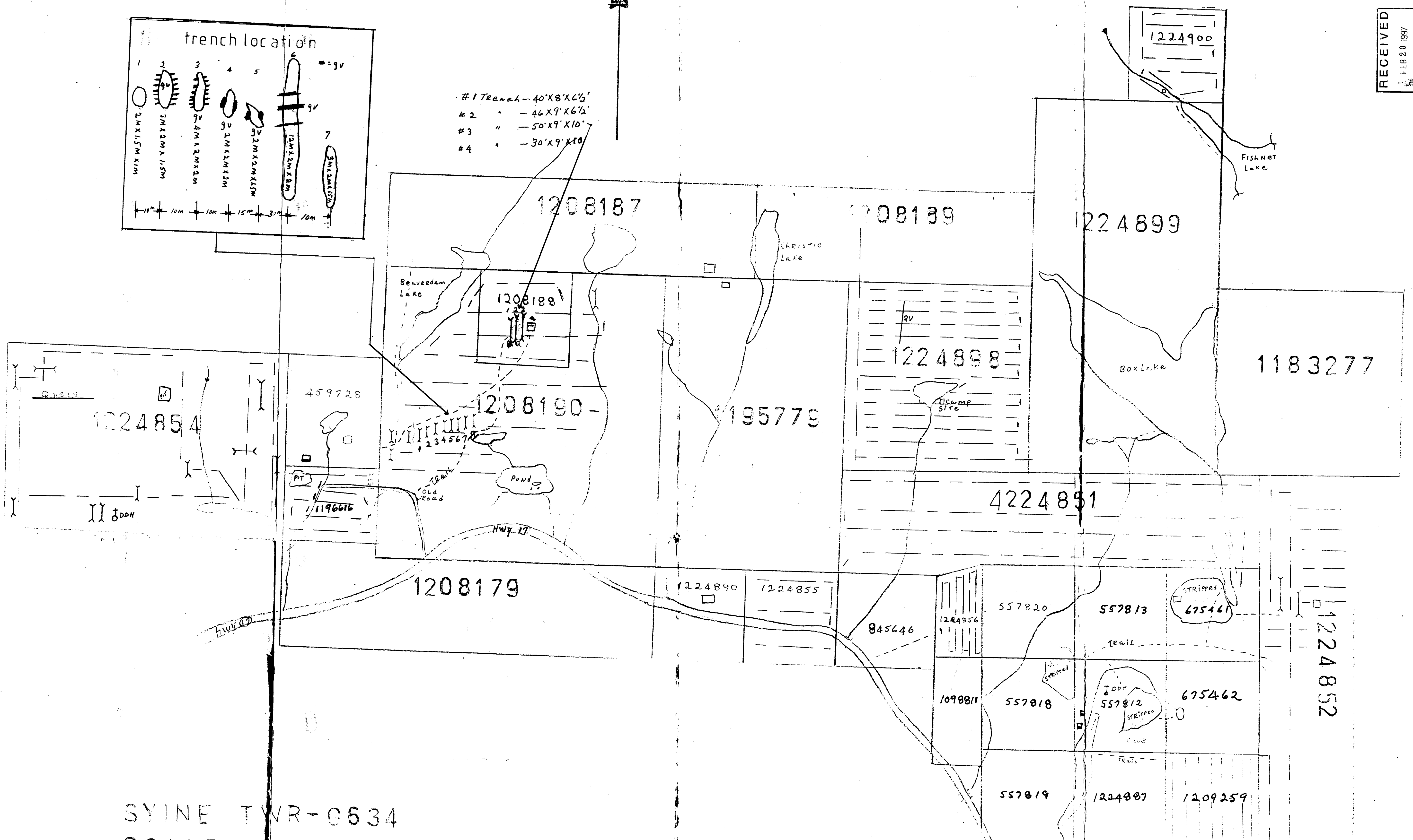


210

RECEIVED
FEB 20 1997
MINING LANDS BRANCH



- #1 Trench - 40'x8'x6'
- #2 " - 46'x9'x6 1/2'
- #3 " - 50'x9'x10'
- #4 " - 30'x9'x10'



SYINE TWR-C634
SCALE 2.5mm = 100 METRES

TRENCH

PIT

TRAVERSE LINE

ADIT

DRAWN BY G. DANIELS

TRAIL

Sample #	CL #
1-9	1208188
10-17	1196616
18-19	557812
27-34	1208190



2.17066

2.17006

1940-594
1940-596