



42E06NW0003 11 GATHERING LAKE

AREA OF GATHERING -----

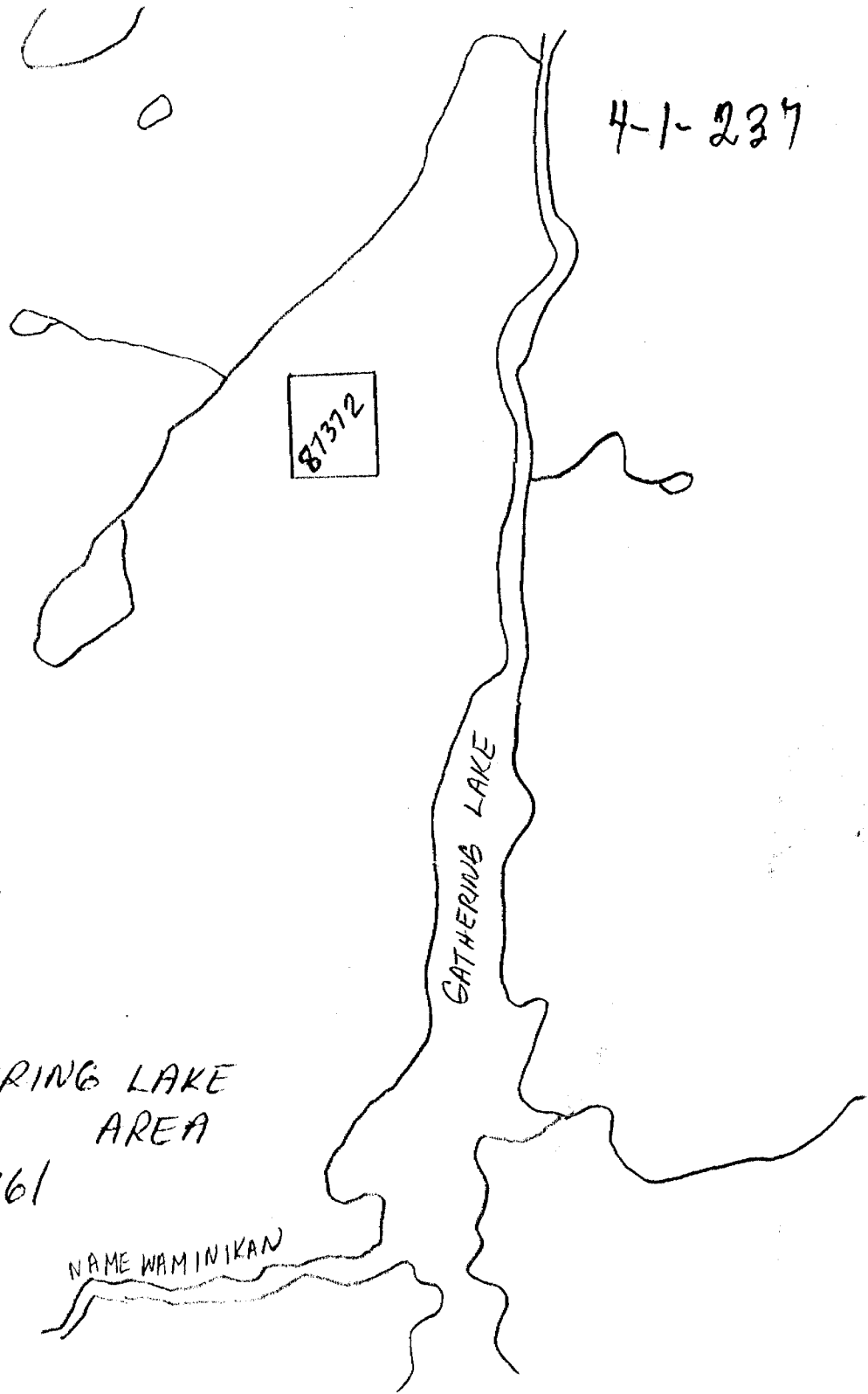
010

This file contains work performed by Derson Mines Ltd. on claim:

TB.87372

Hole # P-3

July/57



4-1-237

81372

GATHERING LAKE
AREA

M2861

NAME WAMINIKAN

GATHERING LAKE

87372

Trapnarrow Lake Area
M1937

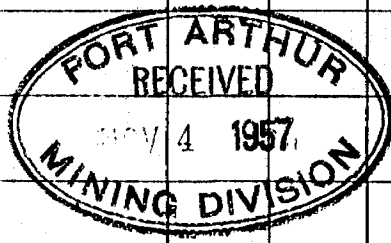
DIAMOND DRILL RECORD

Hole No. 13 Sheet No. 1
 Property PERSON
 Drilled by PERSON
 Date Begun JULY 10 - 1957
 Date Finished JULY 15 - 1957
 Contractor's Footage

Co-ordinates Collar
 Lat. Dep.
 Elev. Collar
 Bearing
 Angle 45°
 Working Place claim TB87372

Total Depth 53.0'
 Ft. of Core Recovered
 % Recovery
 Size Bit Used
 Size Core 7/8"


Depth Feet	Formation	Sample No.	Width	Ozs. Au.	% Cu.	% Ni.
0.0	<u>GRANITE medium</u>					
47.0	<u>grained, gray, biotite granite. Massive with slips at various angles to core</u>					
47.0	<u>BIOTITE SCHIST</u>					
53.0	<u>banded with quartz veins. Dark micaceous rock. May be altered sedimentary rock.</u>					
<u>Hole End - 53.0'</u>						



Log By MacNeill
 for E. L. MacVIGOR
 B.A., M.S.

DERSON MINES LTD
ASSESSMENT WORK

CLAIM - TB 87372



Scale 1" to 5 chains

Oct. 5. 1957

Erna Keogh