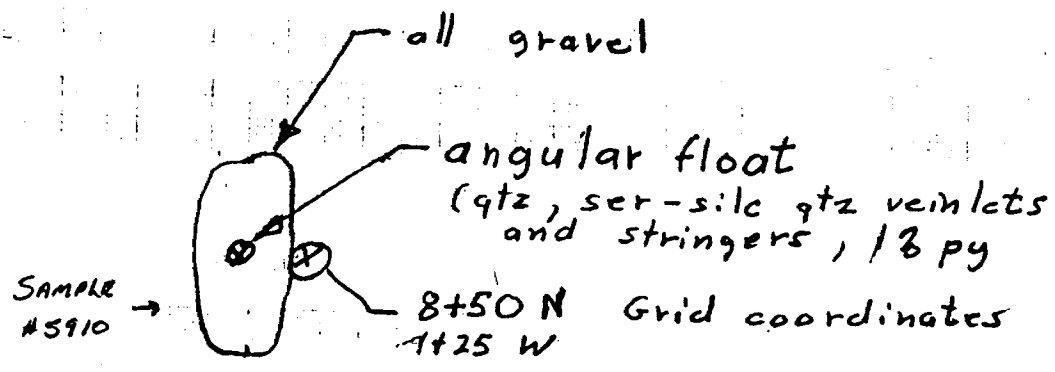





Kinghorn Road



TRENCH # 7
 3 m x 4 m x 5 m

← gravel →



Clm
 1138701

PL 1+00W

* 8+50N

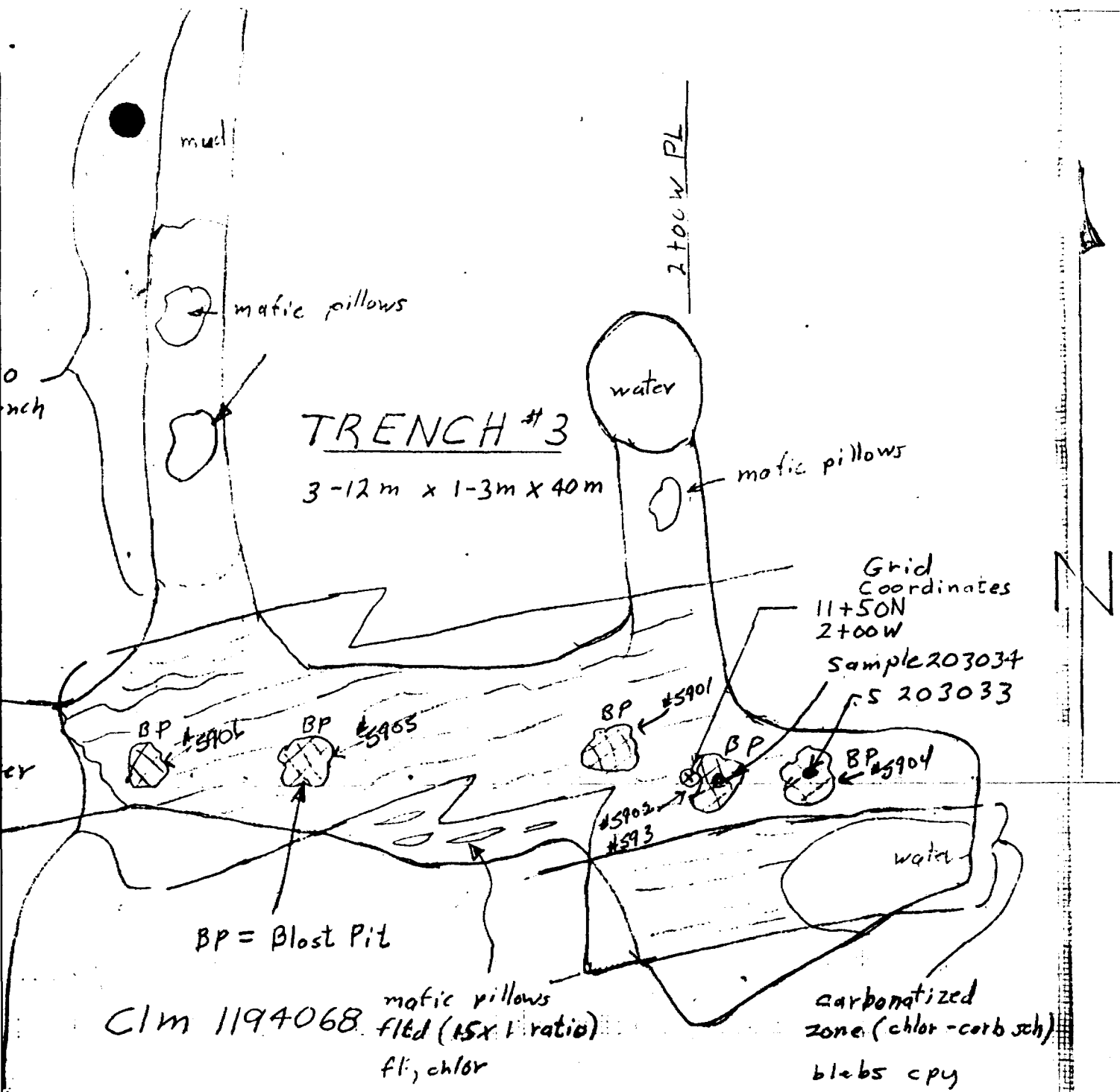
* 8+25N

P. Lassila

FIELD SKETCH #5
 TRENCHES 7 & 8
 M Nelson Property
 Legault Twp.
 By: P. Lassila
 Date: Oct. 31, 1993

TRENCH 8
 w d l
 3 m x 3 m x 4 m
 all gravel

* 8+12N



Clm 1194068

intense shear zone, wavy foliation, qtz stringers & veinlets,
 modest silica flooding) locally up to 18 ft py, rare arsenic py,
 chlor to chlor-ser alt., qvs up to 8 cm thick,
 trace native cu.

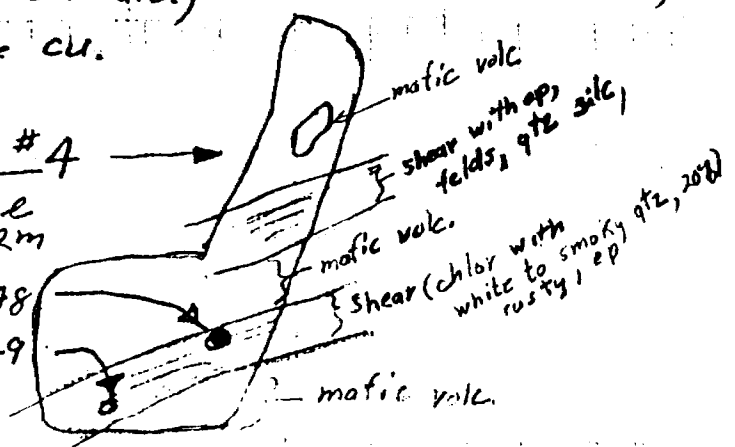
P Lassila

TRENCH #4

6m x 1-3m x 12m

Sample 16848

Sample 16849



FIELD SKETCH #2

TRENCHES #3 & 4

M Nelson Property

Legault Twp.

By: P Lassila

Date: Oct. 31, 1993

1+00 W → ⊗
11+25 N

water

mafic
pillow lava

Sample
5908

chlor shear
mafic v. l.c.

water

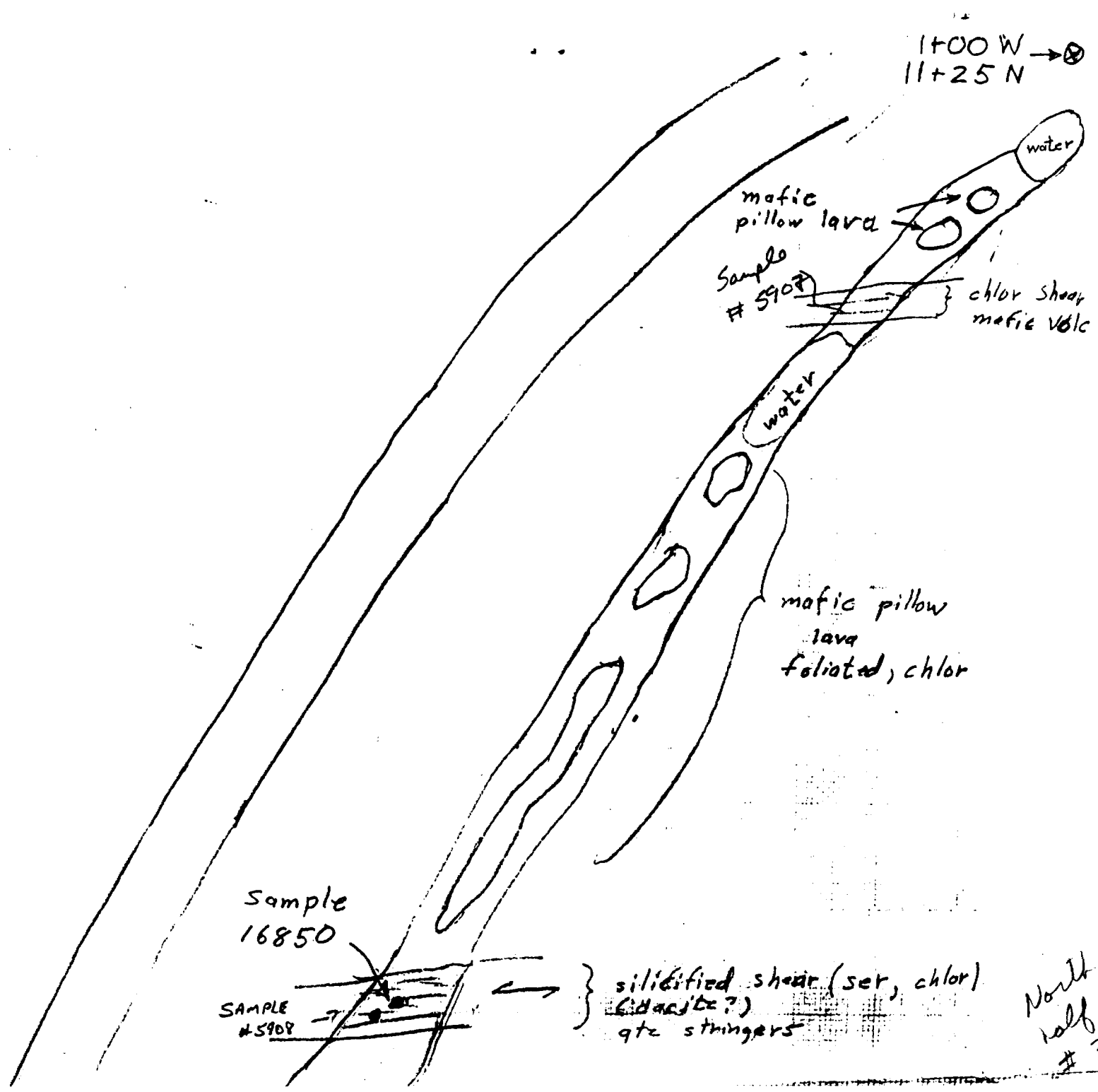
mafic pillow
lava
foliated, chlor

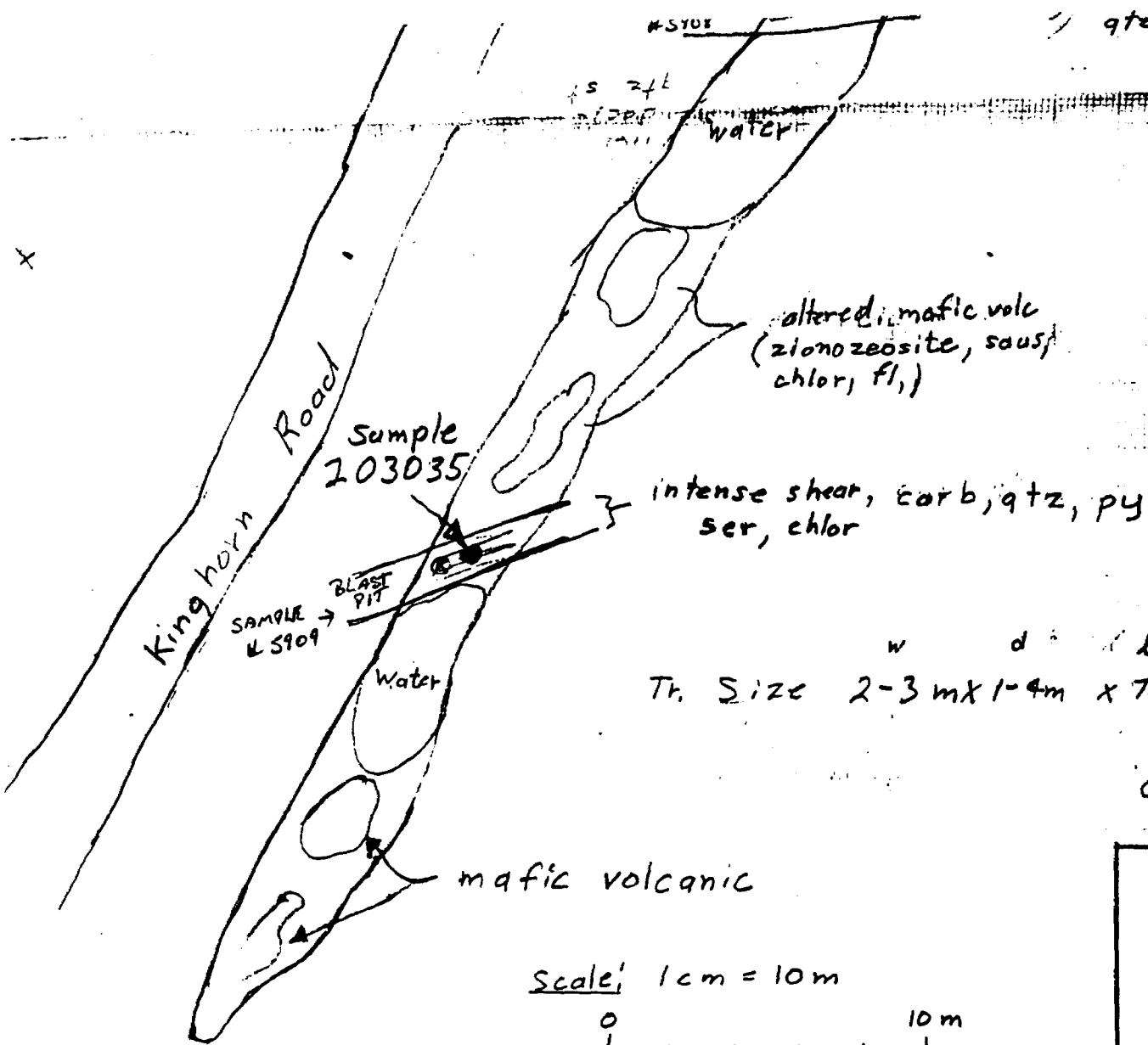
Sample
16850

SAMPLE
5908

silicified shear (ser, chlor)
(diacite?)
qtz stringers

North
half
3





qtz stringers

#5008

s 24L

Water

altered mafic volc
(zonozeosite, sauss,
chlor, fl,)

Sample
203035

intense shear, carb, qtz, py
ser, chlor

SAMPLE →
25909



BLAST
PIT

Water

Th. Size 2-3 m x 1-4 m x 70 m

mafic volcanic

Scale: 1 cm = 10 m



Clm 1194068

⊗ 1+50W
● 1+00N
↑ Grid Coordinates

P Lassila

FIELD SKETCH #3
TRENCH #6

M. Nelson Property

Legault Twp.

By: P. Lassila

Date: Oct. 31



Swastika Laboratories

A Division of TSL / ASSAYERS INC.

Assaying - Consulting - Representation

Established 1928

Geochemical Analysis Certificate

3W-2790-RG1

Company: **MYRON NELSON**

Date: NOV-12-93

Project:

Attn:

We hereby certify the following Geochemical Analysis of 10 ROCK samples submitted NOV-09-93 by .

Sample Number	Au PPB	Au Ck PPB
5901	3	
5902	7	
5903	NIL	
5904	3	
y5905	55	51
5906	14	
5907	17	
5908	3	
5909	24	31
5910	7	

Certified by

P.O. Box 10, Swastika, Ontario P0K 1T0

Telephone (705) 642-3244

FAX (705) 642-3300



NORTHLAND EXPLOSIVES

A Business Unit of ICI Canada Inc.

BILL OF LADING

HEAD OFFICE
Thunder Bay • (807) 344-9148 FAX (807) 345-2118
Branch Office
Hemlo • (807) 238-1089 FAX (807) 238-1428

P.O. Box 2208 • Stn. P
Thunder Bay, Ontario
P7B 5E2

No. 21186

SOLD TO:

Cash Sale
Myron Nelson
Box 32, Tansleyville
Beardmore, Ont.
POT 100

SHIPPED TO:

Myron Nelson
Beardmore, Ont.

CUSTOMER REF. NO. 144263	SHIPPED FROM Thunder Bay Mag.	VEHICLE NUMBER X51-34E	SHIPPED VIA Picked Up
SHIPPING DATE Aug 5/93	TIME 11:30 a.m.	CUSTOMER MAGAZINE NO. or P.P. PERMIT NO. 144263	

UNITS	GROSS WEIGHT (kg)	NET EXPLOSIVES WEIGHT (kg)	DAANGEROUS GOODS INFORMATION - DESCRIPTION	CLASS	UN CODE	GRP
50 ea		5	EXPLOSIVES BLASTING TYPE "A" 50 ea ^{FOLCITE} Giant Gelatin 75% 25x200mm	1.1D	0031	II
12		.75	CORD, DETONATING 1 spool B-Line 150M	1.1D	0035	II
12		1	DETONATOR ASSEMBLIES, NON ELECTRIC 12 ea Safety Fuse Assemblies 1 mtr	1.1B	0360	II
						II
						II
						II
						II
						II
						II
						II
						II
						II
						II
						II

NO. OF UNITS 3	GROSS WT DANGEROUS GOODS (kg) 9	NET EXPLOSIVES WEIGHT (kg) 5.85	SHIPPERS MAGAZINE LICENSE V-223	EMERGENCY PHONE 1-800-561-3636	4 PLACARDS APPLIED 1.1D	SUMMARY OF EMERGENCY RESPONSE PLAN ERP-2-0165
-------------------	------------------------------------	------------------------------------	------------------------------------	-----------------------------------	----------------------------	--------------------------------------------------

NON DANGEROUS GOODS INFORMATION - DESCRIPTION

Aug 5 19 93

Received from Cash Sale - Myron Nelson
 Recu de Three Hundred eighty-one ³⁴/₁₀₀ Dollars

B/L # 21186

\$281³⁴ Mrs. R. Long No. 446

BLUENINE

MULTIPLE SPECIAL INST

SHIPPER PER Ry

NORTHLAND EXPLOSIVES hereby excluded goods with respect to life, personal in

COPIES RETURNED

Cons, statutory or otherwise, are beyond the purchase price of the bill or other action, for any loss

Swastika Laboratories
 P.O. Box 10
 Swastika, Ontario
 P0K 1T0

INVOICE

NO.: 28588
 DATE: 08-10-93
 PAGE: 1 of 1

SOLD TO:

SHIP TO:

Myron Nelson
 Box 32
 Beardmore, Ontario
 POTIGO

Same

GST Number: R192862840

ITEM NO.	QUANTITY	UNIT	DESCRIPTION	G	P	UNIT PRICE	AMOUNT
6		Code 1	Au Assays	3		8.000	48.00
6		Code 4	Sample Prep	3		3.000	18.00
			Cert #3W-2154-RG1				
			3-GST @ 7 %				4.62
COMMENTS:						TOTAL	70.62
Net 30 Days							

*Paid #582
 Aug 16/93*

Swastika Laboratories
 P.O. Box 10
 Swastika, Ontario
 L0K 1T0

INVOICE

NO.: 29051
 DATE: 11-15-93
 PAGE: 1 of 1

SOLD TO:

SHIP TO:

Myron Nelson
 Box 32
 Beardmore, Ontario
 POTIGO

Same

GST Number: R132862640

ITEM NO.	QUANTITY	UNIT	DESCRIPTION	G	P	UNIT PRICE	AMOUNT
	10	Code 1	Au	3		8.000	80.00
	10	Code 4	Sample Prep	3		3.000	30.00
			Cert #3W-2790-RG1				
			3-GST @ 7 %				7.70
<i>Nov. 20/93</i>							
<i>#05</i>							
COMMENTS: Net 30 Days						TOTAL ▶	117.70



Ontario

Ministry of
Northern Development
and Mines

Ministère du
Développement du Nord
et des Mines

September 20, 1993

Mr. Myron Nelson
P.O. Box 32
Beardmore, ON P0T 1G0

Dear Myron:

The following are gold assay results for five samples that I collected from the main trench at your Missing Link Extension property on August 11, 1993. I apologize for the delay.

Sample No. -----	Au (oz/ton) -----
93-MMN-1	0.02
93-MMN-2	0.02
93-MMN-3	<0.01
93-MMN-4	0.02
93-MMN-5	0.02

Sincerely,

Gerry White
Staff Geologist
Beardmore-Geraldton District
Mines and Minerals Division
Ministry of Northern Development and Mines
435 S. James St., Suite B002
Thunder Bay, ON P7E 6E3
Tel. (807)475-1331

GW/clk



Established 1928

Swastika Laboratories

A Division of TSL / ASSAYERS INC.

Assaying - Consulting - Representation

Geochemical Analysis Certificate

3W-2154-RG1

Company: MYRON NELSON

Date: AUG-09-93

Project:

Attn:

We hereby certify the following Geochemical Analysis of 6 ROCK samples submitted AUG-04-93 by .

Sample Number	Au PPB	Au PPB
16834	542	
16835	99	
16836	302	
16837	2880	2811
16838	2057	1851
16839	528	

Certified by

P.O. Box 10, Swastika, Ontario P0K 1T0

Telephone (705) 642-3244

FAX (705) 642-3300



Established 1928

Swastika Laboratories

A Division of TSL / ASSAYERS INC.

Assaying - Consulting - Representation

Geochemical Analysis Certificate

3W-2154-RG1

Company: MYRON NELSON

Date: AUG-09-93

Project:

Attn:

We hereby certify the following Geochemical Analysis of 6 ROCK samples submitted AUG-04-93 by .

Sample Number	Au PPB	Au PPB
16834	542	
16835	99	
16836	302	
16837	2880	2811
16838	2057	1851
16839	528	

Certified by

DATE - AUGUST 2/93

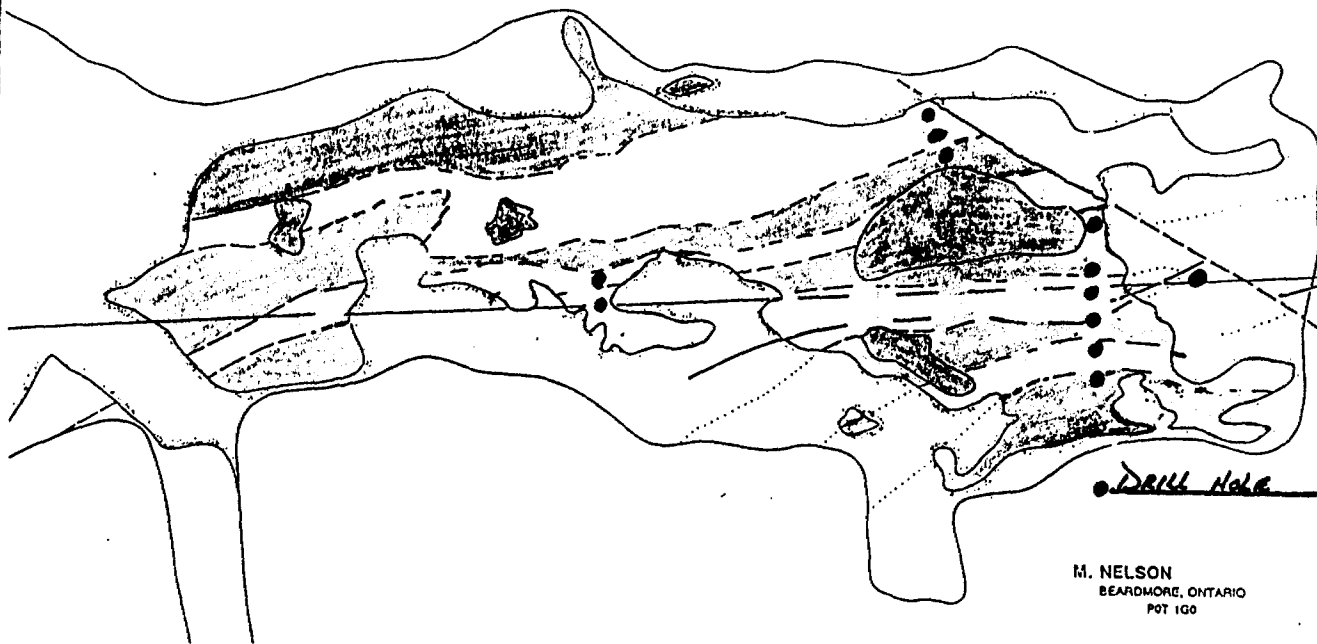
OP-93-44

CLAIM No. - TB-1194068

TWSP - LEGAULT

4

1



M. NELSON
BEARDMORE, ONTARIO
POT 100

CLAIM No. TB 1194068

3

2

ARRIVED AT PROPERTY AROUND 9 AM. FINISHED DRILLING

ACROSS THE ZONE AND 2 HOLES FURTHER WEST.

CUT PLUGS FOR ALL THE HOLES. WILL BLAST TOMORROW.

NOT TO SCALE

DATE - AUG 1 193

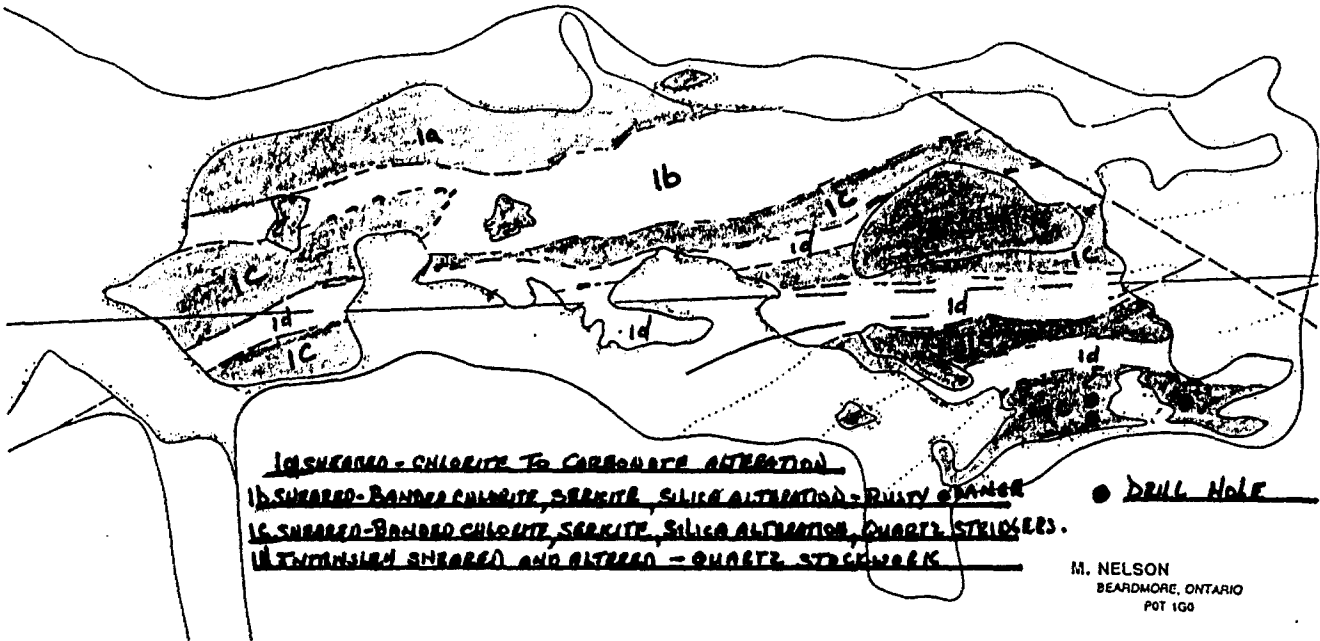
CLAIM No. - TB-1194068

OP-93-44

TWSP - RESALT

1

1



1a. SHEARED - CHLORITE TO CARBONATE ALTERATION.
 1b. SHEARED - BANDED CHLORITE, SERPITE, SILICA ALTERATION - RUSTY SPANG
 1c. SHEARED - BANDED CHLORITE, SERPITE, SILICA ALTERATION, QUARTZ STRIDERS.
 1d. UNIFORM SHEARED AND ALTERED - QUARTZ STOCKWORK

● DRILL HOLE

M. NELSON
BEARDMORE, ONTARIO
POT 100

CLAIM No. TB 1194068

3

2

ARRIVED AT THE PROPERTY ABOUT 8:30 AM. STARTED DRILLING
 WITH GAS PNEUMOR. READY TO START DRILLING THE FOURTH
 HOLE AND THE DRILL WOULD NOT START. BACK TO BEARDMORE
 FOR REPAIRS.

NOT TO SCALE.

Swastika Laboratories
 P.O. Box 10
 Swastika, Ontario
 P0K 1T0

INVOICE

NO.:

28417

DATE:

07-08-93

PAGE:

1 of 1

SOLD TO:

SHIP TO:

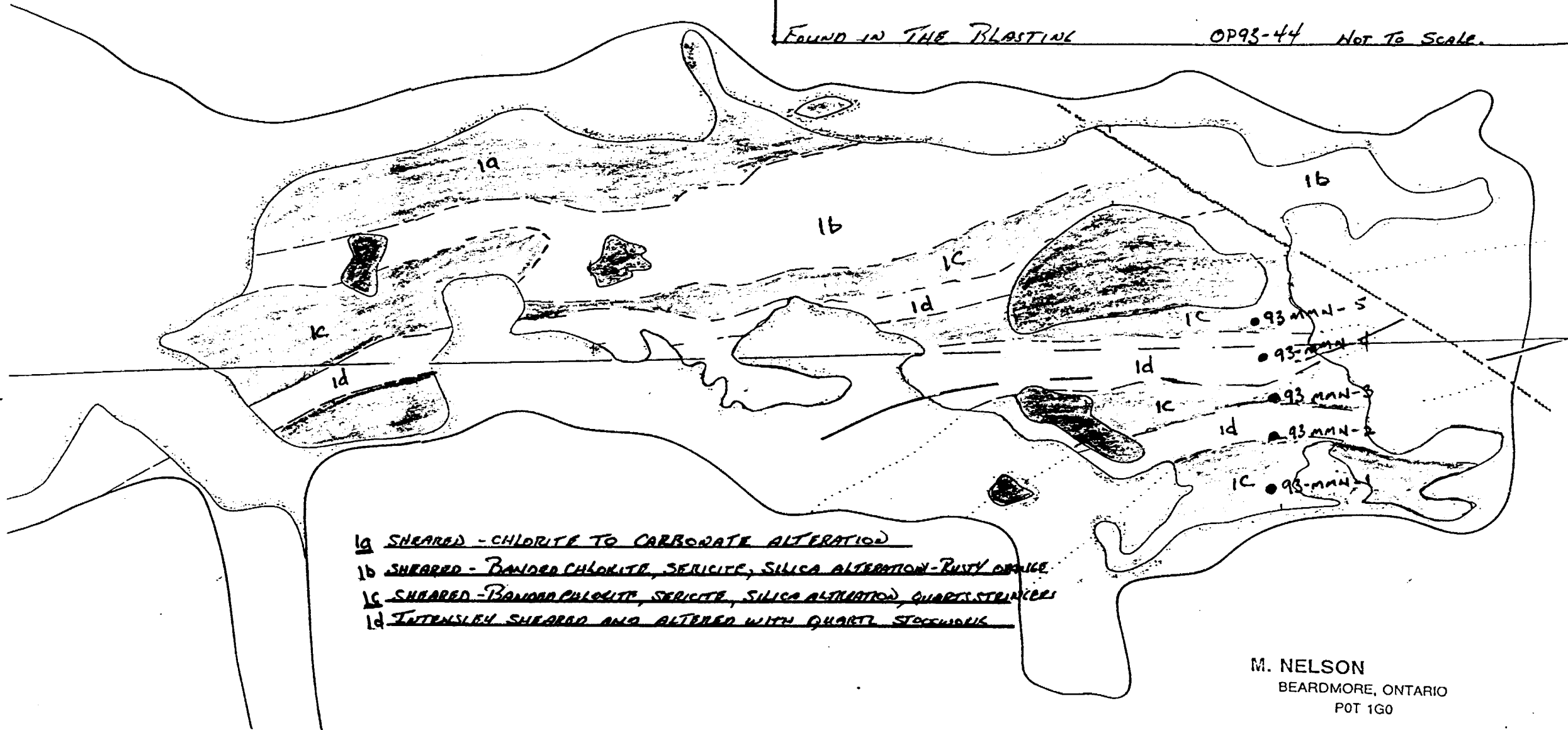
Myron Nelson
 Box 32
 Beardmore, Ontario
 POTIGO

Same

GST Number: R132862640

ITEM NO.	QUANTITY	UNIT	DESCRIPTION	G	P	UNIT PRICE	AMOUNT
	2	Code 1	Au Assays	3		8.000	16.00
	2	Code 1	Cu Assays	3		2.500	5.00
	2	Code 4	Sample Prep	3		3.000	6.00
			Cert #3W-1929-RG1				
			3-GST @ 7 %				1.89
<i>#475 July 24/93</i>							
COMMENTS:						TOTAL	
Net 30 Days							28.89

AUG. 11 193 - SPENT THE DAY WITH GERRY WHITE FROM M.N.D.M.
 GERRY DID SOME SAMPLING ON THE MAIN ZONE AND RECOMMENDED
 DRILLING SOME DEEPER HOLES DUE TO THE CHALCOPYRITE THAT WAS
 FOUND IN THE BLASTING OP93-44 NOT TO SCALE.



- 1a SHEARED - CHLORITE TO CARBONATE ALTERATION
- 1b SHEARED - BANDED CHLORITE, SERICITE, SILICA ALTERATION - RUSTY ORANGE
- 1c SHEARED - BANDED PHLOGOPITE, SERICITE, SILICA ALTERATION, QUARTZ STRIPES
- 1d INTENSELY SHEARED AND ALTERED WITH QUARTZ STOCKWORK

M. NELSON
 BEARDMORE, ONTARIO
 POT 1G0

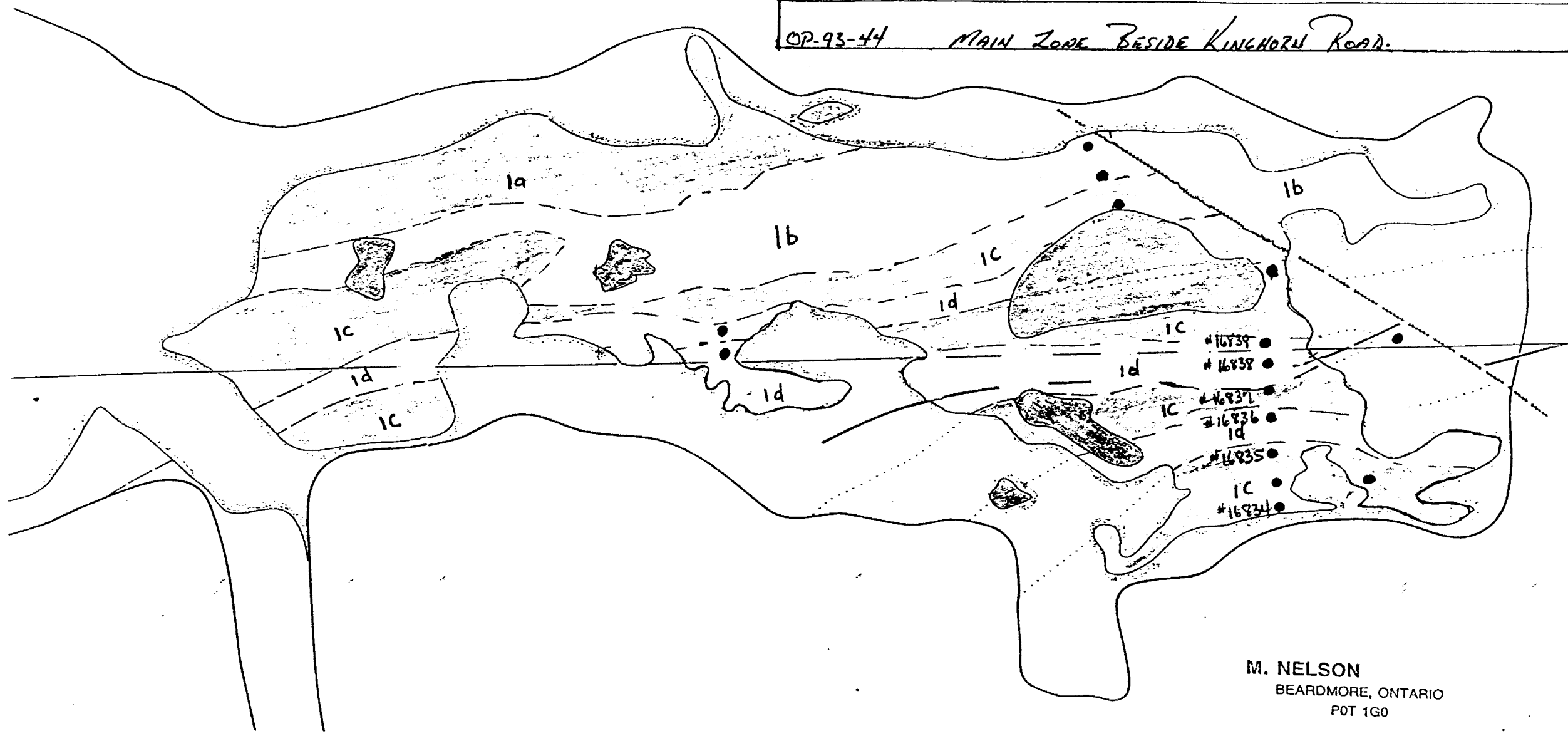
SAMPLING BY M.N.D.M. - AUG. 11 193

CLAIM No. T.B. 1194068

AUG. 3 / 93 SPENT THE DAY BLASTING AND SAMPLING SOME OF THE DRILL HOLES.

NOT TO SCALE

OP-93-44 MAIN ZONE BESIDE KINGHORN ROAD.



M. NELSON
BEARDMORE, ONTARIO
POT 1G0

CLAIM No T.B. 1194068

Report of Work Conducted After Recording Claim

Mining Act

Transaction Number
W9340-247

SUSAN COLE

Personal information collected on this form is obtained under the authority of the Mining Act. This information will be used for correspondence. Questions about this collection should be directed to the Provincial Manager, Mining Lands, Ministry of Northern Development and Mines, Fourth Floor, 160 Cedar Street, Sudbury, Ontario, P3E 8A5, telephone (705) 870-7284.

63.6318

- Instructions:
- Please type or print and submit in duplicate.
 - Refer to the Mining Act and Regulations for recording.
 - A separate copy of this form must be completed.
 - Technical reports and maps must accompany.
 - A sketch, showing the claims the work is assigned to.

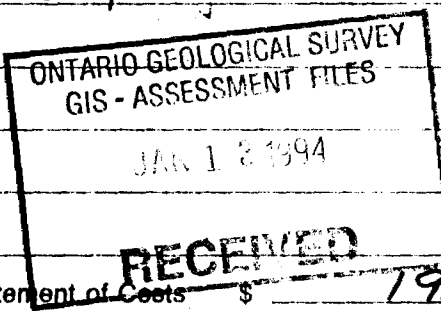


900

Recorded Holder(s) Myron Nelson	Client No. 175098
Address P.O. Box 32, Beardmore, ON P0T 1G0	Telephone No. 875 2170
Mining Division Thunder Bay	Township/Area Legaault Twp.
M or G Plan No. G-170	
Dates Work Performed From: Aug 1, 2, 3 / 93	To: Oct 27, 93.

Work Performed (Check One Work Group Only)

Work Group	Type
Geotechnical Survey	
Physical Work, Including Drilling	Blasting and Sampling
Rehabilitation	
Other Authorized Work	
Assays	
Assignment from Reserve	



Total Assessment Work Claimed on the Attached Statement of Costs \$ 1951.1047.-

Note: The Minister may reject for assessment work credit all or part of the assessment work submitted if the recorded holder cannot verify expenditures claimed in the statement of costs within 30 days of a request for verification.

Persons and Survey Company Who Performed the Work (Give Name and Address of Author of Report)

Name	Address
Sandra Abou	

Attach a schedule if necessary)

Certification of Beneficial Interest * See Note No. 1 on reverse side

I certify that at the time the work was performed, the claims covered in this work report were recorded in the current holder's name or held under a beneficial interest by the current recorded holder.

Date: Dec 14/93
Recorded Holder or Agent (Signature): [Signature]

Certification of Work Report

I certify that I have a personal knowledge of the facts set forth in this Work report, having performed the work or witnessed same during and/or after its completion and annexed report is true.

Name and Address of Person Certifying: J.G. Clark, 103-79 N. Court St, T. Bay.

Telephone No.: 622345-2446
Date: Dec 14/93
Certified By (Signature): [Signature]

For Office Use Only

Total Value Cr. Recorded 951	Date Recorded Dec 14/93	Mining Recorder [Signature]	Received Stamp MINING DIVISION THUNDER BAY RECEIVED
	Deemed Approval Date	Date Approved Dec 29/93	
	Date Notice for Amendments Sent		

Statement of Costs for Assessment Credit

Transaction No./N° de transaction

W9340-247

État des coûts aux fins du crédit d'évaluation

Mining Act/Loi sur les mines

Personal information collected on this form is obtained under the authority of the Mining Act. This information will be used to maintain a record and ongoing status of the mining claim(s). Questions about this collection should be directed to the Provincial Manager, Minings Lands, Ministry of Northern Development and Mines, 4th Floor, 159 Cedar Street, Sudbury, Ontario P3E 6A5, telephone (705) 670-7264.

Les renseignements personnels contenus dans la présente formule sont recueillis en vertu de la Loi sur les mines et serviront à tenir à jour un registre des concessions minières. Adresser toute question sur la collecte de ces renseignements au chef provincial des terrains miniers, ministère du Développement du Nord et des Mines, 159, rue Cedar, 4^e étage, Sudbury (Ontario) P3E 6A5, téléphone (705) 670-7264.

1. Direct Costs/Coûts directs

Type	Description	Amount Montant	Totals Total global
Wages Salaires	Labour Main-d'oeuvre	1200.	
	Field Supervision Supervision sur le terrain		1200
Contractor's and Consultant's Fees Droits de l'entrepreneur et de l'expert-conseil	Type		
Supplies Used Fournitures utilisées	Type Explosives	381.-	
	Assaying	218.-	
	Shipping	27.-	626
Equipment Rental Location de matériel	Type		
			516
Total Direct Costs Total des coûts directs			

2. Indirect Costs/Coûts indirects

** Note: When claiming Rehabilitation work Indirect costs are not allowable as assessment work. Pour le remboursement des travaux de réhabilitation, les coûts indirects ne sont pas admissibles en tant que travaux d'évaluation.

Type	Description	Amount Montant	Totals Total global
Transportation Transport	Type Truck	125.-	
Food and Lodging Nourriture et hébergement			
Mobilization and Demobilization Mobilisation et démobillation			
Sub Total of Indirect Costs Total partiel des coûts indirects			125.-
Amount Allowable (not greater than 20% of Direct Costs) Montant admissible (n'excédant pas 20 % des coûts directs)			25.-
Total Value of Assessment Credit (Total of Direct and Allowable Indirect costs) Valeur totale du crédit d'évaluation (Total des coûts directs et indirects admissibles)			1041.-

Note: The recorded holder will be required to verify expenditures claimed in this statement of costs within 30 days of a request for verification. If verification is not made, the Minister may reject for assessment work all or part of the assessment work submitted.

Note: Le titulaire enregistré sera tenu de vérifier les dépenses demandées dans le présent état des coûts dans les 30 jours suivant une demande à cet effet. Si la vérification n'est pas effectuée, le ministre peut rejeter tout ou une partie des travaux d'évaluation présentés.

Filing Discounts

1. Work filed within two years of completion is claimed at 100% of the above Total Value of Assessment Credit.
2. Work filed three, four or five years after completion is claimed at 50% of the above Total Value of Assessment Credit. See calculations below:

Total Value of Assessment Credit	Total Assessment Claimed
	x 0.50 =

Remises pour dépôt

1. Les travaux déposés dans les deux ans suivant leur achèvement sont remboursés à 100 % de la valeur totale susmentionnée du crédit d'évaluation.
2. Les travaux déposés trois, quatre ou cinq ans après leur achèvement sont remboursés à 50 % de la valeur totale du crédit d'évaluation susmentionné. Voir les calculs ci-dessous.

Valeur totale du crédit d'évaluation	Evaluation totale demandée:
	x 0,50 =

Certification Verifying Statement of Costs

I hereby certify that the amounts shown are as accurate as possible and these costs were incurred while conducting assessment work on the lands shown in the accompanying Report of Work form.

That as [Signature] I am authorized (Recorded Holder, Agent, Position in Company)

To make this certification

Attestation de l'état des coûts

J'atteste par la présente que les montants indiqués sont le plus exact possible et que ces dépenses ont été engagées pour effectuer les travaux d'évaluation sur les terrains indiqués dans la formule de rapport de travail ci-joint.

Et qu'à titre de [Signature] je suis autorisé (titulaire enregistré, représentant, poste occupé dans la compagnie)

à faire cette attestation.

Signature [Signature] Date Dec 14/92

IV. DAILY REPORTS (Summarize work activity in Section I)

Day	Project Area	Date	Work Performed
1	REGAULT TOWNSHIP	June 27/93	PROSPECTING
2	"	July 26/93	"
3	"	July 27/93	"
4	"	July 28/93	"
5	"	July 29/93	"
6	"	July 30/93	"
7	"	Aug. 1/93	Drilling
8	"	Aug. 2/93	Drilling & Blasting
9	"	Aug. 3/93	Sampling Blast Pits
10	"	Aug. 11/93	Sampling with R.N.D.M.
11	"	Aug. 28/93	Prospect
12	"	Sept. 8/93	"
13	"	Sept. 13/93	"
14	"	Sept. 18/93	"
15	"	Sept. 19/93	"
16	"	Sept. 20/93	"
17	"	Sept. 21/93	"
18	"	Sept. 22/93	"
19	"	Sept. 25/93	"
20	"	Sept. 26/93	"
21	"	Oct. 19/93	Work with Backhoe
22	"	Oct. 20/93	"
23	"	Oct. 21/93	"
24	"	Oct. 23/93	"
25	"	Oct. 24/93	"
26	"	Oct. 27/93	Drill, Blast & Sample
27	"	Oct. 31/93	Mapping with P. Lassila
28	"	Dec. 1/93	Report Preparation
29	"	Dec. 2/93	"
30	"	Dec. 3/93	"
31			
32			
33			
34			
35			
36			
37			
38			
39			
40			
41			

Attach additional sheets as required.

DISPOSITION OF CROWN LANDS

TYPE OF DOCUMENT	SYMBOL
PATENT, SURFACE & MINING RIGHTS	●
" SURFACE RIGHTS ONLY	○
" MINING RIGHTS ONLY	◐
LEASE SURFACE & MINING RIGHTS	■
" SURFACE RIGHTS ONLY	◑
" MINING RIGHTS ONLY	◒
LICENCE OF OCCUPATION	□
ORDER-IN-COUNCIL	OC
RESERVATION	⊙
CANCELLED	⊖
SAND & GRAVEL	⊕

NOTE: MINING RIGHTS IN PARCELS PATENTED PRIOR TO MAY 6, 1913, VESTED IN ORIGINAL PATENTEE BY THE PUBLIC LANDS ACT, R.S.O. 1970, CHAP. 390, SEC. 63, SUBSEC. 1.

AREAS WITHDRAWN FROM DISPOSITION

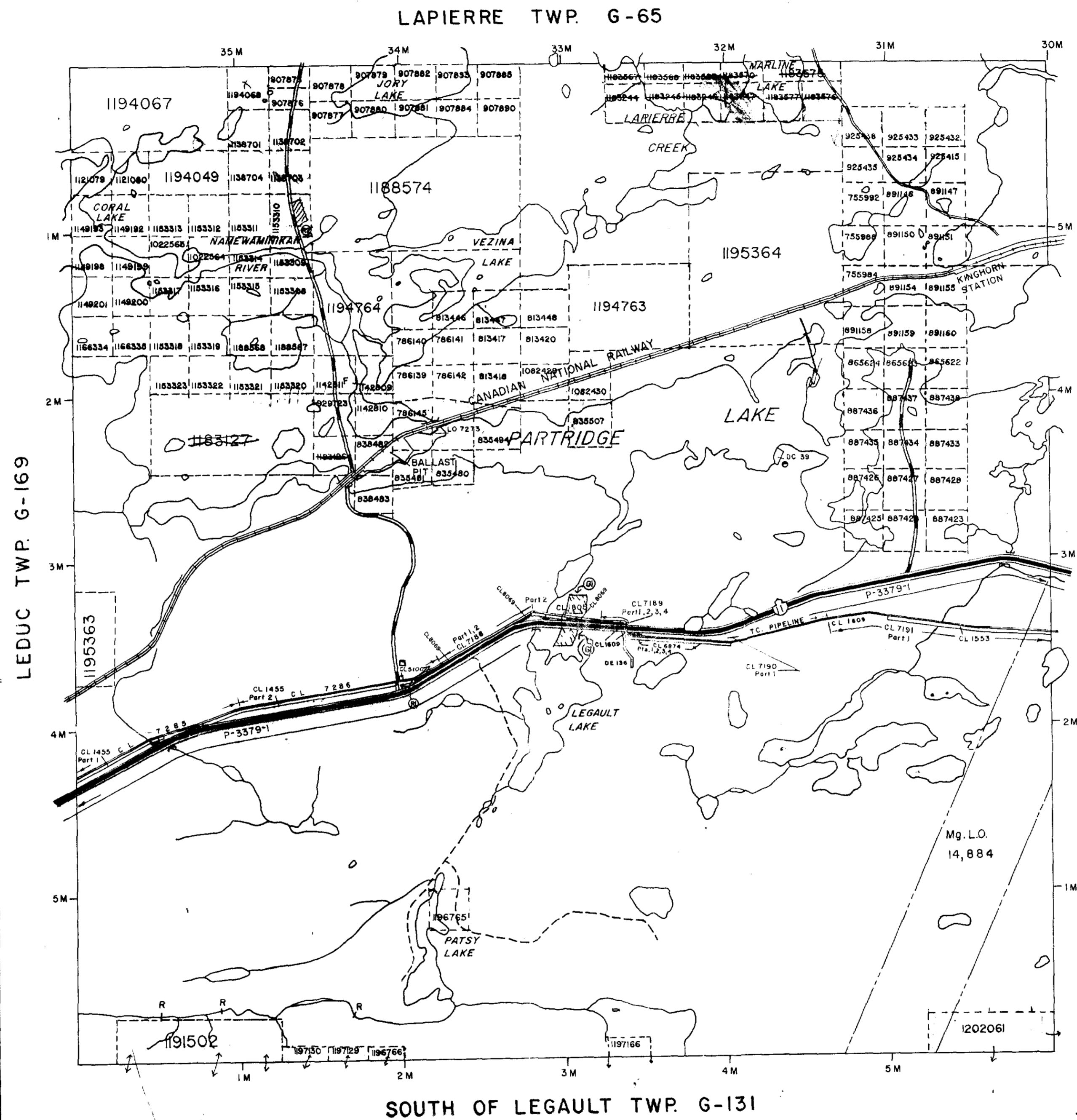
MRO - Mining Rights Only
SRO - Surface Rights Only
M+S - Mining and Surface Rights

Description Order No. Date Disposition File No.

- ① SURFACE RIGHTS WITHDRAWN FROM STAKING ORDER W 81/87 NCR 87/09/29 SEE LEGAULT TWP LANDROLL
- ② PEND. AGGREG. APPL. JULY 05/91
- ③ M.T.C. GRAVEL PIT NO. 2C-16
- ④ M.T.C. GRAVEL PIT NO. 2C-17

NOTICE:
The information that appears on this map has been compiled from various sources, and accuracy is not guaranteed. Those wishing to stake mining claims should consult with the Mining Recorder, Ministry of Northern Development and Mines, for additional information on the status of the lands shown hereon.

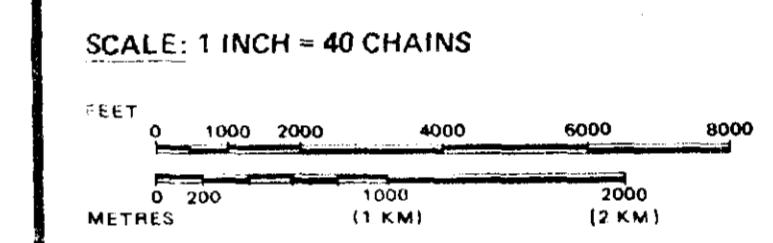
THE SURFACE RIGHTS LYING WITHIN 40.25 m. OF THE CENTER-LINE OF THE TRANS CANADA PIPELINE RIGHT-OF-WAY ARE WITHDRAWN FROM STAKING OUT, PROSPECTING, SALE OR LEASE BY ORDER W 01/91/ONT. DATED SEPT. 20, 1991. SECTION 112 OF THE NATIONAL ENERGY ACT APPLIES TO THIS AREA.



LEGEND

- HIGHWAY AND ROUTE No.
- OTHER ROADS
- TRAILS
- SURVEYED LINES:
 - TOWNSHIPS, BASE LINES, ETC.
 - LOTS, MINING CLAIMS, PARCELS, ETC.
- UNSURVEYED LINES:
 - LOT LINES
 - PARCEL BOUNDARY
 - MINING CLAIMS ETC.
- RAILWAY AND RIGHT OF WAY
- UTILITY LINES
- NON-PERENNIAL STREAM
- FLOODING OR FLOODING RIGHTS
- SUBDIVISION OR COMPOSITE PLAN
- RESERVATIONS
- ORIGINAL SHORELINE
- MARSH OR MUSKEG
- MINES
- TRAVERSE MONUMENT

LAND USE PERMIT FOR COMMERCIAL TOURISM, OUTPOST CAMPS



LEGAULT
M.N.R. ADMINISTRATIVE DISTRICT
NIPIGON
MINING DIVISION
THUNDER BAY
LAND TITLES / REGISTRY DIVISION
THUNDER BAY

Ministry of Natural Resources
Land Management Branch

Date FEBRUARY, 1981
Number **G-170**
In service Jan. 22/93

63.6318

