

REPORT OF ACTI
NEIL R. MAKI & PARTNERS E)
1988



42E12NE0178 63.5475 VINCENT

010

OMEF DESIGNATION OM88-4-1-083

This report will cover our exploration program for the period May 22 to September 29, 1988 on our Vincent Township claim group. No work was done in McComber Township or Gorham Township due to work commitments by Mark Maki in other areas with his back-hoe. We had planned on crossing the Blackwater River in June with a back-hoe skidder but due to M.N.R. restrictions on our crossing sight until mid July, the equipment had to go to properties other than our own. (The water level is too high in July, August and September to cross with a back-hoe).

Noranda Exploration dropped our option with them on May 1st, 1988. Noranda drilled 1,000 metres in 9 holes and in their estimation no further work was recommended. They did not drill all the areas of interest we had found gold in.

With the back-hoe not available our work was restricted to the usual blasting, sorting and breaking rock, as before, on the Key Claim. This proved to be more of a task than anticipated, due to the shortage of help, and my wife and I found the work involved did not progress as planned, but we worked to the best of our abilities. The two of us with a little help at times did manage to stock pile additional likely material for crushing and sampling. We packed out an additional 300 lbs. of rock. This we crushed to 1/4" size with our 5" jaw-crusher as well as the rock packed out last summer. So we now have over a 1000 lbs. of 1/4" material waiting to be pulverized. We purchased an impact crusher with which we will pulverize our material this spring or early summer. The impact crusher worked very well in the field as it saved lots of time in trying to hand crush the selective rock. Our purchase of a small portable concentrator is on hold as we are negotiating with several types, but hope to procure one later this year for bulk sampling.

We had an unfortunate accident in late summer. My wife dislocated and fractured her ankle in three places due to a fall in the bush. This happened in the early evening of September 26, and meant we had to curtail our work program for the remainder of the season. She had to have surgery including placement of a steel plate etc. in her ankle, and won't be fully recovered until this spring. Our daughter Sandra got married in September, so that held us up on our program also.

Anticipating Noranda might drop our option we planned to prospect for additional showings in areas not favoured by Noranda. We located a very good showing approximately 750 feet east of and in line with the Moosehorn showing in the Southeast corner of Claim No. TB 519439. This new showing consists of an iron formation with impregnated quartz up to 6' wide and carrying pyrite, arseonpyrite and chalcopyrite. An assay just received of a grab sample showed to contain .161 oz. gold. We plan to do considerable work with a back-hoe in this area on our own or then option the ground to a mining company. Noranda did not do any drilling in this area.


..../2

OM88-4-1-083

We are hopeful we can get our back-hoe to the property this spring as Ateba Mines have a bush road which is very close to our west boundary, and we won't have to worry about crossing the Blackwater River.

All in all our 1988 program was not as planned, but we do hope to have more help for the 1989 program.

Respectfully submitted,



Neil R. Maki



Ontario

Ministry of
Northern Development
and Mines

Temiskaming
Testing
Laboratories

P.O. Box 799
Presley St.
Cobalt, Ontario
P0J 1C0
(705) 679-8313

Report Number

CB 10818

Laboratory Report

Date Jan. 12, 1989

Issued To: **Mr. Neil Maki, R.R. #14, Thunder Bay, Ont. P7B 5E5**

Sample Number	Gold Oz. Per Ton	Silver Oz. Per Ton	
no number	0.161		<i>Neil Maki</i>

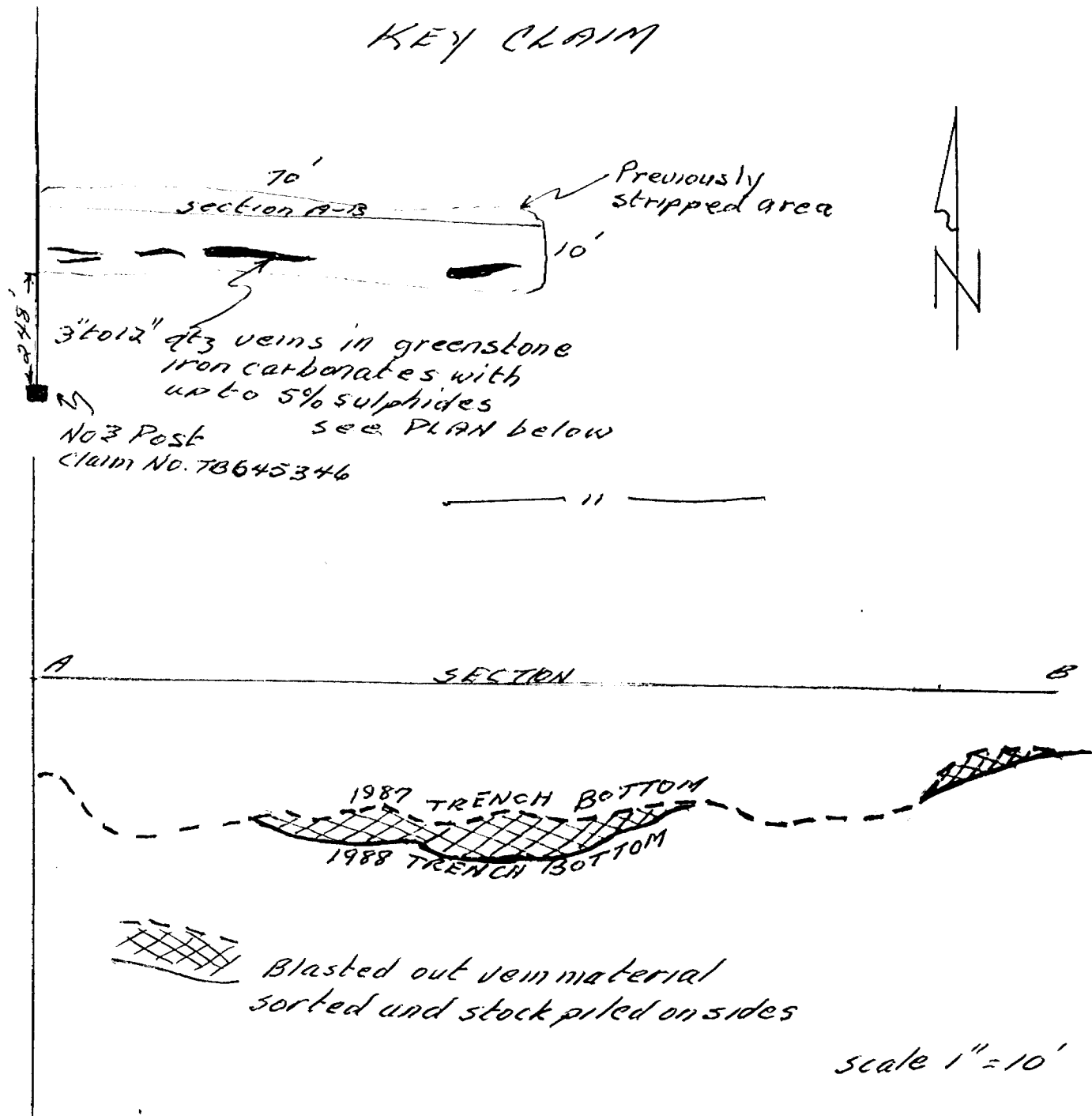
Fees Received **Charged 1 coupon card #0999**

D.L. Karadie
Manager *m.*

Except by special permission, reproduction of these results must include any
qualifying remarks made by this ministry with reference to any sample.

KEY CLAIM

TOMBILL CLAIM




huelmaker

Edith Lake



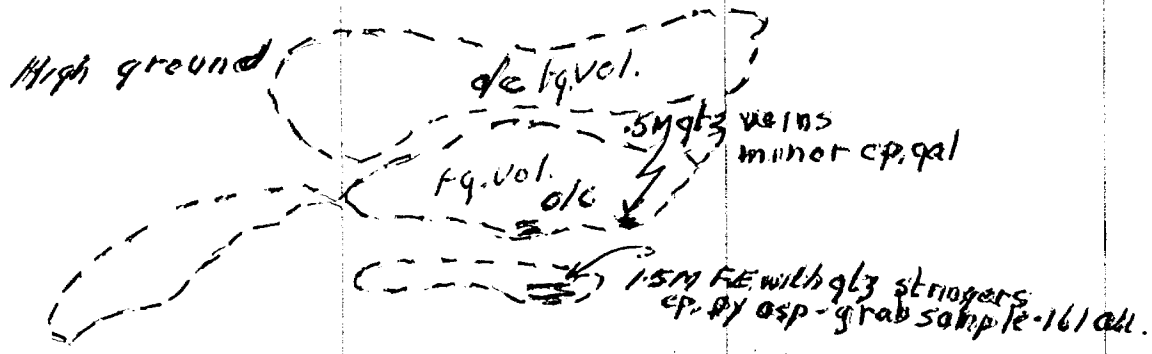
PICKET LINES

1983 ELDORETT BASE LINE




High ground

High ground



=x 0.5M qtz vein



Moosehorn Find gal. cp in iron-stained qtz

o/c High rocky ground Fg. volcanics

x 1987 showings '500zou in qtz o/c cp. 501

x 09au

21700W

20700W

19700W

18700W

17700W

No 2 Post CLAIM No 511439

Scale 2" = 100M.

Handwritten signature or initials.

← Road to camp 1 1/2 Mi.

(C/C)

No c/c

sheared vol
with qtz stringers
Pl. asp.

NOT TESTED

(C/C)

4 Post

Claim No. TB.645346

← 200' → splash barren
2 m wide broken
qtz in sheared vol. x qtz
tr. cu in panning

FLOW →



Kullback

We are hopeful we can get our back-hoe to the property this spring as Ateba Mines have a bush road which is very close to our west boundary, and we won't have to worry about crossing the Blackwater River.

All in all our 1988 program was not as planned, but we do hope to have more help for the 1989 program.

Respectfully submitted,



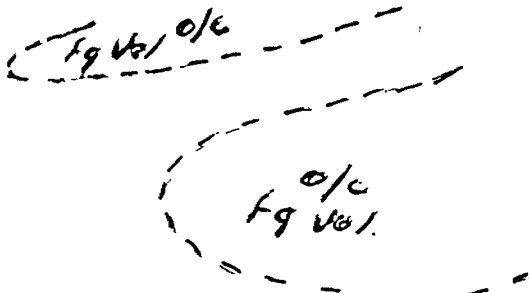
Neil R. Maki

EDITH LAKE

PICKET LINES

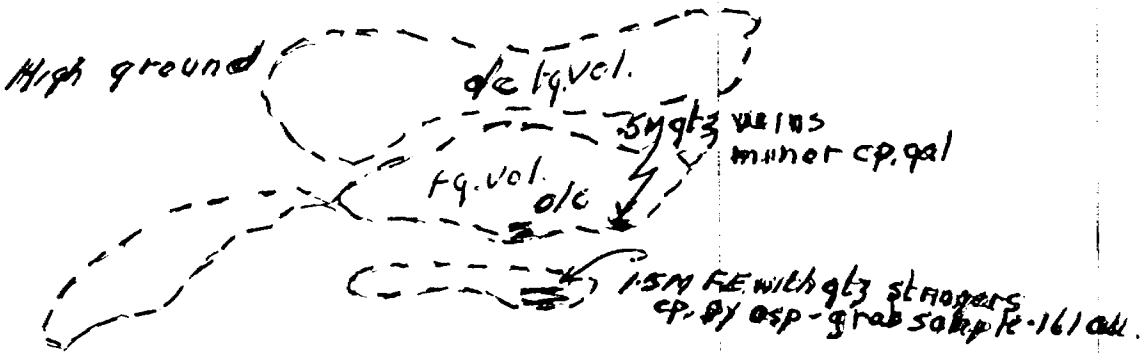


1983 FLOOR EXP. BASE LINE




High ground

High ground



= x .5m qtz vein

rock made



MOOSEHORN Find gal. cp in iron-stained qtz

o/c High rocky ground fg. volcanics

x 1987 showings '50030u in qtz o/c cp. gal

x '09 au *

18700W

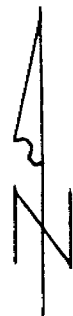

17700W

No 2 Post CLAIM No 519439


Scale 2" = 100M.


KEY CLAIM

TOMBILL CLAIM



A SECTION B



 Blasted out vein material
sorted and stock piled on sides

scale 1" = 10'

Handwritten signature

← Road to camp 1/2 MI.

(c/c)

NO O/C

sheared vol
with qtz stringers
Pt. asp

NOT TESTED

(c/c)

#4 Post

CLAIM No. TB 645346

POST

← 200' →

2m wide broken
qtz in sheared vol.

splash barren
x qtz

tr. cu in panning

FLOW →

red marked



Ministry of
Northern Development
and Mines

Temiskaming
Testing
Laboratories

P.O. Box 799
Presley St.
Cobalt, Ontario
P0J 1C0
(705) 679-8313

Report Number
CB 10818

Laboratory Report

Date **Jan. 12, 1989**

Addressed To: **Mr. Neil Maki, R.R. #14, Thunder Bay, Ont. P7B 5E5**

Sample Number	Gold Oz. Per Ton	Silver Oz. Per Ton	
no number	0.161		

Neil Maki

As Received **Charged 1 coupon card #0999**

D.L. Lesadie

Manager *m.*

Except by special permission, reproduction of these results must include any qualifying remarks made by this ministry with reference to any sample.