



SWASTIKA LABOI

P.O. BOX 10, SWASTIKA, ONTARIO P0K 1T0 TELEPHONE: (705) 642-3244



42E12NW0441 2.12660 IRWIN

010

801510

Atlantic Mining Corporation
1751 W. County Rd. B
Roseville, Minnesota
USA
55113

**S
H
I
P
↑
O**

1.5% late charge over 30 days
(annual rate 18%)

DATE	DESCRIPTION	OCCUPATION	UNIT PRICE	AMOUNT
Nov. 29/85				
59	Au Ag Assays		\$ 17.00	\$ 1003.00
59	Sample handling		2.75	162.25
	Cert. No. 61680	Nov. 15/85		
		G.L. Healey		
SWASTIKA LABORATORIES LTD.				
JUN 8/86				
WITH THANKS				
S. Gardner				
Total				\$ 1165.25

ANALYTICAL CHEMISTS • ASSAYERS • CONSULTANTS
ESTABLISHED 1928

FACTURE / INVOICE



11310

SWASTIKA LABORATORIES LIMITED

P.O. BOX 10, SWASTIKA, ONTARIO P0K 1T0 TELEPHONE: (705) 642-3244

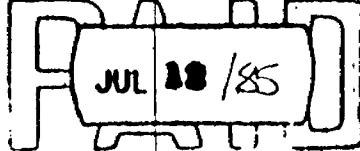
ADD TO:

Atlantic Mining Corporation
Suite 300
1751 W. County Road B
Roseville, Minnesota USA
55113

DATE:

1.5% late charge over 30 days
(annual rate 18%)

Att: M. Raiter

DATE	SHIPPED VIA	FED. LICENSE NO.	PROV. LICENSE NO.	YOUR ORDER NO.	OUR ORDER NO.	TERMS	SALESMAN
July 11/85						Net 30 days	
QUANTITY	DESCRIPTION				UNIT PRICE	AMOUNT	
14	Au assays				\$ 8.50	\$ 119.00	
14	Sample Handling Cert. #60498				2.75	38.50	
	July 11, 1985						
						SWASTIKA LABORATORIES LTD.	
						 WITH THANKS PER <i>E. Reith</i>	
						\$100 us. paid → Balance → Bal. 25.25 Pd. Aug 13/85	
TOTAL.....						\$ 157.50	

MILLER BUSINESS FORMS 3 70601

ANALYTICAL CHEMISTS • ASSAYERS • CONSULTANTS
ESTABLISHED 1928

FACTURE / INVOICE





11378

SWASTIKA LABORATORIES LIMITED

P.O. BOX 10, SWASTIKA, ONTARIO P0K 1T0 TELEPHONE: (705) 642-3244

DUPLICATE


Atlantic Mining Corporation
1751 West County Road B
Roseville, Minnesota
USA 55113

ORDER

1.5% late charge over 30 days
(annual rate 18%)

DATE	DESCRIPTION	AMOUNT	TOTAL
July 23/85			
12	Au Assays	\$ 8.50	\$ 102.00
12	Sample handling	2.75	33.00
	Cert. No. 60561 July 19/85 M. Reiter		
		Total	135.00

SWASTIKA LABORATORIES LTD.



WITH THANKS

Total PER \$ 135.00

FORM BUSINESS FORMS 3 7000

FACTURE / INVOICE

ANALYTICAL CHEMISTS • ASSAYERS • CONSULTANTS
ESTABLISHED 1928



11529



SWASTIKA LABORATORIES LIMITED

P.O. BOX 10, SWASTIKA, ONTARIO P0K 1T0 TELEPHONE: (705) 642-3244

SOLD TO Atlantic Mining Corporation
 Box 223
 Beardmore, Ontario
 P0T 1G0

**S
H
I
P
T
O**

1.5% late charge over 30 days
 (annual rate 18%)

Att: D. Thorstein

DATE	SHIPPED VIA	FED. LICENCE NO.	PROV. LICENCE NO.	YOUR ORDER NO.	OUR ORDER NO.	TERMS	SALESMAN
Aug. 8/85						Net 30 days	
QUANTITY	DESCRIPTION				UNIT PRICE	AMOUNT	
11	Au assays				\$ 8.50	\$93.50	
8	Ag assays				8.50	68.00	
11	Sample Handling				2.75	30.25	
	Cart. #60718 Aug. 8, 1985						
TOTAL							\$191.75

MOORE BUSINESS FORMS 3 70606

FACTURE / INVOICE

ANALYTICAL CHEMISTS • ASSAYERS • CONSULTANTS
 ESTABLISHED 1928



11560



SWASTIKA LABORATORIES LIMITED

P.O. BOX 10, SWASTIKA, ONTARIO POK 1T0 TELEPHONE: (705) 642-3244

SOLD TO

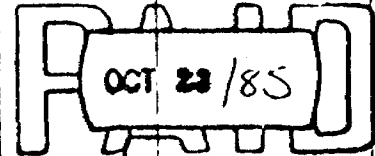
Atlantic Mining Corporation
1751 West County Road B
Rooseville, Minnesota USA
55113
Att'n: Mr. M. Keiter

RECEIVED

1.5% late charge over 30 days
(annual rate 18%)

QUANTITY	DESCRIPTION	UNIT PRICE	AMOUNT
18	Au Ag Assays	\$ 17.00	\$ 306.00
18	Sample handling Cert. No. 60733 Aug. 13/85 P. Lesalle	2.75	49.50
Total		PER	

SWASTIKA LABORATORIES LTD.



WITH THANKS

SWASTIKA BUSINESS FORMS 3 / 7064

ANALYTICAL CHEMISTS • ASSAYERS • CONSULTANTS
ESTABLISHED 1928

FACTURE / INVOICE





11608

SWASTIKA LABORATORIES LIMITED

P.O. BOX 10, SWASTIKA, ONTARIO P0K 1T0 TELEPHONE: (705) 642-3244

DUPLICATE

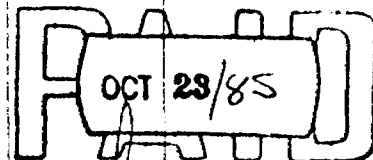
Atlantic Mining Corporation
1751 W. County Road B
Roseville, Minnesota
USA 55113

OVERDUE

1.5% late charge over 30 days
(annual rate 18%)

DATE	DESCRIPTION	UNIT PRICE	TOTAL
3.25/85			
19	Au Assays	\$ 8.50	\$ 161.50
2	Ag Cu Zn Assays	20.50	41.00
19	Sample handling	2.75	52.25
	Cert. No. 60788 Aug.20/85 P. Lassila		
Total		PER	254.75

SWASTIKA LABORATORIES LTD



WITH THANKS
254.75

FACTURE / INVOICE ANALYTICAL CHEMISTS • ASSAYERS • CONSULTANTS ESTABLISHED 1928





SWASTIKA LABORATORIES LIMITED

P.O. BOX 10, SWASTIKA, ONTARIO P0K 1T0 TELEPHONE: (705) 642-3244

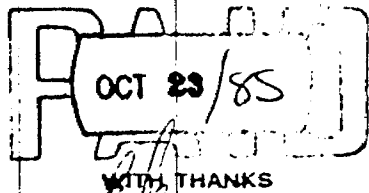
11685

SOLD TO

Atlantic Mining Corporation
1751 W. County Rd. B
Roseville, Minnesota
USA
55113

DEBITED

1.5% late charge over 30 days
(annual rate 18%)

DATE	DESCRIPTION	AMOUNT	BALANCE
10/30/85			
13	Au Assays	\$ 8.50	\$ 110.50
13	Sample handling Cert. No. 60887 Aug.29/85	2.75	35.75
	Bus charges -- X192701		19.50
20	Au Assays	8.50	170.00
2	Ag Assays	8.50	17.00
20	Sample handling Cert. No. 60908 Aug.30/85	2.75	55.00
	SWASTIKA LABORATORIES LTD		
			
	Total PER Bill 408.15		

STANDARD BUSINESS FORM NO. 3 7060E

ANALYTICAL CHEMISTS • ASSAYERS • CONSULTANTS
ESTABLISHED 1928

FACTURE / INVOICE





11773

SWASTIKA LABORATORIES LIMITED

P.O. BOX 10, SWASTIKA, ONTARIO P0K 1T0 TELEPHONE: (705) 642-3244

SOLD TO

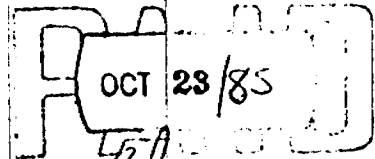
Atlantic Mining Corporation
1751 West County Rd. B
Roseville, Minnesota
USA 55113

ORDER

1.5% late charge over 30 days
(annual rate 18%)

QUANTITY	DESCRIPTION	UNIT PRICE	AMOUNT
28	Au Assays	\$ 8.50	\$ 238.00
28	Sample handling Cert. No. 60990 Sept. 11/85 D. Thorsteinson	2.75	77.00
Total			\$ 315.00

SWASTIKA LABORATORIES LTD



THANKS

FORM BUSINESS FORMS 3 706 01

ANALYTICAL CHEMISTS • ASSAYERS • CONSULTANTS
ESTABLISHED 1928

FACTURE / INVOICE





11810

SWASTIKA LABORATORIES LIMITED

P.O. BOX 10, SWASTIKA, ONTARIO P0K 1T0 TELEPHONE: (705) 642-3244

SOLD TO

Atlantic Mining Corporation
1751 W. County Rd. #B
Roseville, Minnesota
USA
55113

RECEIVED

1.5% late charge over 30 days
(annual rate 18%)

QTY	DESCRIPTION	UNIT PRICE	AMOUNT
6	Au Assays	\$ 8.50	\$ 51.00
1	Cu Assay	8.50	8.50
0	Sample handling	2.75	16.50
Cert. No. 61030 Sept.16/85 P. Lassila			
		Total	76.00

SWASTIKA LABORATORIES LTD.

OCT 23 1985

WITH THANKS

FORM BUSINESS FORM 3 7004

FACTURE / INVOICE

ANALYTICAL CHEMISTS • ASSAYERS • CONSULTANTS
ESTABLISHED 1928





11846

SWASTIKA LABORATORIES LIMITED

P.O. BOX 10, SWASTIKA, ONTARIO P0K 1T0 TELEPHONE: (705) 642-3244

BOLDVO

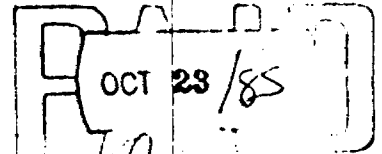
Atlantic Mining Corporation
1751 W. County Rd. B
Roseville, Minnesota
USA
55113

OTR

1.5% late charge over 30 days
(annual rate 18%)

DATE	DESCRIPTION	AMOUNT	TOTAL
10/27/85			
20	Au Assays	\$ 8.50	\$ 170.00
3	extra Au assays	8.50	25.50
18	sample handling Cert. No. 61057 P. Lassila	2.75	49.50
4	Duplicate au assays	17.00	68.00
2	sample handling on reject material Cert. No. 61089 Sept. 20/85 P. Lassila	2.75	5.50
	Bus charges -- as per attached		69.35
			367.85

SWASTIKA LABORATORIES LTD.



Total *[Signature]* 367.85

STANDARD BUSINESS FORM NO. 7-70

ANALYTICAL CHEMISTS • ASSAYERS • CONSULTANTS
ESTABLISHED 1928

FACTURE / INVOICE





Mining Lands Mining Act

Type of Survey(s) **Assaying** Township or Area **19101 D. (G-141)**
 Claim Holder(s) **Ann Baarts** **2.12660** Irwin Twp. (G-164)
 Address **219 Ridgeway St., W., Thunder Bay, Ont.** Prospector's Licence No. **E29286**
 Survey Company _____ Date of Survey (from & to) _____ Total Miles of line Cut _____
 Name and Address of Author (of Geo-Technical report) _____ Day | Mo. | Yr. Day | Mo. | Yr.

Credits Requested per Each Claim in Columns at right

Special Provisions	Geophysical	Days per Claim
For first survey: Enter 40 days. (This includes line cutting)	- Electromagnetic	
	- Magnetometer	
For each additional survey: using the same grid: Enter 20 days (for each)	- Radiometric	
	- Other	
	Geological	
	Geochemical	

Man Days	Geophysical	Days per Claim
Complete reverse side and end of line	- Electromagnetic	
	- Magnetometer	
	- Radiometric	
	- Other	
	Geological	
	Geochemical	

Airborne Credits	Geophysical	Days per Claim
Note: Special provisions credits do not apply to Airborne Surveys.	- Electromagnetic	
	- Magnetometer	
	- Radiometric	

Mining Claims Traversed (List in numerical sequence)

Mining Claim		Expend. Days Cr.	Mining Claim		Expend. Days Cr.
Prefix	Number		Prefix	Number	
TB	746739	10	TB	746769	
	746740	10		746770	
	746741	10		746771	
	746742	10		746772	
	746743	10		746773	
	746744	10		746774	
	746745	10		746775	
	746746	10		746776	
	746747	10		746777	18.5
	746748	20		746778	
	746749	20		746779	
	746750				
	746751	20			
	746752	20			
	746753	20			
	746760	20			
	746761				
	746762				
	746763				
	746764				
	746765				
	746766				
	746767				
	746768				

Expenditures (excludes power stripping)

Type of Work Performed **ASSAYING + TRENCHING**

Performed on Claim(s) **TB 746758**

Calculation of Expenditure Days Credits

Total Expenditures **\$3,426.75** ÷ Total Days Credits **15** = **228.5**

Instructions
Total Days Credits may be apportioned at the claim holder's choice. Enter number of days credits per claim selected in columns at right.

RECEIVED
MINING DIVISION
THUNDER BAY
GEOLOGICAL SURVEY
ASSESSMENT FILES
OFFICE
JUL 07 1989

For Office Use Only

Total Days Cr. Recorded **228.5** Date Recorded **JUNE 14/89** Mining Director *[Signature]*

Date Approved as Recorded **JUN 14 89** Branch Director *[Signature]*

Date **June 7/89.** Recorded Holder or Agent (Signature) *[Signature]*

Certification Verifying Report of Work

I hereby certify that I have a personal and intimate knowledge of the facts set forth in the Report of Work annexed hereto, having performed the work or witnessed same during and/or after its completion and the annexed report is true.

Name and Postal Address of Person Certifying **Ann Skalesky**

1715 Rankin St., Thunder Bay, Ont.

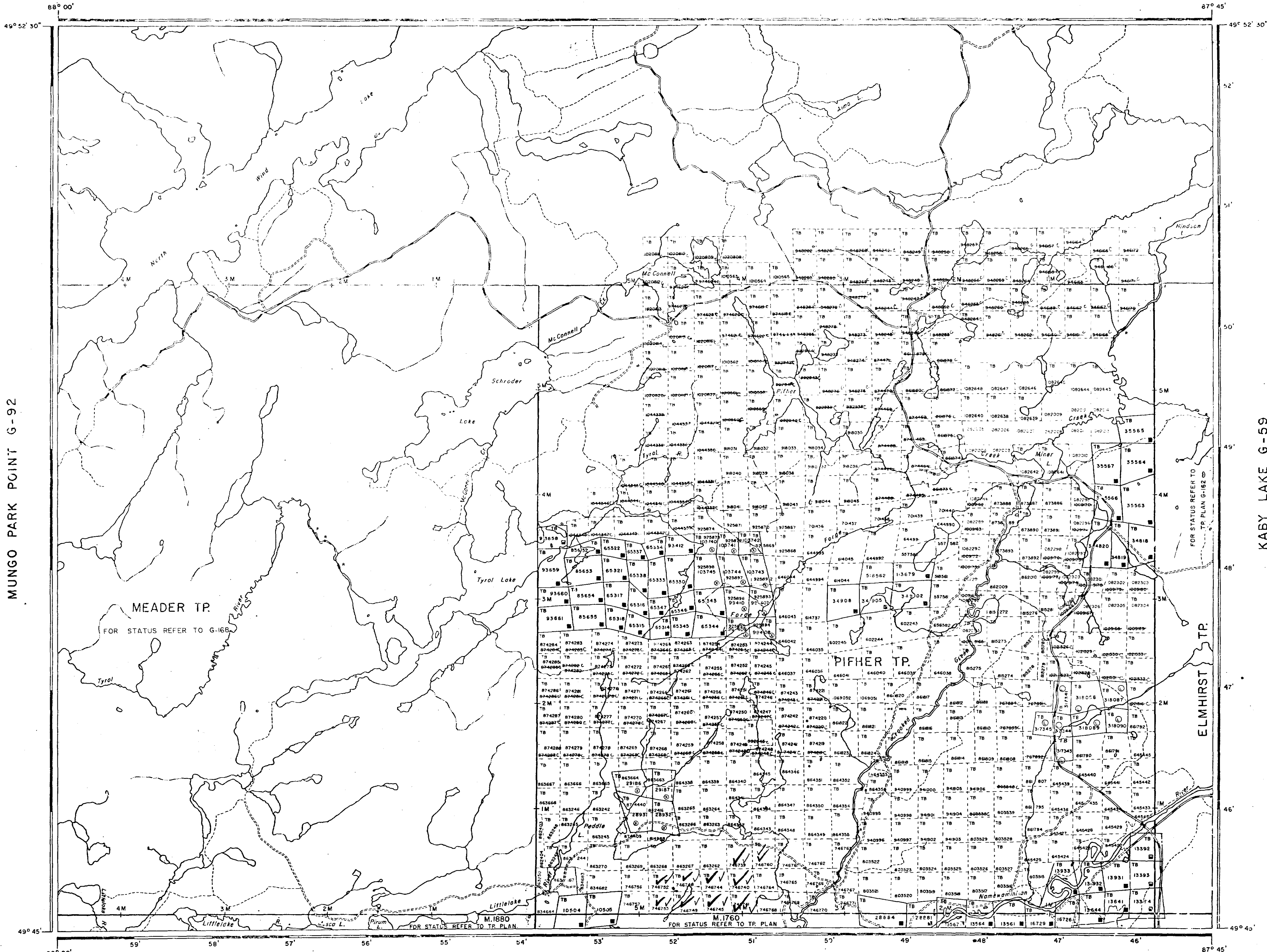
Date Certified **June 7/89.** Certified by (Signature) *[Signature]*

NOTES

400' surface rights reservation along the shores of all lakes and rivers.

1:100,000 and G-9-11

MARTIN LAKE G-79




MUNGO PARK POINT G-92

KABY LAKE G-59

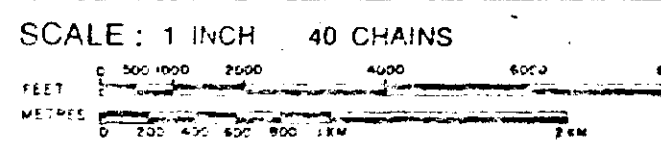
MEADER TP.
FOR STATUS REFER TO G-168

PIPHER TP.

ELMHURST TP.



- DISPOSITION OF CROWN LANDS
- TYPE OF DISPOSITION
 - PATENT, GRANT & MINING RIGHTS
 - LEASE RIGHTS ONLY
 - MINING RIGHTS ONLY
 - LEASE, GRANT & MINING RIGHTS
 - LEASE RIGHTS ONLY
 - MINING RIGHTS ONLY
 - LICENCE OF OCCUPATION
 - CROWN LAND SALE
 - ORDER IN COUNCIL
 - RESERVATION
 - CANCELLED
 - SAND & GRAVEL




AREA
TYROL LAKE
M.N.R. ADMINISTRATIVE DISTRICT
NIPIGON
MINING DIVISION
THUNDER BAY
LAND TITLES / REGISTRY DIVISION
THUNDER BAY

Ministry of Natural Resources
Land Management Branch
Ontario

Date APR 11 1981
Number
G-141

SANDRA TP. G-167

IRWIN TP. G-164



200

497874

G-141

TYROL LAKE

G-141

PIFHER TWP. - G-141

TOWNSHIP

IRWIN

M.N.R. ADMINISTRATIVE DISTRICT

NIPIGON

MINING DIVISION & GERALDTON

THUNDER BAY

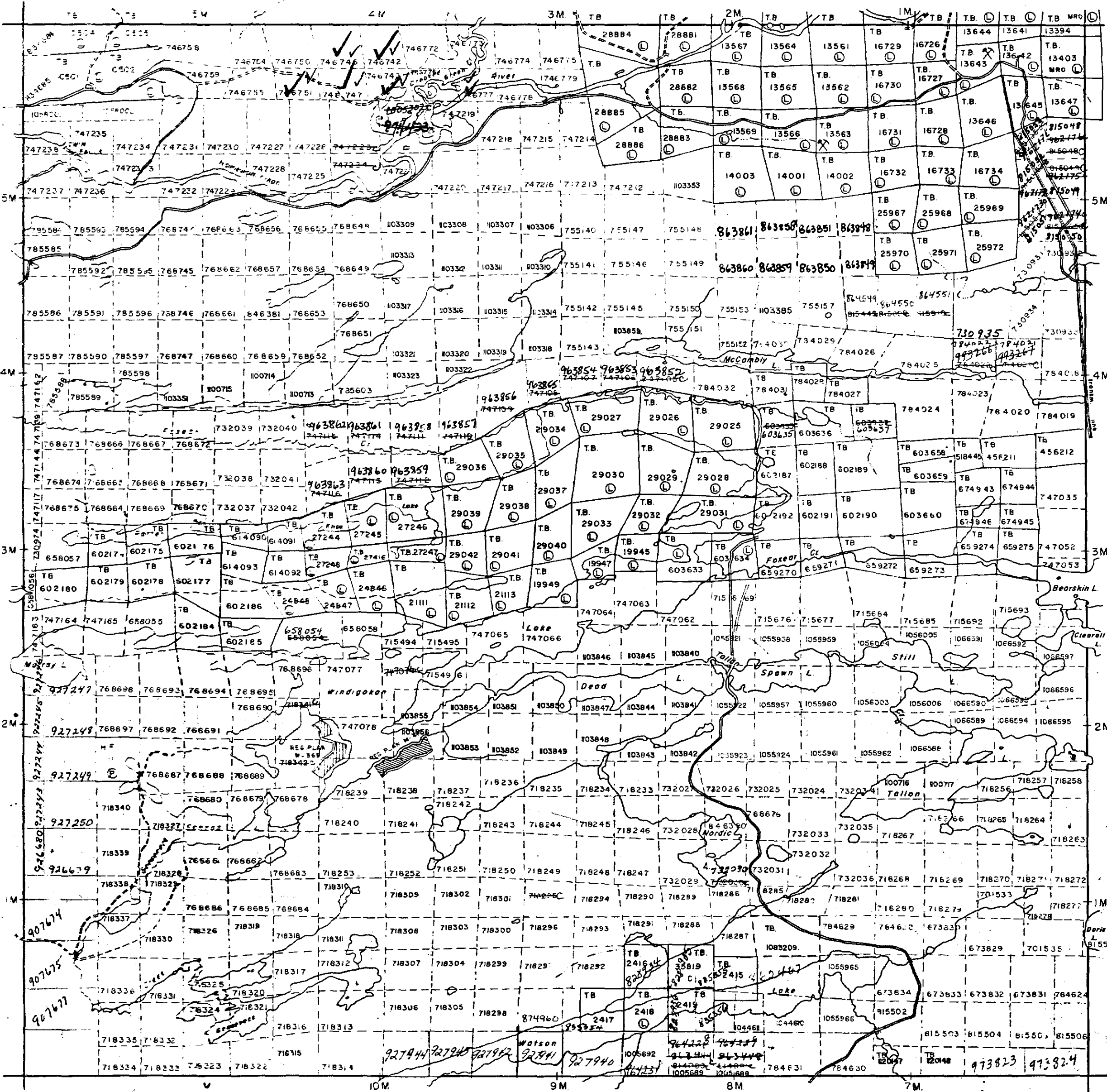
LAND TITLES / REGISTRY DIVISION

THUNDER BAY

RECEIVED
JUN 22 1989

SANDRA TWP. - G-167

WALTERS TWP. - G-171

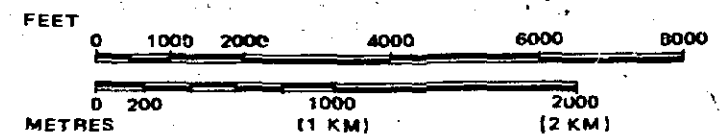


LEGEND

- PATENTED LAND (P or ●)
- PATENTED FOR SURFACE RIGHTS ONLY (●)
- LEASE (○)
- LICENSE OF OCCUPATION (L.O.)
- CROWN LAND SALES (C.S.)
- LOCATED LAND (Loc.)
- CANCELLED (C.)
- MINING RIGHTS ONLY (M.R.O.)
- SURFACE RIGHTS ONLY (S.R.O.)
- HIGHWAY & ROUTE NO. (with route number symbol)
- ROADS (with road symbol)
- TRAILS (with trail symbol)
- RAILWAYS (with railway symbol)
- POWER LINES (with power line symbol)
- MARSH OR MUSKEG (with marsh symbol)
- MINES (with mine symbol)

*used only with summer resort locations or when space is limited

SCALE: 1 INCH = 40 CHAINS



McCOMBER TWP. - G-166

Ministry of Land Resources Branch
Ontario

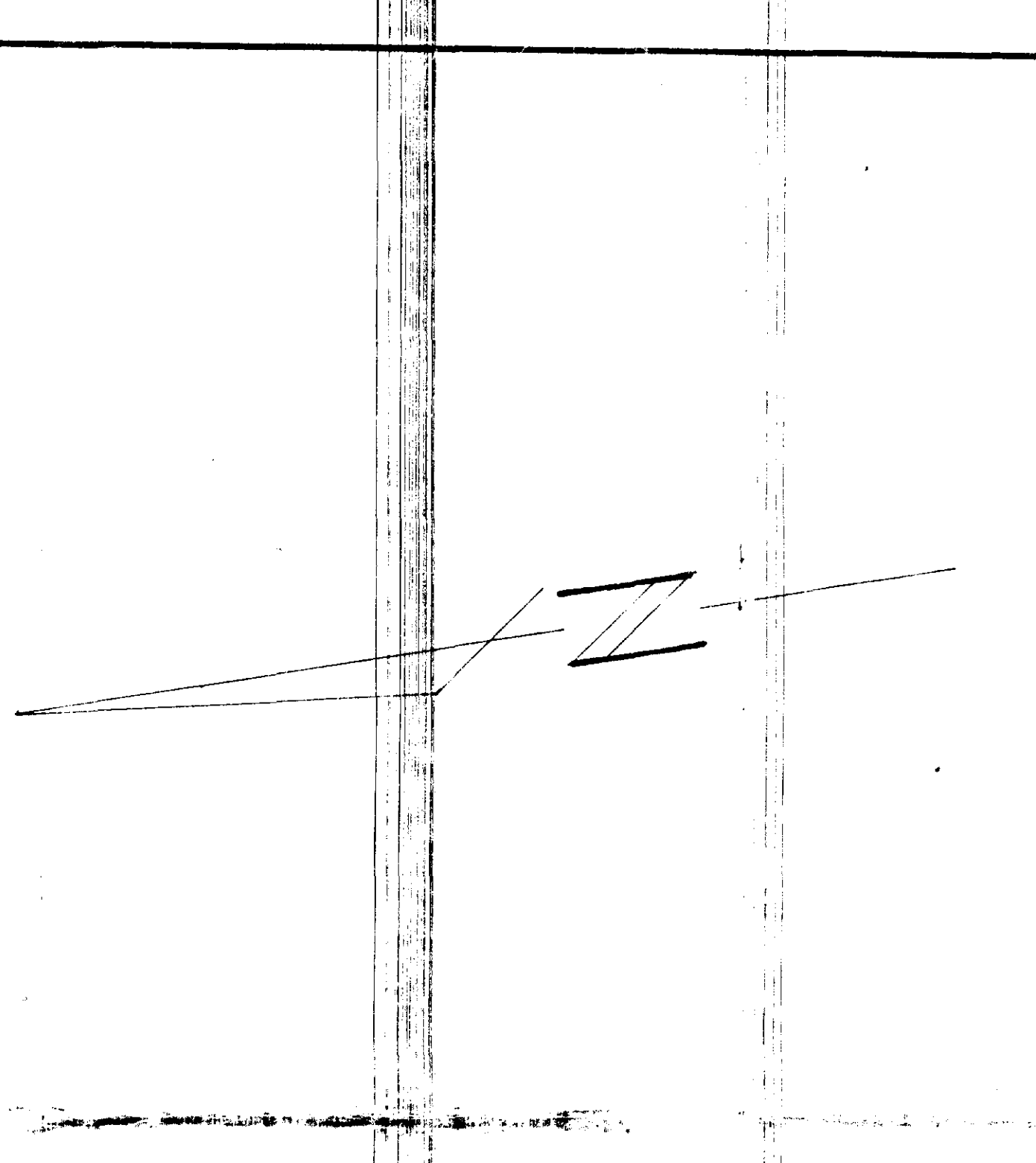
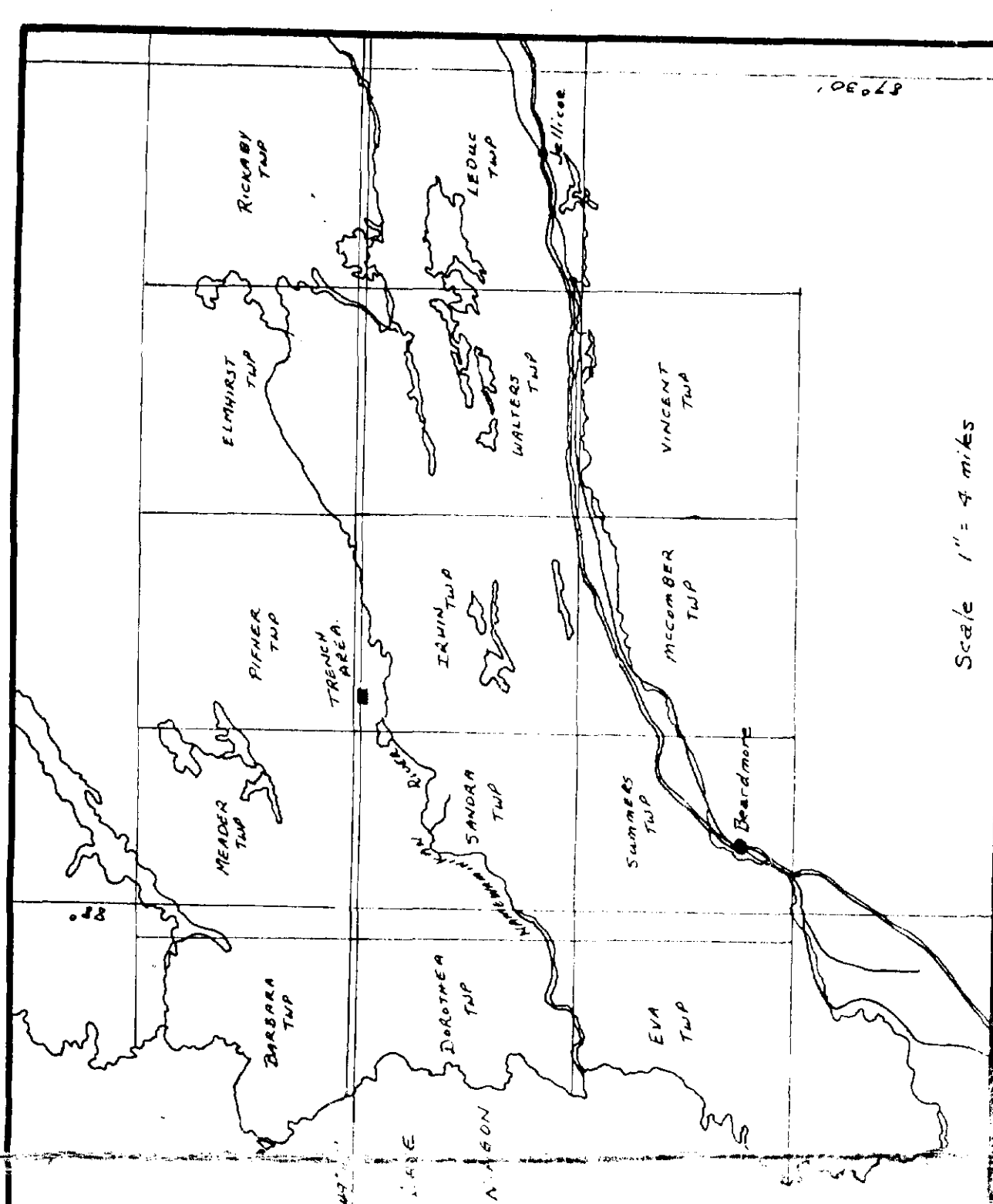
Date FEBRUARY 6th, 1981

Number

G-164

746758

FILE 2-1280



ATLANTIC MINING CORPORATION
 TWIN FALLS PROPERTY
 IRWIN TOWNSHIP - ONTARIO
 TRENCHING & SAMPLING
 DATE: NOVEMBER, 1985 SCALE: 1" = 25' (81)
 S. L. MEALEY

