



42E12SW0001 2.14631 MCCOMBER

010

2.14631

CLAIM T.B.862665

Garry Clark and Aubrey Eveleigh were contracted to re-cut the claim lines and prospect Claim T.B. 862665 in McComber Township.

The work was completed on June 6 and 7, 1992. On June 6th Garry Clark re-established 50% of the claim boundary. This is illustrated on the adjoining sketch. The # 4 Post location is at a beaver pond outflow and the post could not be located but an old # 4 Post was present. Aubrey Eveleigh completed prospecting north of the main showing on June 6th. On June 7th Aubrey Eveleigh assisted by Garry Clark detail prospected the main zone. The work is illustrated on the adjoining sketch.

The main zone is found to strike across the full claim from east to west (500 metres). The zone consists of two chert/argillite iron formations at the contact of mafic volcanics and greywacke sediments. Locally the iron formation contains arsenopyrite/pyrite (up to 50%) and quartz veining. The mafic volcanics consist of feldspar porphyritic and pillowed flows. The greywacke sediments are strongly carbonatized near the iron formation.

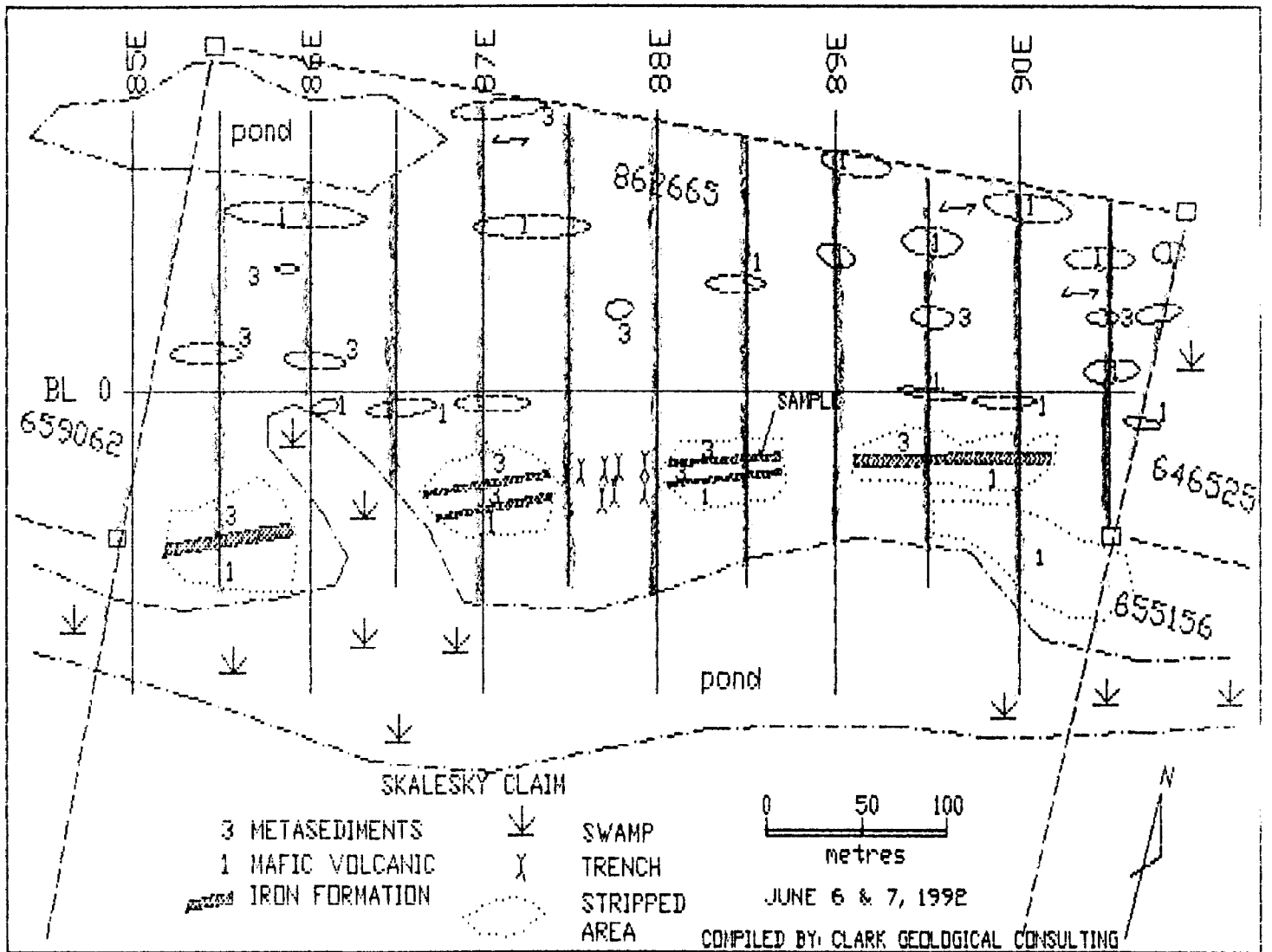
One sample containing 50% arsenopyrite was sent out for gold analysis.

RECEIVED

JUN 23 1992

MINING DIVISION

2.14631



TRAVERSED LINES

RE-CUT CLAIM LINE



ACCURASSAY LABORATORIES

A DIVISION OF ASSAY LABORATORIES SERVICES LTD.

1070 LITHIUM DRIVE, UNIT 2
THUNDER BAY, ONTARIO P7B 6G3
PHONE (807) 623-6448 FAX 623-6820

15-Jun-92

J. G. Clark
618 North Vickers Street
Thunder Bay, ON
P7B 5B7

Page: 1
Copy: 1 of 1
Set: 1

Attn: Mr. J.G. Clark
Project:

Received: 8-Jun-92 14:00

PO #:

Job: 924219T

Status: Final

Rock Samples

Sample	Au	Cu	Zn
	FA/AA3 ppb	AA ppm	AA ppm
ML-5	26	80	77
ML-6	53	491	144
ML-7	29	24	16
S-1	109100	---	---

Refer to file # 2.14631.

att. Dale Messenger

RECEIVED

JUL 21 1992

MINING LANDS BRANCH

JUL 21 1992

MINING LANDS BRANCH

RECEIVED
THUNDER BAY
MINING DIVISION
92 JUL 20 AM 8 23

Report of Work Conducted After Recording Claim

Mining Act

Transaction Number
W 9240-125

MINING LANDS

Personal information collected on this form is obtained under the authority of the Mining Act. This information will be used for correspondence. Questions about this collection should be directed to the Provincial Manager, Mining Lands, Ministry of Northern Development and Mines, Fourth Floor, 159 Cedar Street, Sudbury, Ontario, P3E 8A5, telephone (705) 670-7264.

2.14631

- Instructions:
- Please type or print and submit in duplicate.
 - Refer to the Mining Act and Regulations for req Recorder.
 - A separate copy of this form must be completed
 - Technical reports and maps must accompany th
 - A sketch, showing the claims the work is assign



42E12SW0001 2.14631 MCCOMBER

900

Recorded Holder(s) <i>Ann Skalesky.</i>	Client No. <i>194862</i>
Address <i>1715 Rankin St.</i>	Telephone No. <i>622-0991</i>
Mining Division <i>Thunder Bay P7E 524</i>	Township/Area <i>M'Comber Twp.</i>
	M or G Plan No. <i>G-</i>
Dates Work Performed From: <i>June 6, 1992</i>	To: <i>June 7th 1992</i>

Work Performed (Check One Work Group Only)

Work Group	Type
Geotechnical Survey	
Physical Work, Including Drilling	
Rehabilitation	
Other Authorized Work	<i>Prospecting, Re-cutting Claim Lines, Assaying, Assistant.</i>
Assays	
Assignment from Reserve	

Total Assessment Work Claimed on the Attached Statement of Costs \$ *828.00*

Note: The Minister may reject for assessment work credit all or part of the assessment work submitted if the recorded holder cannot verify expenditures claimed in the statement of costs within 30 days of a request for verification.

Persons and Survey Company Who Performed the Work (Give Name and Address of Author of Report)

Name	Address
<i>Barry Clark</i>	<i>103-79N. Court St. Thunder Bay</i>
<i>Aubrey Eueleiz.</i>	<i>"</i>
	RECEIVED
	JUN 23 1992

(attach a schedule if necessary)

MINING LANDS BRANCH

Certification of Beneficial Interest * See Note No. 1 on reverse side

I certify that at the time the work was performed, the claims covered in this work report were recorded in the current holder's name or held under a beneficial interest by the current recorded holder.	Date <i>June 8th 1992</i>	Recorded Holder or Agent (Signature) <i>[Signature]</i>
--	---	--

Certification of Work Report

I certify that I have a personal knowledge of the facts set forth in this Work report, having performed the work or witnessed same during and/or after its completion and annexed report is true.		
Name and Address of Person Certifying <i>J. G. Clark 610 N. Vickers St. Thunder Bay P7C 4B7</i>		
Telephone No. <i>345-2446</i>	Date <i>June 8th 1992</i>	Certified By (Signature) <i>[Signature]</i>

For Office Use Only

Total Value Cr. Recorded <i>828.00</i>	Date Recorded <i>June 8/92</i>	Mining Recorder <i>M. A. Weimer</i>	Received Stamp <i>JUN 26 1992</i> MINING DIVISION THUNDER BAY RECEIVED
	Deemed Approval Date <i>Sept 6/92</i>	Date Approved	
	Date Notice of Amendments Sent		



Statement of Costs for Assessment Credit

État des coûts aux fins du crédit d'évaluation

Mining Act/Loi sur les mines

Personal information collected on this form is obtained under the authority of the Mining Act. This information will be used to maintain a record and ongoing status of the mining claim(s). Questions about this collection should be directed to the Provincial Manager, Minings Lands, Ministry of Northern Development and Mines, 4th Floor, 159 Cedar Street, Sudbury, Ontario P3E 6A5, telephone (705) 670-7264.

Les renseignements personnels contenus dans la présente formule sont recueillis en vertu de la Loi sur les mines et serviront à tenir à jour un registre des concessions minières. Adresser toute question sur la collecte de ces renseignements au chef provincial des terrains miniers, ministère du Développement du Nord et des Mines, 159, rue Cedar, 4^e étage, Sudbury (Ontario) P3E 6A5, téléphone (705) 670-7264.

1. Direct Costs/Coûts directs

Type	Description	Amount Montant	Totals Total global
Wages Salaires	Labour Main-d'oeuvre		
	Field Supervision Supervision sur le terrain		
Contractor's and Consultant's Fees Droits de l'entrepreneur et de l'expert-conseil	Type Prospecting	300	
	Cutting Lines	200	
	Physical Work Assist Prop.	150	650
Supplies Used Fournitures utilisées	Type Assay	20.00	
			20.00
Equipment Rental Location matériel	Type @ Canoe	20.00	
	RECEIVED JUN 23 1992		20.00
Total Direct Costs / Total des coûts directs		690.00	

MINING LANDS BRANCH

2. Indirect Costs/Coûts indirects

** Note: When claiming Rehabilitation work Indirect costs are not allowable as assessment work. Pour le remboursement des travaux de réhabilitation, les coûts indirects ne sont pas admissibles en tant que travaux d'évaluation.

Type	Description	Amount Montant	Totals Total global
Transportation Transport	RECEIVED JUN 23 1992 MINING LANDS BR.	75.00	75.00
Food and Lodging Nourriture et hébergement	Hotel + Meals	100.00	100.00
Mobilization and Demobilization Mobilisation et démoblisation			
Sub Total of Indirect Costs / Total partiel des coûts indirects			175.00
Amount Allowable (not greater than 20% of Direct Costs) / Montant admissible (n'excédant pas 20 % des coûts directs)			138.00
Total Value of Assessment Credit (Total of Direct and Allowable Indirect costs) / Valeur totale du crédit d'évaluation (Total des coûts directs et indirects admissibles)			828.00

Note: The recorded holder will be required to verify expenditures claimed in this statement of costs within 30 days of a request for verification. If verification is not made, the Minister may reject for assessment work all or part of the assessment work submitted.

Note : Le titulaire enregistré sera tenu de vérifier les dépenses demandées dans le présent état des coûts dans les 30 jours suivant une demande à cet effet. Si la vérification n'est pas effectuée, le ministre peut rejeter tout ou une partie des travaux d'évaluation présentés.

Filing Discounts

1. Work filed within two years of completion is claimed at 100% of the above Total Value of Assessment Credit.
2. Work filed three, four or five years after completion is claimed at 50% of the above Total Value of Assessment Credit. See calculations below:

Total Value of Assessment Credit	Total Assessment Claimed
	x 0.50 =

Remises pour dépôt

1. Les travaux déposés dans les deux ans suivant leur achèvement sont remboursés à 100 % de la valeur totale susmentionnée du crédit d'évaluation.
2. Les travaux déposés trois, quatre ou cinq ans après leur achèvement sont remboursés à 50 % de la valeur totale du crédit d'évaluation susmentionné. Voir les calculs ci-dessous.

Valeur totale du crédit d'évaluation	Evaluation totale demandée
	x 0,50 =

Certification Verifying Statement of Costs

I hereby certify: that the amounts shown are as accurate as possible and these costs were incurred while conducting assessment work on the lands shown on the accompanying Report of Work form.

that as Agent I am authorized (Recorded Holder, Agent, Position in Company)

to make this certification

Attestation de l'état des coûts

J'atteste par la présente : que les montants indiqués sont le plus exact possible et que ces dépenses ont été engagées pour effectuer les travaux d'évaluation sur les terrains indiqués dans la formule de rapport de travail ci-joint.

Et qu'à titre de Agent je suis autorisé (titulaire enregistré, représentant, poste occupé dans la compagnie)

à faire cette attestation.

Signature [Signature] Date June 8/92



Ministry of
Northern Development
and Mines

Ministère du
Développement du Nord
et des Mines

Geoscience Approvals Section
Mining Lands Branch
159 Cedar Street, 4th Floor
Sudbury, Ontario
P3E 6A5

Telephone: (705) 670-7265

Fax: (705) 670-7262

Our File: 2.14631

Transaction #: W9240.125

August 31, 1992

Mining Recorder
Ministry of Northern Development
and Mines
435 James Street South
P.O. Box 5000
Thunder Bay, Ontario
P7C 5G7

Dear Sir/Madam:

RE: Approval of Assessment Work Credits for Prospecting on mining claims
TB 862665 in McComber Township.

A portion of the assessment credits listed on the above report of work
have been approved. Credit for Prospecting, section 9 of the Mining Act
Regulations has been approved in the amount of \$300.00. The remainder of
this submission will be assessed under section 10, Physical work.

If you have any questions please contact Dale Messenger at
(705) 670-7253.

Yours sincerely,

Ron C. Gashinski
Senior Manager, Mining Lands Branch
Mines and Minerals Division

DEM/jl

Enclosures:

cc: ✓ Assessment Files Office
Toronto, Ontario

Resident Geologist
Thunder Bay, Ontario

Geoscience Approvals Section
Mining Lands Branch
159 Cedar Street, 4th Floor
Sudbury, Ontario
P3E 6A5

Telephone: (705) 670-7264
Fax: (705) 670-7262

Our File: 2.14631
Transaction #: W9240.125

RECEIVED

SEP 2 1992

MINING LANDS BRANCH

August 28, 1992

Ann Skalesky
1715 Rankin Street
Thunder Bay

Dear Ms. Skalesky:

RE: Approval of Assessment Work Credits for Prospecting on mining claims
TB 862665 et al. in McComber Township.

A portion of the assessment credits listed on the above report of work have been approved. Credit for Physical work, section 10 of the Mining Act Regulations has been approved in the amount of \$528.00. The remainder of this submission will be assessed under section 9, Prospecting.

If you have any questions please contact Dale Messenger at the above number.

Yours sincerely,

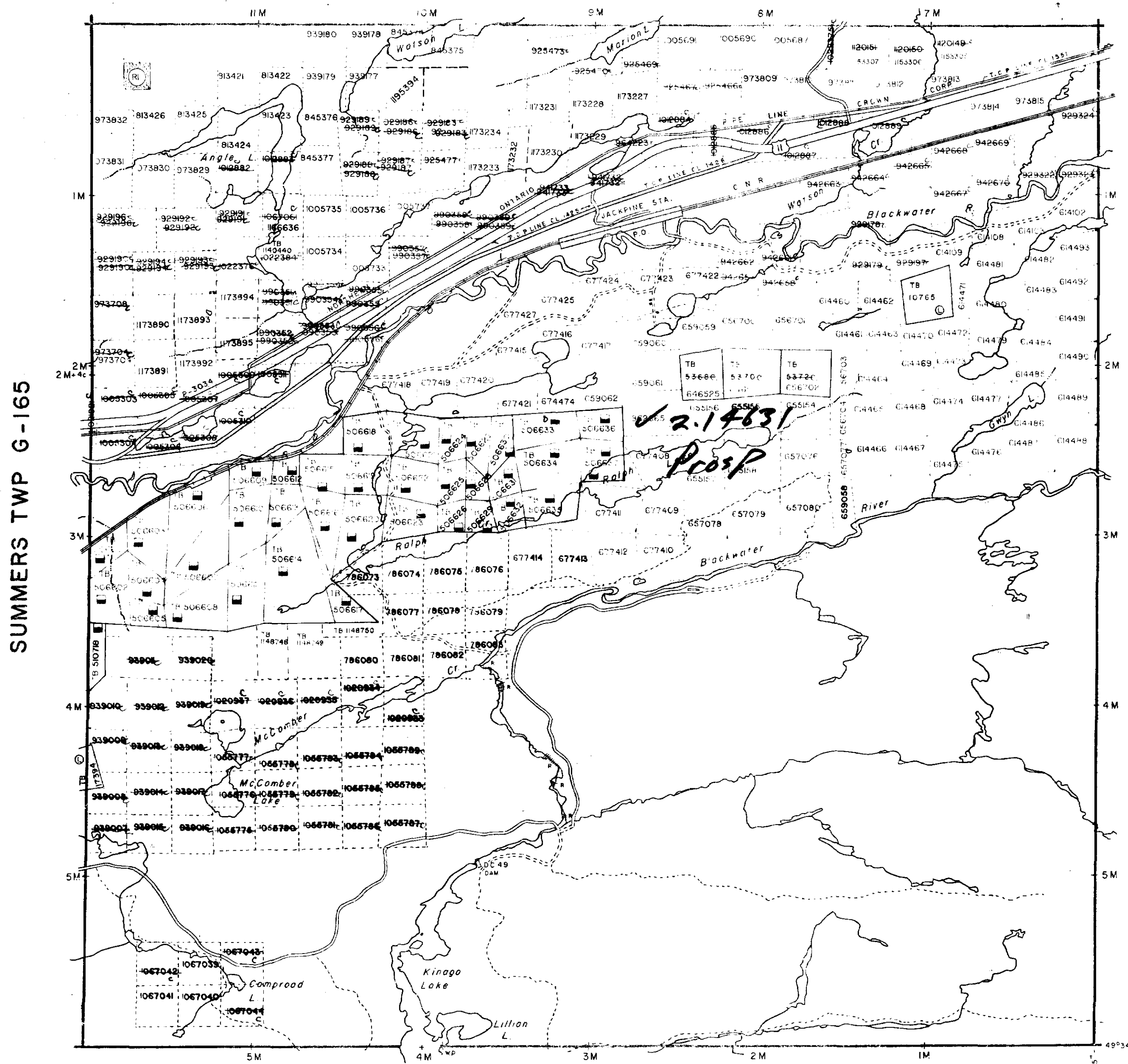


M. A. Weirmeir
Mining Recorder

DEM/jl

cc J. G. Clark

IRWIN TWP G-164



BEARDMORE AREA G-7

TOWNSHIP

MCCOMBER

M.N.R. ADMINISTRATIVE DISTRICT

JIIPIGON

MINING DIVISION

THUNDER BAY

LAND TITLES / REGISTRY DIVISION

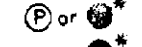




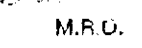
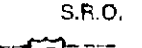





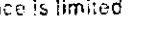


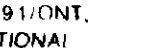

THUNDER BAY

SUMMER RESORT LOCATIONS NOT OPEN FOR STAKING SEC.3(C)

R: SEC.36/80 W:29/83 20/10/83 S.R.O. FILE 180528
See Gathering Lake L. 180528


THE INFORMATION THAT APPEARS ON THIS MAP HAS BEEN COMPILED FROM VARIOUS SOURCES AND ACCURACY IS NOT GUARANTEED. THOSE WISHING TO STAKE MINING CLAIMS SHOULD CONSULT WITH THE MINING RECORDER, MINISTRY OF NORTHERN DEVELOPMENT AND MINES, FOR ADDITIONAL INFORMATION ON THE STATUS OF THE LANDS SHOWN HEREON INTO SERVICE NOV. 22/89

LEGEND

- PATENTED LAND 
 - PATENTED FOR SURFACE RIGHTS ONLY 
 - LEASE M.R.O. 
 - LEASE AMRO. 
 - LICENSE OF OCCUPATION 
 - CROWN LAND SALES 
 - LOCATED LAND 
 - CANCELLED 
 - MINING RIGHTS ONLY 
 - SURFACE RIGHTS ONLY 
 - HIGHWAY & ROUTE NO. 
 - ROADS 
 - TRAILS 
 - RAILWAYS 
 - POWER LINES 
 - MARSH OR MUCKEG 
 - MINES 
- AND THE PERMITS FOR COMMERCIAL TOURISM...
*used only with summer resort locations or when space is limited

THE SURFACE RIGHTS LYING WITHIN 40.25 FT. OF THE CENTER LINE OF THE TRANS CANADA PIPELINE RIGHT OF WAY ARE WITHDRAWN FROM STAKING OUT PROSPECTING SALE OR LEASE BY ORDER W 07/91/ONT, DATED SEPT. 20, 1991. SECTION 112 OF THE NATIONAL ENERGY ACT APPLIES TO THIS AREA

SCALE: 1 INCH = 40 CHAINS



 Ministry of Natural Resources Land Management Branch

Date FEBRUARY 10th, 1981

Number

G-166

