



42E12SW0004 63.5506 MCCOMBER

010

PROSPECTING ON CLAIM T.B. 862665

Claim T.B. 862665 is located in central McComber Township, 15 kilometres east of Beardmore, Ontario. The claim is owned by Ann Skalesky of Thunder Bay.

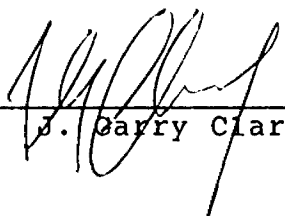
The prospecting program included the use of an Geonics EM-16 VLF-EM unit, grid establishment and geological evaluation (see sketch).

The VLF-EM failed to identify significant conductive zones. The weak cross-overs are all co-incident with long linear swamps.

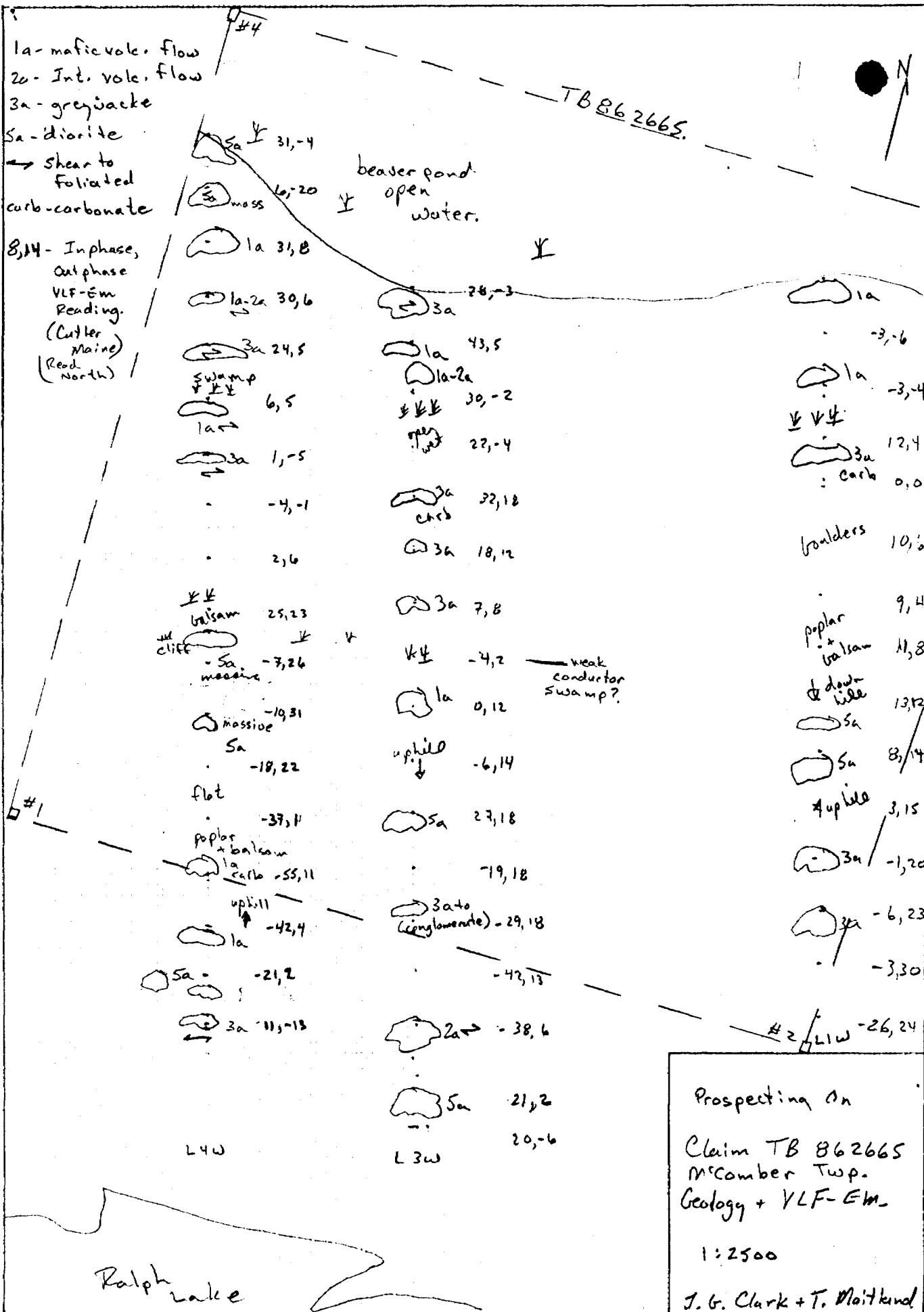
The rock type identified are greywackes, diorite, mafic volcanic flows, and intermediate flows. All rock types are foliated at 255 and dip steeply north. Alteration consists of dominantly carbonatization. Sulphide mineralization of any significance was not located. (no samples were taken)

Further prospecting is recommended to evaluate the potential for mineralized quartz veins similiar to those in the Beardmore area.

The prospecting program was completed on July 3, 1991 by J. Garry Clark and assisted by Todd Maitland.



J. Garry Clark



Prospecting on
 Claim TB 862665
 McComber Twp.
 Geology + VLF-EM
 1:2500
 J. G. Clark + T. Maitland



Ontario

63.556

Ministry of Northern Development and Mines



42E12SW0004 63.5506 MCCOMBER

Transaction Number

W9140-5012

900

M.R. OWEN


Personal information collected on this form is obtained under the authority of the Mining Act. This information will be used for correspondence. Questions about this collection should be directed to the Provincial Manager, Mining Lands, Ministry of Northern Development and Mines, Fourth Floor, 159 Cedar Street, Sudbury, Ontario, P3E 6A5, telephone (705) 670-7264.

- Instructions:**
- Please type or print and submit in duplicate.
 - Refer to the Mining Act and Regulations for requirements of filing assessment work or consult the Mining Recorder.
 - A separate copy of this form must be completed for each Work Group.
 - Technical reports and maps must accompany this form in duplicate.
 - A sketch, showing the claims the work is assigned to, must accompany this form.

Recorded Holder(s) <i>Ann Skalesky</i>	Client No. <i>194862</i>
Address <i>618 N 1715 Rankin St. Thunder Bay.</i>	Telephone No. <i>622-0991</i>
Mining Division <i>Thunder Bay</i>	Township/Area <i>M'Comber</i>
M or G Plan No. <i>B-166</i>	
Dates Work Performed From: <i>July 3/91</i>	To: <i>July 3/91</i>

Work Performed (Check One Work Group Only)

Work Group	Type
<input type="checkbox"/> Geotechnical Survey	
<input type="checkbox"/> Physical Work, Including Drilling	
<input type="checkbox"/> Rehabilitation	
<input checked="" type="checkbox"/> Other Authorized Work	<i>Prospecting Assistance, Manual Labour.</i>
<input type="checkbox"/> Assays	
<input type="checkbox"/> Assignment from Reserve	



Total Assessment Work Claimed on the Attached Statement of Costs \$ *236.00*

Note: The Minister may reject for assessment work credit all or part of the assessment work submitted if the recorded holder cannot verify expenditures claimed in the statement of costs within 30 days of a request for verification.

Persons and Survey Company Who Performed the Work (Give Name and Address of Author of Report)

Name	Address
<i>Todd Maitland</i>	<i>489 Algonquin, Thunder Bay.</i>
<i>Garry Clark</i>	<i>618 N. Vickers St. Thunder Bay.</i>

(attach a schedule if necessary)

Certification of Beneficial Interest * See Note No. 1 on reverse side

I certify that at the time the work was performed, the claims covered in this work report were recorded in the current holder's name or held under a beneficial interest by the current recorded holder.

Date: *July 5/91* Recorded Holder or Agent (Signature): *[Signature]*

Certification of Work Report

I certify that I have a personal knowledge of the facts set forth in this Work report, having performed the work or witnessed same during and/or after its completion and annexed report is true.

Name and Address of Person Certifying: *J. G. Clark 618 N. Vickers St. Thunder Bay*

Telephone No.: *622-1080* Date: *July 5/91* Certified By (Signature): *[Signature]*

For Office Use Only

Total Value Cr. Recorded	Date Recorded <i>July 5/91</i>	Mining Recorder <i>[Signature]</i>	Received Stamp <i>RECEIVED</i>
	Deemed Approval Date	Date Approved <i>July 30/91</i>	
	Date Notice for Amendments Sent		



Ministry of
Northern Development
and Mines

Ministère du
Développement du Nord
et des mines

**Statement of Costs
for Assessment Credit**

**État des coûts aux fins
du crédit d'évaluation**

Mining Act/Loi sur les mines

Transaction No./N° de transaction
W9140-5012

Personal information collected on this form is obtained under the authority of the Mining Act. This information will be used to maintain a record and ongoing status of the mining claim(s). Questions about this collection should be directed to the Provincial Manager, Minings Lands, Ministry of Northern Development and Mines, 4th Floor, 159 Cedar Street, Sudbury, Ontario P3E 6A5, telephone (705) 670-7264.

Les renseignements personnels contenus dans la présente formule sont recueillis en vertu de la Loi sur les mines et serviront à tenir à jour un registre des concessions minières. Adresser toute question sur la collecte de ces renseignements au chef provincial des terrains miniers, ministère du Développement du Nord et des Mines, 159, rue Cedar, 4^e étage, Sudbury (Ontario) P3E 6A5, téléphone (705) 670-7264.

1. Direct Costs/Coûts directs

Type	Description	Amount Montant	Totals Total global
Wages Salaires	Labour Main-d'oeuvre	200.00	200.00
	Field Supervision Supervision sur le terrain		
Contractor's and Consultant's Fees Droits de l'entrepreneur et de l'expert- conseil	Type		
Supplies Used Fournitures utilisées	Type		
Equipment Rental Location de matériel	Type		
	KIP - EM	25.00	
Total Direct Costs Total des coûts directs			225.00

2. Indirect Costs/Coûts indirects

** Note: When claiming Rehabilitation work Indirect costs are not allowable as Assessment work.
Pour le remboursement des travaux de réhabilitation, les coûts indirects ne sont pas admissibles en tant que travaux d'évaluation.

Type	Description	Amount Montant	Totals Total global
Transportation Transport	Type		
	Gas/Touch	35.00	
Sub Total of Indirect Costs Total partiel des coûts indirects			35.00
Food and Lodging Nourriture et hébergement	lunch breakfast	20.00	20.00
Mobilization and Demobilization Mobilisation et démobilisation			
Amount Allowable (not greater than 20% of Direct Costs) Montant admissible (n'excédant pas 20 % des coûts directs)			11.00
Total Value of Assessment Credit (Total of Direct and Allowable Indirect costs)			236.00

Note: The recorded holder will be required to verify expenditures claimed in this statement of costs within 30 days of a request for verification. If verification is not made, the Minister may reject for assessment work all or part of the assessment work submitted.

Note : Le titulaire enregistré sera tenu de vérifier les dépenses demandées dans le présent état des coûts dans les 30 jours suivant une demande à cet effet. Si la vérification n'est pas effectuée, le ministre peut rejeter tout ou une partie des travaux d'évaluation présentés.

Filing Discounts

1. Work filed within two years of completion is claimed at 100% of the above Total Value of Assessment Credit.
2. Work filed three, four or five years after completion is claimed at 50% of the above Total Value of Assessment Credit. See calculations below:

Total Value of Assessment Credit	Total Assessment Claimed
x 0.50 =	

Remises pour dépôt

1. Les travaux déposés dans les deux ans suivant leur achèvement sont remboursés à 100 % de la valeur totale susmentionnée du crédit d'évaluation.
2. Les travaux déposés trois, quatre ou cinq ans après leur achèvement sont remboursés à 50 % de la valeur totale du crédit d'évaluation susmentionné. Voir les calculs ci-dessous.

Valeur totale du crédit d'évaluation	Évaluation totale demandée
x 0,50 =	

Certification Verifying Statement of Costs

I hereby certify:
that the amounts shown are as accurate as possible and these costs were incurred while conducting assessment work on the lands shown on the accompanying Report of Work form.

that as [Signature] I am authorized
(Recorded Holder, Agent, Position in Company)

to make this certification

Attestation de l'état des coûts

J'atteste par la présente :
que les montants indiqués sont le plus exact possible et que ces dépenses ont été engagées pour effectuer les travaux d'évaluation sur les terrains indiqués dans la formule de rapport de travail ci-joint.

Et qu'à titre de [Signature] je suis autorisé
(titulaire enregistré, représentant, poste occupé dans la compagnie)

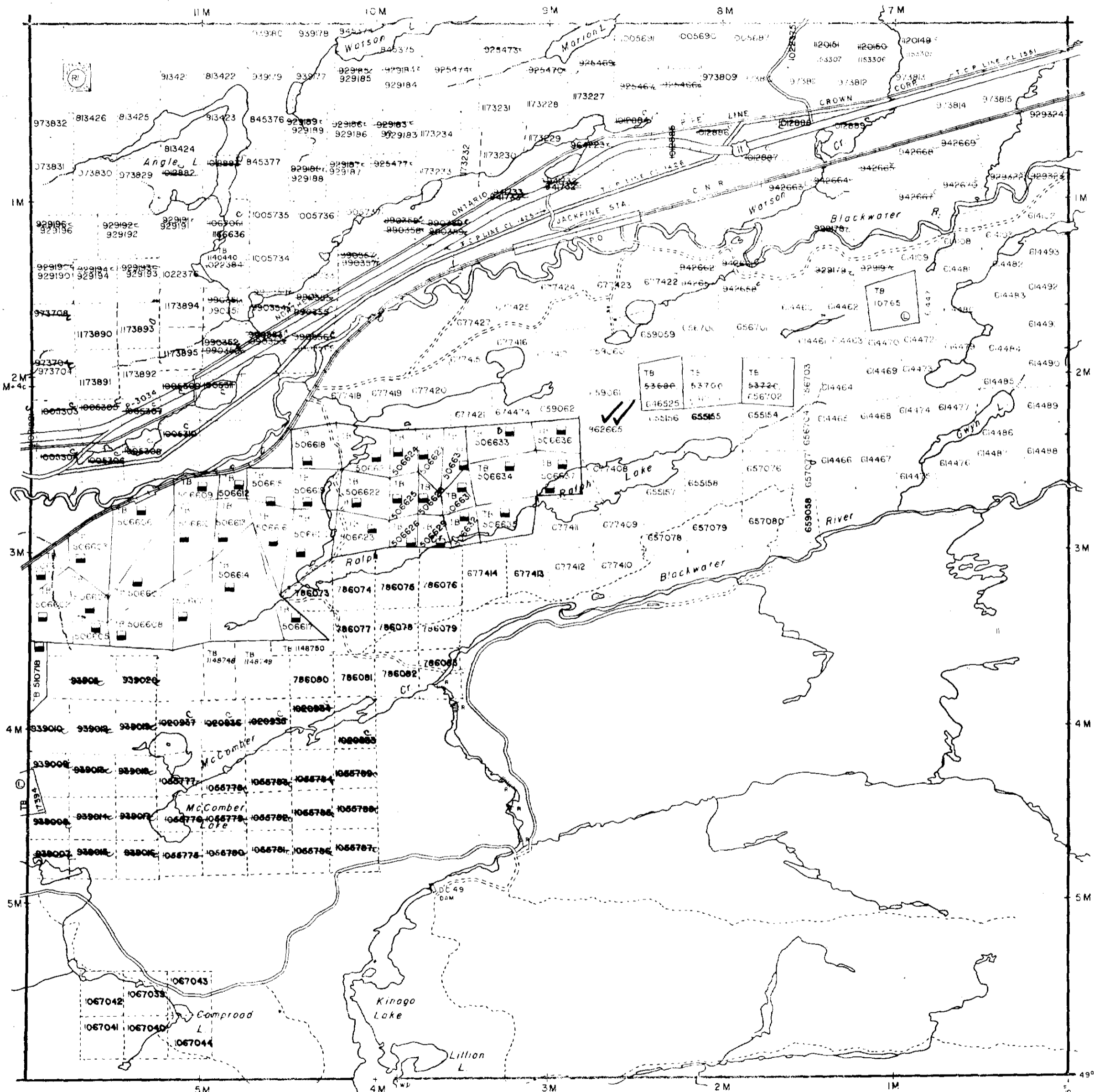
à faire cette attestation.

Signature [Signature] Date July 5/91

IRWIN TWP G-164

SUMMERS TWP G-165

VINCENT TWP G-163



BEARDMORE AREA G-7

TOWNSHIP

MCCOMBER

M.N.R. ADMINISTRATIVE DISTRICT

THUON

MINING DIVISION

THUNDER BAY

LAND TITLES / REGISTRY DIVISION

THUNDER BAY

SUMMER RESORT LOCATIONS NOT OPEN FOR STAKING SEC.3(C)


R. SEC. 36/80 W29 R4 S20D 85 S10E 184528
See Gathering note on file

THE INFORMATION THAT APPEARS ON THIS MAP HAS BEEN COMPILED FROM VARIOUS SOURCES AND ACCURACY IS NOT GUARANTEED THOSE WISHING TO STAKE MINING CLAIMS SHOULD CONSULT WITH THE MINING RECORDER, MINISTRY OF NORTHERN DEVELOPMENT AND MINES FOR ADDITIONAL INFORMATION ON THE STATUS OF THE LANDS SHOWN HEREON INTO SERVICE NOV. 22/80

LEGEND

- PATENTED LAND
- PATENTED FOR SURFACE RIGHTS ONLY
- LEASE M.R.O. S.R.C.M.R.O. L.O.
- LICENSE OF OCCUPATION
- CROWN LAND SALES
- LOCATED LAND
- CANCELLED
- MINING RIGHTS ONLY
- SURFACE RIGHTS ONLY
- HIGHWAY & ROUTE NO.
- ROADS
- TRAILS
- RAILWAYS
- POWER LINES
- MARSH OR MUSKEG
- MINES
- LAND USE PERMITS FOR COMMERCIAL TOURISM/REST CAMPS

SCALE: 1 INCH = 40 CHAINS



Ministry of Natural Resources Land Management Branch

Date FEBRUARY 10th, 1981

Number

G-166



42E128W0804 63.5506 MCCOMBER

63.5506