

Big Pit Area CLAIM NO 513154

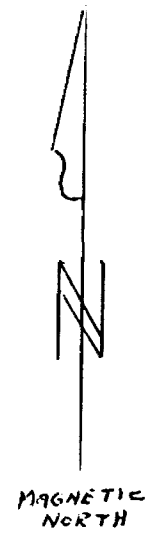
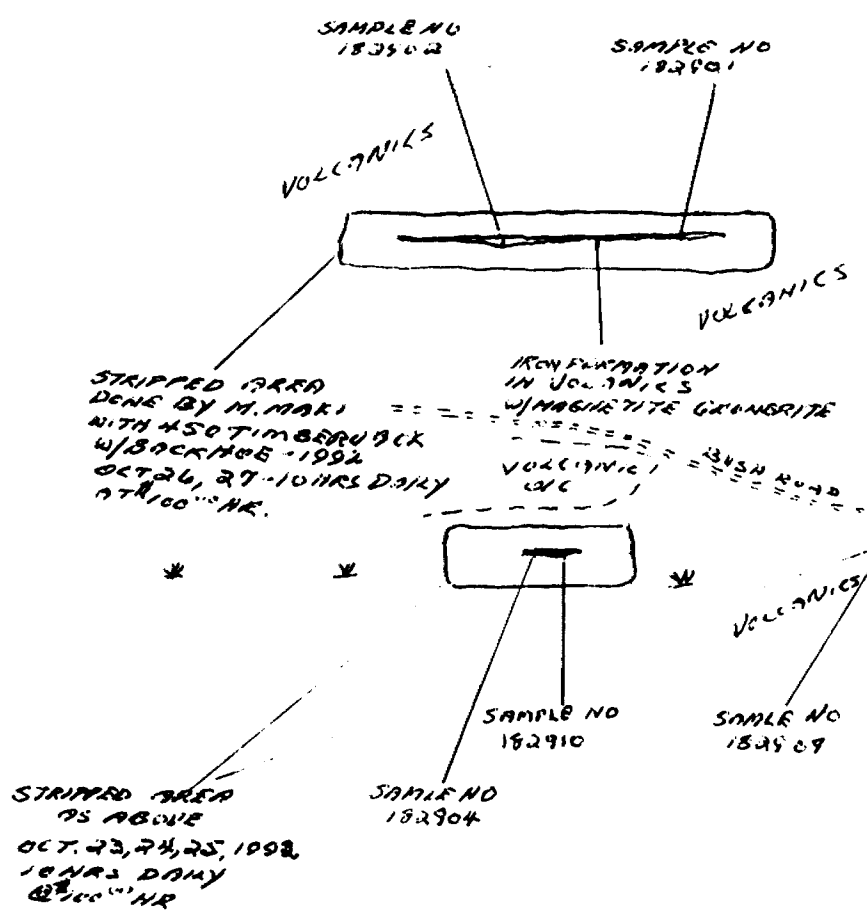
We worked east of the main showing and found the extension of the quartz veins and iron formation 175 meters away, with abundant arsenopyrite and significant amounts of galena and chalcopyrite. The vein showed good consistency but the assay results were not as good as expected (1540 PPB). The first extension (see sketch) was stripped and trenched along the south side of a ridge in swampy ground and water filled shortly after sampling. The 2nd extension was on higher ground and again showed good mineralization and width, but with low gold values 370 PPB and 1640 PPB, AU. While Byron's original vein carries abundant arsenopyrite, none was found in the extension, presumably the section of heavy arsenopyrite must fault over to the Big Pit zone where there is strong showings of arsenopyrite.

East Boundary Showings CLAIM NO 1139345


This area deserved some attention and work as we had panned gold from an iron formation several years ago. Considerable stripping and trenching was done uncovering an oxide iron formation up to 1.5 meters wide. Local shearing in one section panned minor gold. The zone apparently peters out to the west and probably to the east, unless a plunging action has taken place. We sampled several sections but only low values in gold were returned. An area of quartz veining was uncovered 75 meters to the south of the iron formation and we thought galena and chalco might be present. As it turned out a stock work of barren bullish quartz was uncovered with very minor pyrite. Several samples were crushed and panned but did not show any gold. This area will not be worked any further unless our neighbors to the east uncover any showings of interest that could run into our ground in this area.

NO. 1 POST  
513154

# BIG PIT AREA

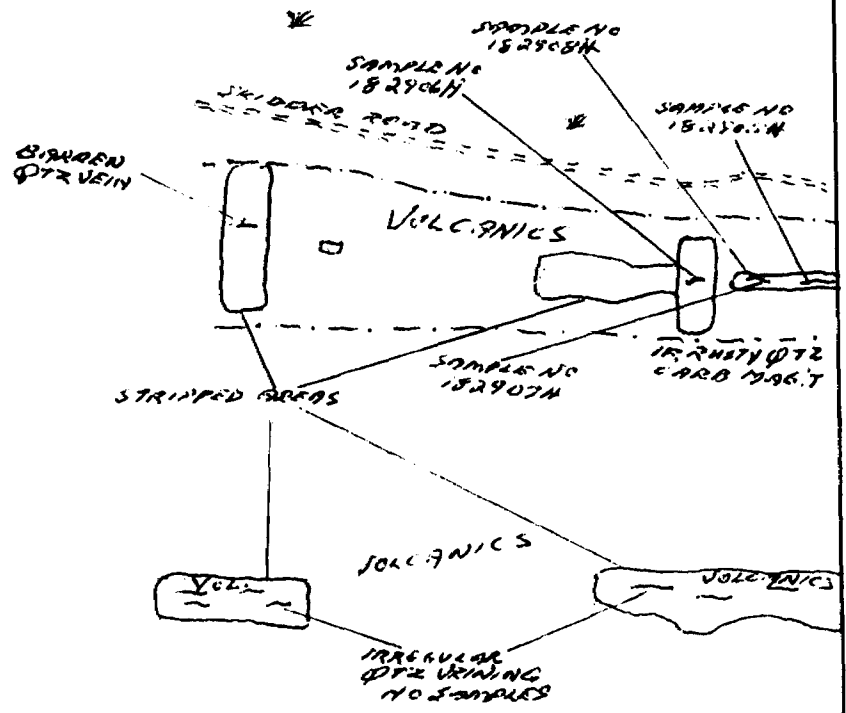


SCALE 1:2000



NO 1 POST  
1139345


### EAST BOUNDARY SHOWINGS.



ALL STRIPPING & TRACKING  
DONE WITH 450 TIMBERJACK  
WITH B. T. KENNE MARK MAKI OPERATOR

- OCTOBER 15 - 8 HRS
- ✓ 16 - 4 HRS
- ✓ 17 - 4 HRS
- ✓ 19 - 10 HRS
- ✓ 20 - 10 HRS
- ✓ 21 - 10 HRS
- ✓ 22 - 4 HRS

50 HRS @ 100' HR. SCALE 1:2000





# Chemex Labs Ltd.

Analytical Chemists \* Geochemists \* Registered Assayers  
5175 Timberlea Blvd., Mississauga,  
Ontario, Canada L4W 2S3  
PHONE: 416-624-2806

To: MAKI, NEIL

R.R. #4  
THUNDER BAY, ON  
P7B 5E5

Project :  
Comments: ATTN: NEIL MAKI

Page Number :1  
Total Pages :1  
Certificate Date: 18-NOV-92  
Invoice No. :19224482  
P.O. Number :  
Account :KIF

## CERTIFICATE OF ANALYSIS

A9224482

SAMPLE	PREP CODE	Au ppb FA+AA	Au FA g/t									
182901 ✓	205 226	10	-----									
182902 ✓	205 226	10	-----									
182903 ✓	205 226	>10000	14.15									
182904 ✓	205 226	1540	-----									
182905 ✓	205 226	10	-----									
182906 ✓	205 226	90	-----									
182907 ✓	205 226	< 5	-----									
182908 ✓	205 226	< 5	-----									
182909 ✓	205 226	370	-----									
182910 ✓	205 226	1640	-----									

CERTIFIED *Adriana Alexandra*

BYRON'S VEIN EAST EXTENSION

DESCRIPTION OF SAMPLES

SAMPLE NO.	TYPE OF SAMPLE	ROCK TYPE	MINERALIZATION	ASSAY RESULTS CERTIFICATE ATTACHED
182901H	1.5M CHIP	CRIDE I.F.	GRANITE, MAGNETITE	10 PPB
182902H	2.15M CHIP	AS ABOVE	AS ABOVE	10 PPB.

BIG PIT EAST EXTENSION

DESCRIPTION OF SAMPLES

SAMPLE NO.	TYPE OF SAMPLE	ROCK TYPE	MINERALIZATION	ASSAY RESULTS CERTIFICATE ATTACHED
182904	25CM CHIP	QTZ. IN VOLCANICS	< 5% CHALCO. - PYP GALENO <sup>50</sup> ASP.	1540 PPB.
182909H	1M CHIP	RUSTY QTZ - SHEARED VOLCANICS	> 10% ASP.	370 PPB
182910H	1.2M CHIP	AS ABOVE	> 10% ASP	1640 PPB.



# Report of Work Conducted After Recording Claim

Mining Act

Transaction Number  
**W9340-177**

**63.6316**

Personal information collected on this form is obtained under the authority of the Mining Act. This information will be used for correspondence. Questions about collection should be directed to the Provincial Manager, Mining Lands, Ministry of Northern Development and Mines, Fourth Floor, 159 Cedar Street, Toronto, Ontario, P3E 6A5, telephone (705) 670-7264.

*Susan Cole*  
ONTARIO GEOLOGICAL SURVEY  
GIS - ACQUISITION FILES

- Instructions:
- Please type or print and submit in duplicate.
  - Refer to the Mining Act and Regulations for recording.
  - A separate copy of this form must be complete.
  - Technical reports and maps must accompany it.
  - A sketch, showing the claims the work is assigned to.



900

Recorded Holder(s) <b>NEIL R. MAKI MARK MAKI</b>	Client No. <b>163774</b>
Address <b>RR1 THUNDER BAY, ONTARIO P7B5E5</b>	Telephone No. <b>767-2194</b>
Mining Division <b>THUNDER BAY</b>	Township/Area <b>VINCENTY MEMBER TWP'S</b>
	M or G Plan No. <b>6163-6-166</b>
Dates Work Performed From: <b>OCTOBER 14/92</b> To: <b>OCTOBER 28/92</b>	

Work Performed (Check One Work Group Only)

Work Group	Type
Geotechnical Survey	
Physical Work, Including Drilling	<b>MACHINE STRIPPING &amp; TRENCHING WITH 450 TIMBERWACK SKIDDER W/BACKHIRE</b>
Rehabilitation	
Other Authorized Work	<b>SECTION 18 ONLY</b>
Assays	
Assignment from Reserve	

Assessment Work Claimed on the Attached Statement of Costs \$ **12,000.00**

Note: The Minister may reject for assessment work credit all or part of the assessment work submitted if the recorded holder cannot verify expenditures claimed in the statement of costs within 30 days of a request for verification.

Persons and Survey Company Who Performed the Work (Give Name and Address of Author of Report)

Name	Address
<b>MARK MAKI</b>	<b>RR1 THUNDER BAY ONTARIO P7B5E5</b>
<b>NEIL R. MAKI</b>	<b>RR1 THUNDER BAY ONTARIO P7B5E5</b>

Attach a schedule if necessary)

Certification of Beneficial Interest \* See Note No. 1 on reverse side

I certify that at the time the work was performed, the claims covered in this work report were recorded in the current holder's name or held under a beneficial interest by the current recorded holder.	Date <b>SEPT 2/93</b>	Recorded Holder or Agent (Signature) <i>Neil Makai</i>
--	--------------------------	---

Certification of Work Report

I certify that I have a personal knowledge of the facts set forth in this Work report, having performed the work or witnessed same during and/or after its completion and annexed report is true.

Name and Address of Person Certifying  
**NEIL R. MAKI RR1 THUNDER BAY ONTARIO P7B5E5**

Telephone No. <b>767-2194</b>	Date <b>SEPT 2, 1993</b>	Certified By (Signature) <i>Neil Makai</i>
----------------------------------	-----------------------------	---

Ministry Office Use Only

Total Value Cr. Recorded <b>12,000</b>	Date Recorded <b>Sept 3/93</b>	Mining Recorder <i>M.G. Weir</i>	Received Stamp <b>28 2 11 8 25 93</b>
	Deemed Approval Date	Date Approved <b>OCT 5/93</b>	
	Date Notice for Amendments Sent <b>Sept 15/93</b>		









Ministry of  
Northern Development  
and Mines

Ministère du  
Développement du Nord  
et des mines

### Statement of Costs for Assessment Credit

### État des coûts aux fins du crédit d'évaluation

### Mining Act/Loi sur les mines

Transaction No./N° de transaction  
**N 9340-177**

Personal information collected on this form is obtained under the authority of the Mining Act. This information will be used to maintain a record and ongoing status of the mining claim(s). Questions about this collection should be directed to the Provincial Manager, Mining Lands, Ministry of Northern Development and Mines, 4th Floor, 159 Cedar Street, Sudbury, Ontario P3E 6A5, telephone (705) 670-7264.

Les renseignements personnels contenus dans la présente formule sont recueillis en vertu de la Loi sur les mines et serviront à tenir à jour un registre des concessions minières. Adresser toute question sur la collecte de ces renseignements au chef provincial des terrains miniers, ministère du Développement du Nord et des Mines, 159, rue Cedar, 4<sup>e</sup> étage, Sudbury (Ontario) P3E 6A5, téléphone (705) 670-7264.

#### Direct Costs/Coûts directs

Type	Description	Amount Montant	Totals Total global
Wages salaires	Labour Main-d'oeuvre		
	Field Supervision Supervision sur le terrain		
Contractor's and Consultant's fees Coûts de l'entrepreneur et de l'expert- conseil	Type		
Supplies Used Fournitures utilisées	Type		
Equipment rental Location de matériel	Type TIMBER JACK SKI DOZER SKID STEER		10,000 <sup>00</sup>
<b>Total Direct Costs Total des coûts directs</b>			<b>10,000<sup>00</sup></b>

#### 2. Indirect Costs/Coûts indirects

\*\* Note: When claiming Rehabilitation work indirect costs are not allowable as assessment work.  
Pour le remboursement des travaux de réhabilitation, les coûts indirects ne sont pas admissibles en tant que travaux d'évaluation.

Type	Description	Amount Montant	Totals Total global
Transportation Transport	Type		
Food and Lodging Nourriture et hébergement			
Mobilization and Demobilization Mobilisation et démobilisation	RENTING SKIDDER FUEL TO CLAIMS RETURN TO BAY 20MRS @ 100 <sup>00</sup> /HR		2000 <sup>00</sup>
<b>Sub Total of Indirect Costs Total partiel des coûts indirects</b>			<b>2000<sup>00</sup></b>
Amount Allowable (not greater than 20% of Direct Costs) Montant admissible (n'excédant pas 20 % des coûts directs)			400 <sup>00</sup>
<b>Total Value of Assessment Credit (Total of Direct and Allowable indirect costs)</b>			<b>12,000<sup>00</sup></b>
<b>Value totale du crédit d'évaluation (Total des coûts directs et indirects admissibles)</b>			

Note: The recorded holder will be required to verify expenditures claimed in this statement of costs within 30 days of a request for verification. If verification is not made, the Minister may reject for assessment work all or part of the assessment work submitted.

Note: Le titulaire enregistré sera tenu de vérifier les dépenses demandées dans le présent état des coûts dans les 30 jours suivant une demande à cet effet. Si la vérification n'est pas effectuée, le ministre peut rejeter tout ou une partie des travaux d'évaluation présentés.

#### Working Discounts

Work filed within two years of completion is claimed at 100% of the above Total Value of Assessment Credit.

Work filed three, four or five years after completion is claimed at 50% of the above Total Value of Assessment Credit. See calculations below:

Total Value of Assessment Credit	Total Assessment Claimed
	x 0.50 =

#### Remises pour dépôt

1. Les travaux déposés dans les deux ans suivant leur achèvement sont remboursés à 100 % de la valeur totale susmentionnée du crédit d'évaluation

2. Les travaux déposés trois, quatre ou cinq ans après leur achèvement sont remboursés à 50 % de la valeur totale du crédit d'évaluation susmentionné. Voir les calculs ci-dessous.

Valeur totale du crédit d'évaluation	Evaluation totale demandée
	x 0,50 =

#### Attestation Verifying Statement of Costs

I hereby certify:  
that the amounts shown are as accurate as possible and these costs were incurred while conducting assessment work on the lands shown on the accompanying Report of Work form.

I, as RECORDED HOLDER I am authorized  
(Recorded Holder, Agent, Position in Company)

I make this certification

#### Attestation de l'état des coûts

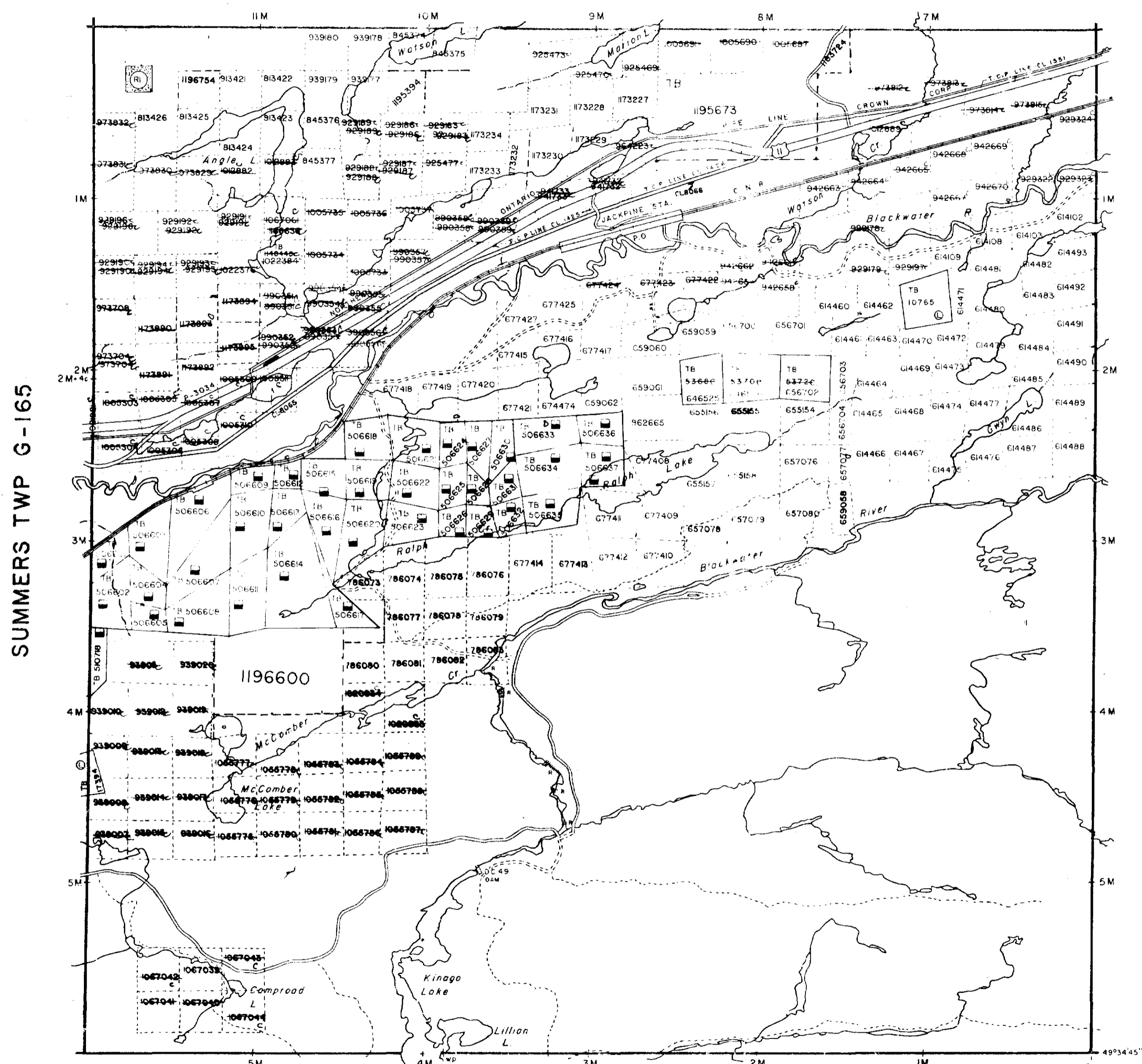
J'atteste par la présente :  
que les montants indiqués sont le plus exact possible et que ces dépenses ont été engagées pour effectuer les travaux d'évaluation sur les terrains indiqués dans la formule de rapport de travail ci-joint.

Et qu'à titre de \_\_\_\_\_ je suis autorisé  
(titulaire enregistré, représentant, poste occupé dans la compagnie)

à faire cette attestation.

Signature <u>Reelmaker</u>	Date <u>Sept. 2/93</u>
-------------------------------	---------------------------

IRWIN TWP G-164



SUMMERS TWP G-165

VINCENT TWP G-163

BEARDMORE AREA G-7

TOWNSHIP  
**McCOMBER**  
 M.N.R. ADMINISTRATIVE DISTRICT  
**NIPIGON**  
 MINING DIVISION  
**THUNDER BAY**  
 LAND TITLES / REGISTRY DIVISION  
**THUNDER BAY**

SUMMER RESORT LOCATIONS NOT OPEN FOR STAKING SEC.3(C)  
 R. SEC.36/80 W29/B3 200/185 D.R.O. FILE 183528  
 See Gathering Lake Hydro


THE INFORMATION THAT APPEARS ON THIS MAP HAS BEEN COMPILED FROM VARIOUS SOURCES, AND ACCURACY IS NOT GUARANTEED. THOSE WISHING TO STAKE MINING CLAIMS SHOULD CONSULT WITH THE MINING RECORDER, MINISTRY OF NORTHERN DEVELOPMENT AND MINES, FOR ADDITIONAL INFORMATION ON THE STATUS OF THE LANDS SHOWN HEREON.  
 N.T.O. SERVICE NOV. 22/89

**LEGEND**

PATENTED LAND	(P) or (S)
PATENTED FOR SURFACE RIGHTS ONLY	(P) or (S)
LEASE	(L)
LICENSE OF OCCUPATION	(L.O.)
CROWN LAND SALES	(C.S.)
LOCATED LAND	(Loc.)
CANCELLED	(C)
MINING RIGHTS ONLY	(M.R.O.)
SURFACE RIGHTS ONLY	(S.R.O.)
HIGHWAY & ROUTE NO.	(Hwy/Route)
ROADS	(Road)
TRAILS	(Trail)
RAILWAYS	(Railway)
POWER LINES	(Power Line)
MARSH OR MUSKEG	(Marsh/Muskeg)
MINES	(Mine)

AND USE PERMITS FOR COMMERCIAL TOURISM (ST. CAMPEX)  
 \*used only with summer resort locations or when space is limited

THE SURFACE RIGHTS LYING WITHIN 40.25 METERS OF THE CENTER LINE OF THE TRANS CANADA PIPELINE RIGHT OF WAY ARE WITHDRAWN FROM STAKING ON: PROSPECTING SALE OR LEASE BY ORDER W.O. 1911, DATED SEPT. 20, 1991. SECTION 12 OF THE NATIONAL ENERGY ACT APPLIES TO THIS AREA.



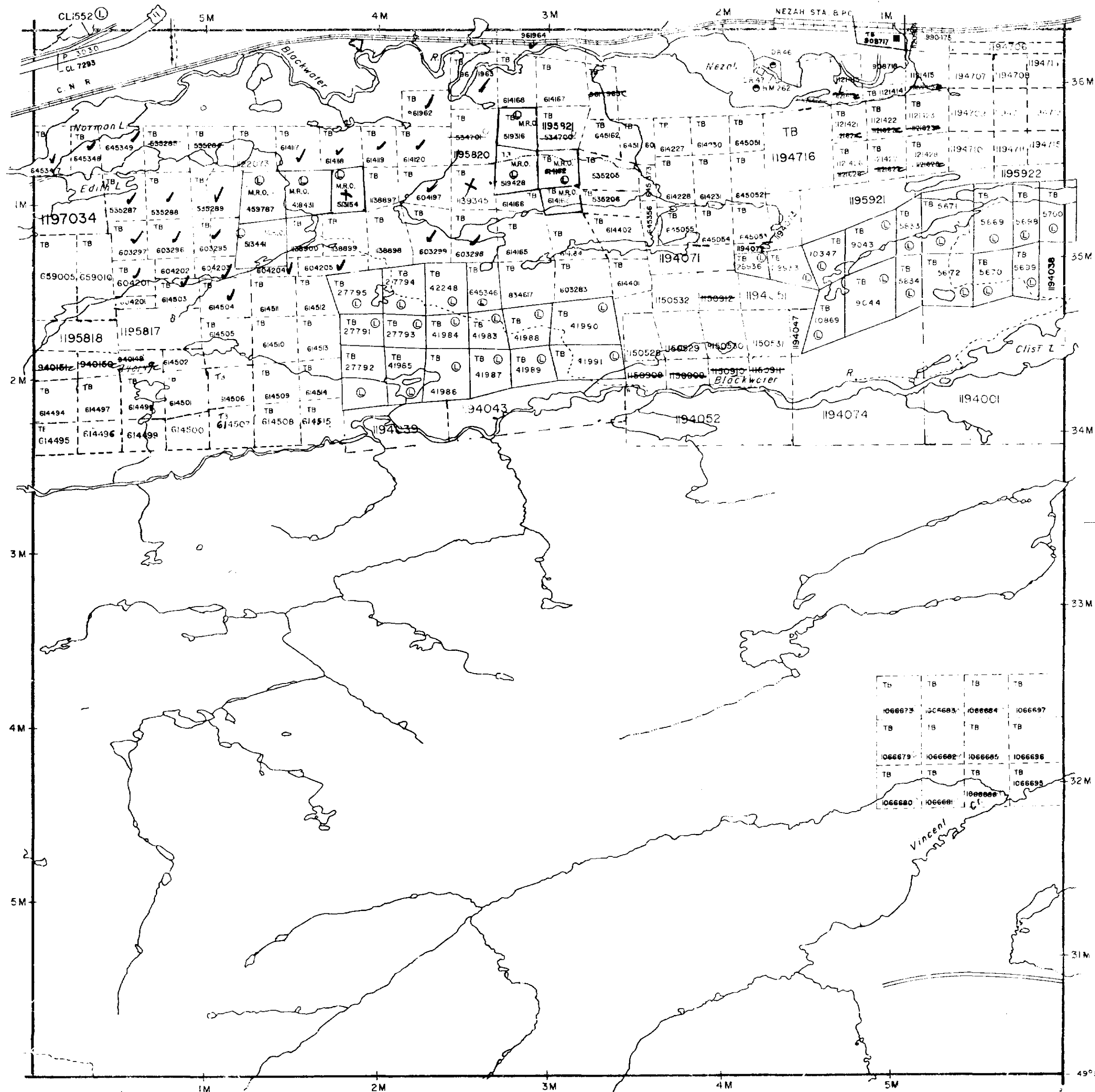
Ministry of Land Resources Management Branch  
 Ontario

Date FEBRUARY 10th, 1981 Number  
**G-166**



63.6316

WALTERS TWP G-171



McCOMBER TWP G-166

CLIST LAKE G-24

LEOPARD LAKE G-68

BEARDMORE  
G-7

LEOPARD LAKE G-68

TOWNSHIP

**VINCENT**

M.N.R. ADMINISTRATIVE DISTRICT

**NIPIGON**

MINING DIVISION

**THUNDER BAY**

LAND TITLES REGISTRY DIVISION

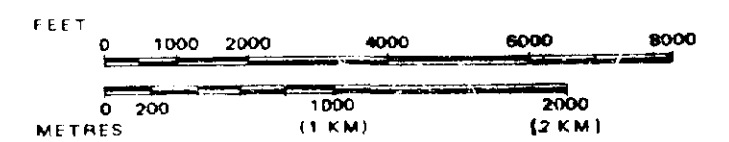
**THUNDER BAY**

THE INFORMATION THAT APPEARS ON THIS MAP HAS BEEN COMPILED FROM VARIOUS SOURCES AND ACCURACY IS NOT GUARANTEED. THOSE WISHING TO STAKE MINING CLAIMS SHOULD CONSULT WITH THE MINING RECORDER, MINISTRY OF NORTHERN DEVELOPMENT AND MINES, FOR ADDITIONAL INFORMATION ON THE STATUS OF THE LANDS SHOWN HEREON.

LEGEND

- FATENTED LAND ⊙ or ⊛
  - FATENTED FOR SURFACE RIGHTS ONLY ⊙
  - LEASE ⊙
  - LICENSE OF OCCUPATION L.C.
  - CROWN LAND SALES C.S.
  - LOCATED LAND Loc.
  - CANCELLED C.
  - MINING RIGHTS ONLY M.R.O.
  - SURFACE RIGHTS ONLY S.R.O.
  - HIGHWAY & ROUTE NO. ⊓
  - ROADS ⊓
  - TRAILS ⊓
  - RAILWAYS ⊓
  - POWER LINES ⊓
  - MARSH OR MUSKEG ⊓
  - MINES ⊓
- AND: ALL PERMITS FOR COMMERCIAL TOURISM/POST CAMP  
\*used only with summer resort locations or when space is limited

SCALE: 1 INCH = 40 CHAINS



Ministry of Land  
Natural Resources Management  
Branch

Ontario  
APRIL 29, 1988

Date FEBRUARY 16th, 1981

Number

**G-163**



42E126#8100 63.6316 VINCENT