



MISSING LINK EXT. No. 1 TRENCH

Started digging around 8³⁰ am. Used
 morning. Overburden very deep. Backhoe
 had to ramp down to get to bedrock.
 About 1 PM the backhoe started to
 turn up some quartz shearing in the
 trench. Managed to get 3 samples
 before water came in. Trench is probably
 over 20 ft. deep here. appearing is
 very silicious with albite, quartz &
 quartz. Fine pyrite and chalcopyrite.
 will dig more to south to try and
 pick it up again.

WORKING WITH BACKHOE

OP 93-44

19 OCTOBER
OCTOBRE

MISSING LINK EXT. TRENCH #2

Started digging south to pit and hit the Shear but the rock came up and no shear visible mostly mafic volcanics. Moved backhoe around to north side of trench and started digging. Uncovered another shear about 6 ft. wide. Shear very silicified with fine pyrite and chalcopyrite. Finished the day on this trench and dug one little pit east of pit 1 trench. Will call this #2. Bedrock down about 10 to 12 ft. Mafic volcanics.

WORKING WITH BACKHOE

0293-44

OCTOBER 20
OCTOBRE

MISSING LINK EXT. No. 3 TRENCH

Moved backhoe out towards the main rd. started digging to the south of main zone, dug down about 3 ft. and hit bedrock. started turning up some suit.

Uncovered a chlorite-sericite shear with quartz veining and some carbonate zones. Uncovered this shearing for about 130 ft. then overburden got pretty deep and we encountered water. these ranges from 3 ft. to 10 ft. in width. minor amounts of pyrite, arsenic, and chalcopryite. Will assay for gold + chalcopryite.

WORKING WITH BACKHOE

OP 93-44

27 October

23 OCTOBER
OCTOBRE

MISSILE LINK EXTENSION TRENCH

Trench #4 is located about 75 ft.
South of #3. This trench was dug
to a depth of about 10 ft. and is
about 40 ft. long. Two separate
shear zones were encountered. The first
shear was albite, quartz, actinolite with
sparse mineralization. The second shear
was very intense and was about 6 ft. wide.
This shear was very quartz with albite, epidote,
and blue to black quartz. Some pyrite.
Took 2 samples for rock assay. Moved
backhoe to East side of Kinghorn rd.
and started to dig. On the way out
got a plan to show of a little area with
some quartz veins. Will call this #5.
Took 2 samples. Dug East of Kinghorn Rd
until quitting time. Trench #6

WORKING WITH BACKHOE

OP-93-44

24 OCTOBER
OCTOBRE

MUSKIE LINK EXT. TRENCH-6-7-8

Trench #6 is about 200ft. long and
ranges in depth from 3ft. to 13ft.
After about 100ft of digging a 4ft.
shear was uncovered. Fine pyrite,
albite, sericite with quartz stringers.

1 sample taken. After another 70ft.
of digging another shearing was
uncovered. This appeared to be very
intensely sheared with quartz, pyrite,
sericite and some carbonate. 1 sample
taken. Will have to drill & collect.

~~The~~ Finished this trench and walked
500ft. south down the Kinghorn Rd.
to dig on an anomaly. Dug down
in gravel till we hit water. Just
before we hit water an angular piece
of float was dug up. This piece weighed
about 200 lbs and had sericite,
pyrite and quartz stringers all through
it. This was very interesting as she got
right on top of a large anomaly. Sample
taken. We moved about 100ft. South
to dig but could only dig down about
10ft. when water started to come in.
This pit was abandoned. #8 trench.

A total of 14 assays were taken from
the start of the backhoe program.

The new showings will have to be
drilled and collected. Frank Houghton
was hired for Oct. 24 + Oct. 25 to work
of the new showings with a pressure pump.

27 OCTOBER
OCTOBRE

MISSING LINK EXT.

Arrived at property around 8¹⁵ AM.
Drilled 6 holes on the #3 trench
and 1 hole on the #6 trench
to get some samples. Blasted about
4 PM. My wife and I bagged 10
samples then returned to Beardmore.

Drill & Blast

OP-93-44

31 OCTOBER
OCTOBRE

MISSING LINE EXT.

Left Beardmore with P. Lassila
to go to property to map in new
trenches. Spent the day trying in
the trenches to picket lines up like
Pentti mapped all the trenches.

MAPPING TRENCHES

OP93-44

THORCOX EXCAVATING LTD.

GENERAL DELIVERY, BEARDMORE, ONT.

P0T 1G0 TELEPHONE (807) 875-2647



> Mr. Myron Nelson,
Beardmore, Ont.

Your Order No.:

Date: Nov. 1/93

Our Order No.:

INVOICE

Sales Tax No.:

No.

115

	215 Excavator Services Rickaby/Lapierre	
Oct/93	40 hrs trenching @ \$85	\$3,400.00
	Mobilization & Demobilization at cost	<u>300.00</u>
	TOTAL	\$3,700.00
	GST #105271332	<u>259.00</u>
	TOTAL	\$3,959.00
Thank You		

interest at the rate of 2 percent - # be charged on all accounts over 30 days

Report of Work Conducted After Recording Claim

Mining Act

Transaction Number
W9340-248

SUSAN COLE

63.6331

Personal information collected on this form is obtained under the authority of the Mining Act. This information will be used for correspondence. Questions about this collection should be directed to the Provincial Manager, Mining Lands, Ministry of Northern Development and Mines, Fourth Floor, 150 Cedar Street, Sudbury, Ontario, P3E 6A5, telephone (705) 670-7284.

- Instructions:
- Please type or print and submit in duplicate.
 - Refer to the Mining Act and Regulations for the Recorder.
 - A separate copy of this form must be completed.
 - Technical reports and maps must accompany.
 - A sketch, showing the claims the work is asked for, must be submitted.

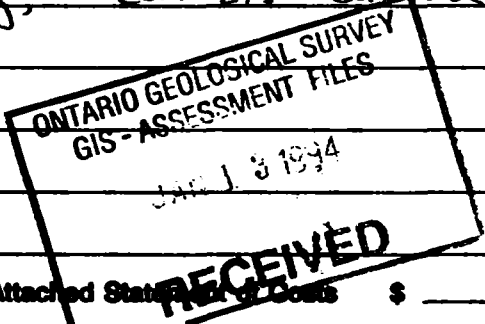


900

Recorded Holder(s) Myron Nelson	Client No. 175076
Address P.O. Box 32, Beardmore ON. P.O.T 190	Telephone No. 875-2170
Mining Division Thunder Bay	M or G Plan No. 6-170
Township/Area Legault Twp.	
Date Work Performed From: Oct 19, 93	To: Oct 24, 93

Work Performed (Check One Work Group Only)

Work Group	Type
Geotechnical Survey	
Physical Work, including Drilling	Trenching, Cat 215 - Backhoe.
Rehabilitation	
Other Authorized Work	
Assays	
Assignment from Reserve	



Total Assessment Work Claimed on the Attached Statement of Costs \$ **5284.-**

Note: The Minister may reject for assessment work credit all or part of the assessment work submitted if the recorded holder cannot verify expenditures claimed in the statement of costs within 30 days of a request for verification.

Persons and Survey Company Who Performed the Work (Give Name and Address of Author of Report)

Name	Address
Nolan Cox / Thorco	General Delivery Beardmore, P.O.T 190
Myron Nelson	P.O. Box 32, Beardmore ON. P.O.T 190

(attach a schedule if necessary)

Certification of Beneficial Interest - See Note No. 1 on reverse side

I certify that at the time the work was performed, the claims covered in this work report were recorded in the current holder's name or held under a beneficial interest by the current recorded holder.	Date Dec 14/93	Recorded Holder or Agent (Signature)
--	--------------------------	--

Certification of Work Report

I certify that I have a personal knowledge of the facts set forth in this Work report, having performed the work or witnessed same during and/or after its completion and annexed report is true.		
Name and Address of Person Certifying JG Clark 103-79N Court St. T. Bay		
Telephone No. 345-2446	Date Dec 14/93	Certified By (Signature)

For Office Use Only

Total Value Cr. Recorded \$5284	Date Recorded Dec 14/93	Recording Recorder JG Clark	Received Stamp DEC 14 PM 2 1993 MINING DIVISION THUNDER BAY RECEIVED
	Deemed Approval Date	Date Approved Dec 30/93	
	Date Notice for Amendments Sent		

Statement of Costs for Assessment Credit

État des coûts aux fins du crédit d'évaluation

Mining Act/Loi sur les mines

Transaction No./N° de transaction
W9340-248

Personal information collected on this form is obtained under the authority of the Mining Act. This information will be used to maintain a record and ongoing status of the mining claim(s). Questions about this collection should be directed to the Provincial Manager, Minings Lands, Ministry of Northern Development and Mines, 4th Floor, 159 Cedar Street, Sudbury, Ontario P3E 6A5, telephone (705) 670-7264.

Les renseignements personnels contenus dans la présente formule sont recueillis en vertu de la Loi sur les mines et serviront à tenir à jour un registre des concessions minières. Adresser toute question sur la collecte de ces renseignements au chef provincial des terrains miniers, ministère du Développement du Nord et des Mines, 159, rue Cedar, 4^e étage, Sudbury (Ontario) P3E 6A5, téléphone (705) 670-7264.

1. Direct Costs/Coûts directs

Type	Description	Amount Montant	Totals Total global
Wages Salaires	Labour Main-d'oeuvre	200.-	
	Field Supervision Supervision sur le terrain	1000.-	1200.-
Contractor's and Consultant's Fees Droits de l'entrepreneur et de l'expert-conseil	Type Cat 215 - Thorcon	3959.-	
			3959.-
Supplies Used Fournitures utilisées	Type		
Equipment Rental Location de matériel	Type		
Total Direct Costs Total des coûts directs			5159.-

2. Indirect Costs/Coûts indirects

** Note: When claiming Rehabilitation work indirect costs are not allowable as assessment work. Pour le remboursement des travaux de réhabilitation, les coûts indirects ne sont pas admissibles en tant que travaux d'évaluation.

Type	Description	Amount Montant	Totals Total global
Transportation Transport	Type Truck	125.-	
Sub Total of Indirect Costs Total partiel des coûts indirects			125.-
Amount Allowable (not greater than 20% of Direct Costs) Montant admissible (n'excédant pas 20 % des coûts directs)			125.-
Total Value of Assessment Credit (Total of Direct and Allowable indirect costs) Valeur totale du crédit d'évaluation (Total des coûts directs et indirects admissibles)			5284.-

Note: The recorded holder will be required to verify expenditures claimed in this statement of costs within 30 days of a request for verification. If verification is not made, the Minister may reject for assessment work all or part of the assessment work submitted.

Note : Le titulaire enregistré sera tenu de vérifier les dépenses demandées dans le présent état des coûts dans les 30 jours suivant une demande à cet effet. Si la vérification n'est pas effectuée, le ministre peut rejeter tout ou une partie des travaux d'évaluation présentés.

Filing Discounts

- Work filed within two years of completion is claimed at 100% of the above Total Value of Assessment Credit.
- Work filed three, four or five years after completion is claimed at 50% of the above Total Value of Assessment Credit. See calculations below:

Total Value of Assessment Credit	Total Assessment Claimed
	× 0.50 =

Remises pour dépôt

- Les travaux déposés dans les deux ans suivant leur achèvement sont remboursés à 100 % de la valeur totale susmentionnée du crédit d'évaluation.
- Les travaux déposés trois, quatre ou cinq ans après leur achèvement sont remboursés à 50 % de la valeur totale du crédit d'évaluation susmentionné. Voir les calculs ci-dessous.

Valeur totale du crédit d'évaluation	Evaluation totale demandée
	× 0,50 =

Certification Verifying Statement of Costs

I hereby certify: that the amounts shown are as accurate as possible and these costs were incurred while conducting assessment work on the lands shown on the accompanying Report of Work form.

that as Agent I am authorized (Recorded Holder, Agent, Position in Company)

to make this certification

Attestation de l'état des coûts

J'atteste par la présente : que les montants indiqués sont le plus exact possible et que ces dépenses ont été engagées pour effectuer les travaux d'évaluation sur les terrains indiqués dans la formule de rapport de travail ci-joint.

Et qu'à titre de titulaire enregistré, représentant, poste occupé dans la compagnie je suis autorisé

à faire cette attestation.

Signature [Signature] Date Dec 14/93

DISPOSITION OF CROWN LANDS

TYPE OF DOCUMENT	SYMBOL
PATENT, SURFACE & MINING RIGHTS	⊗
" SURFACE RIGHTS ONLY	⊙
" MINING RIGHTS ONLY	⊕
LEASE SURFACE & MINING RIGHTS	⊗
" SURFACE RIGHTS ONLY	⊙
" MINING RIGHTS ONLY	⊕
LICENCE OF OCCUPATION	⊗
ORDER-IN-COUNCIL	⊙
RESERVATION	⊕
CANCELLED	⊗
SAND & GRAVEL	⊙

NOTE: MINING RIGHTS IN PARCELS PATENTED PRIOR TO MAY 6 1913, VESTED IN ORIGINAL PATENTEE BY THE PUBLIC LANDS ACT, R.S.O. 1970, CHAP. 110, SEC. 42, SUB FC 1

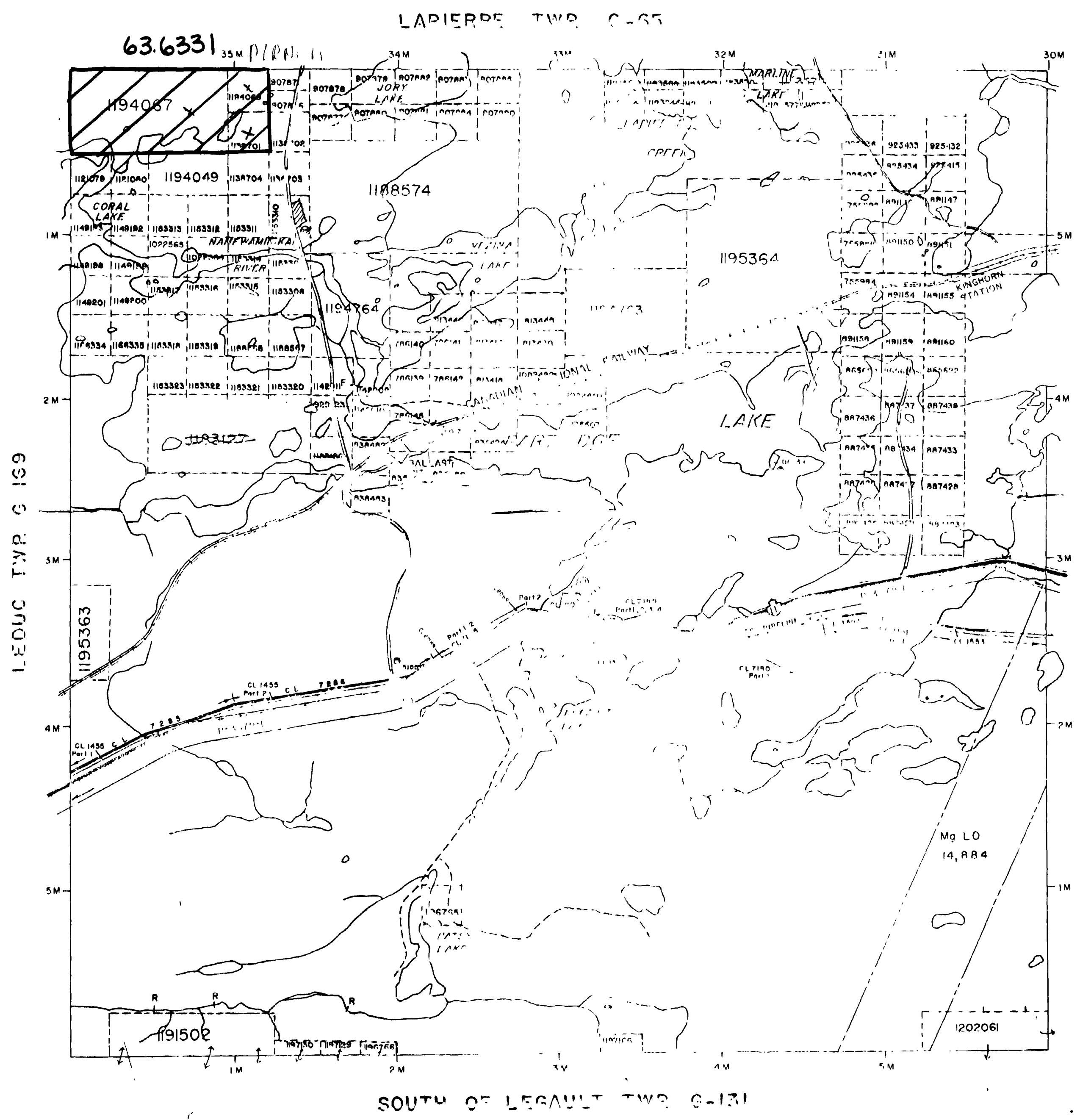
AREAS WITHDRAWN FROM DISPOSITION

MRO - Mining Rights Only
 SRO - Surface Rights Only
 M+S - Mining and Surface Rights

Description	Order No.	Date	Disposition	File No.
⊗ SURFACE RIGHTS WITHDRAWN FROM STAKING ORDER W 81/87 NCR 87/09/29 SEE LEGAULT TWP LANDPOLL				
⊕ PEND. AGGREG. APPL. JULY 05/91				
⊙ M.T.C. GRAVEL PIT NO. 2C-16				
⊙ M.T.C. GRAVEL PIT NO. 2C-17				

NOTICE:
 The information that appears on this map has been compiled from various sources, and accuracy is not guaranteed. Those wishing to stake mining claims should consult with the Mine Recorder, Ministry of Northern Development and Mines, or additional information on the status of the lands shown thereon.

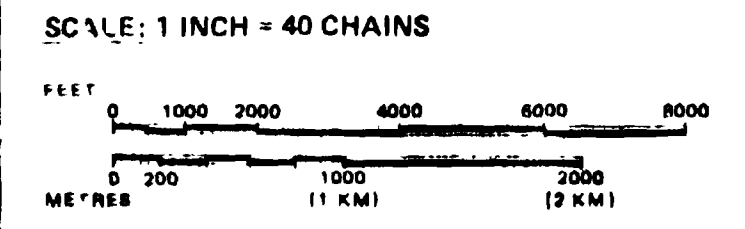
THE SURFACE RIGHTS LYING WITHIN 40.25 m. OF THE CENTER-LINE OF THE TRANS CANADA PIER LINE RIGHT-OF-WAY ARE WITHDRAWN FROM STAKING, OUT PROSPECTING, SALE OR LEASE BY ORDER W C1/91/011 DATED SEPT. 20, 1991. SECTION 112 OF THE NATIONAL ENERGY ACT APPLIES TO THIS AREA.



LEGEND

HIGHWAY AND ROUTE No	⊕
OTHER ROADS	⊙
TRAILS	⊕
SURVEYED LINES	⊙
TOWNSHIPS, BASE LINES, ETC	⊕
LOTS, MINING CLAIMS, PARCELS, ETC	⊙
UNSURVEYED LINES	⊕
LOT LINES	⊙
PARCEL BOUNDARY	⊕
MINING CLAIMS ETC	⊙
RAILWAY AND RIGHT OF WAY	⊕
UTILITY LINES	⊙
NON PERENNIAL STREAM	⊕
FLOODING OR FLOODING RIGHTS	⊙
SUBDIVISION OR COMPOSITE PLAN	⊕
RESERVATIONS	⊙
ORIGINAL SHORELINE	⊕
MARSH OR MUSKEG	⊙
MINES	⊕
TRAVERSE MONUMENT	⊙

LAND USE PERMIT FOR COMMERCIAL TOURISM, OUTPOST CAMPS



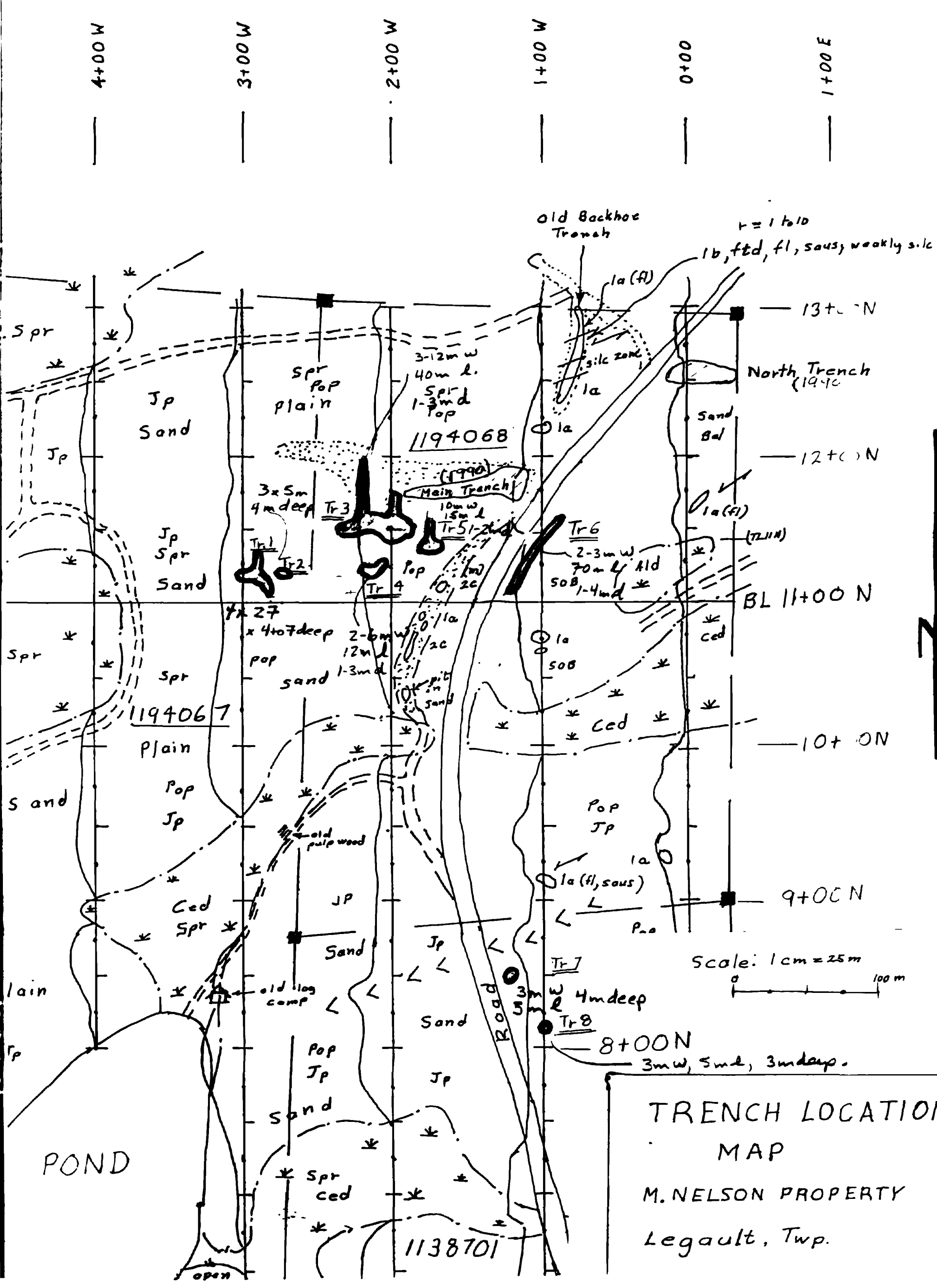
TOVNSHIP
LEGAULT
 M.T.R. ADMINISTRATIVE DISTRICT
NIPIGON
 MINING DIVISION
THUNDER BAY
 LAND TITLES / REGISTRY DIVISION
THUNDER BAY

Ministry of Natural Resources
 Land Management Branch
 Ontario

Date FEBRUARY, 1981
 Number **G-170**
 In service Jan. 22/93

63.6331





TRENCH LOCATION
MAP
M. NELSON PROPERTY
Legault, Twp.