



42G03NW0003 10 CAITHNESS

010

Diamond Drilling

Township of CAITHNESS

Report NO 10

Work performed by: Steve Vukmirovich


Claim NO	Hole NO	Footage	Date	Note
SSM 374861	1	130.0'	June/74	(1)
	2	111.0'	Sept/76	(2)

J. V.

Notes:

(1) #177-74

(2) #147-76

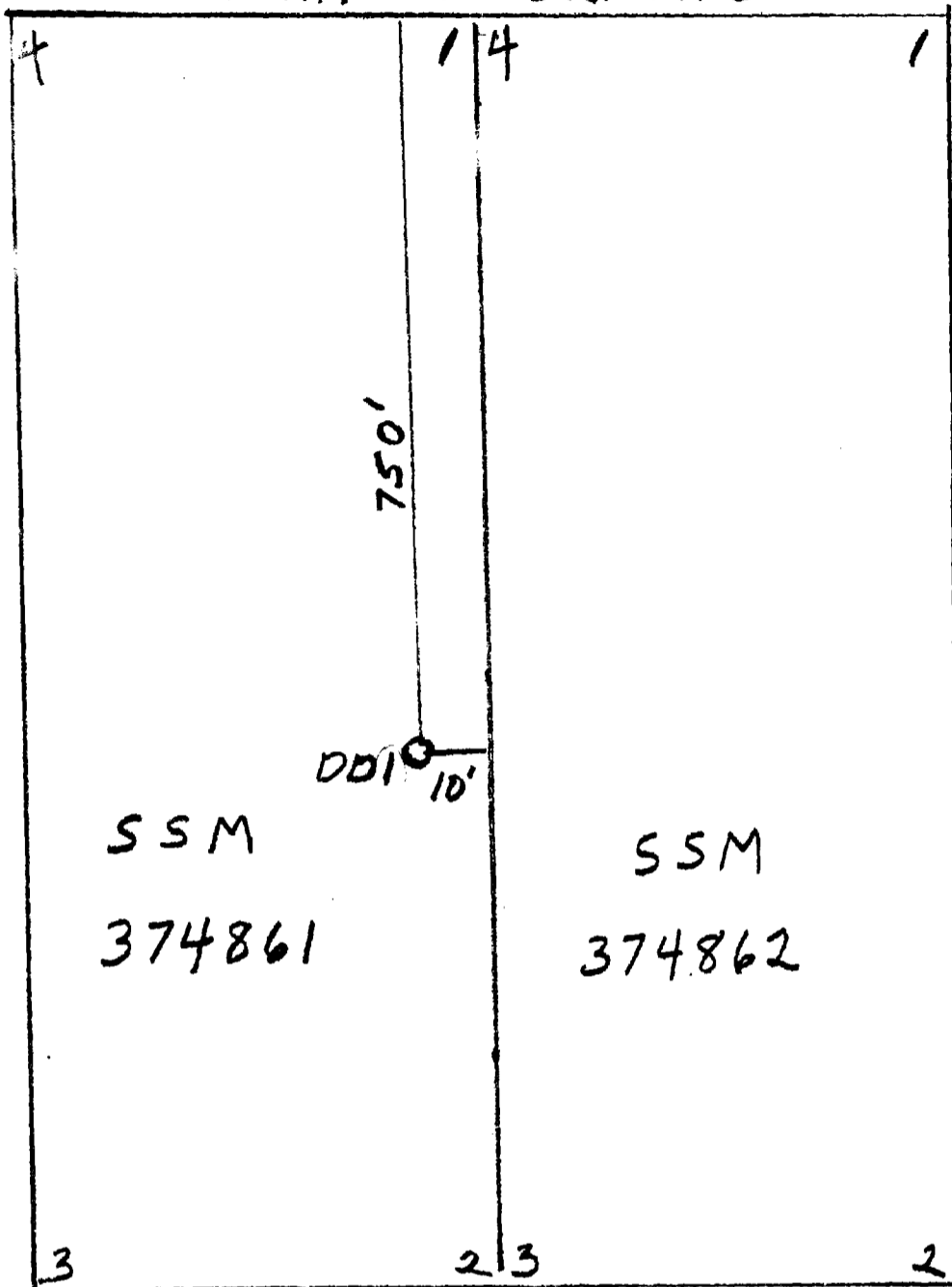


Caithness Twp

177/74 Steve Vukmirovich

SAMPLE
SKETCH

DIAMOND DRILLING



PORCUPINE MINING DIVISION
RECEIVED
SEP 9 1974
AM 7 8 9 10 11 12 1 2 3 4 5 6 PM



Start a new page for every new hole, but fill in top portion of form only on first page for each hole.

DRILLING CD	NY	COLLAR ELEVATION	BEARING OF HOLE FROM TRUE NORTH	TOTAL FOOTAGE	DIP OF HOLE AT COLLAR	LOCATION OF HOLE IN RELATION TO A FIXED POINT ON THE CLAIM	MA REFERENCE NO.	CLAIM NO.
Steve Ytkmivovich		825'	70 14' W	130	90°	750' SOUTH OF NORTHEAST POST CLAIM NO 374861 AFTER REACHING 750' ON LINE CUT 10' WEST	M1229	44374861
DATE HOLE STARTED	June 4, 1974	DATE COMPLETED	June 12, 1974	DATE LOGGED	6-30-74	DATE LOGGED	DATE LOGGED	DATE LOGGED
EXPLORATION CO., OWNER OR OPTIONEE		DATE SUBMITTED	LOGGED BY	DATE SUBMITTED	9-3-74	LOGGED BY	DATE SUBMITTED	DATE SUBMITTED
			Steve Ytkmivovich					
			Steve Ytkmivovich					
FOOTAGE FROM TO	ROCK TYPE	DESCRIPTION	PLUMMER FEATURE ANGLE	CORE SPECIMEN FOOTAGE	YOUR SAMPLE NUMBER	SAMPLE FOOTAGE FROM TO	SAMPLE LENGTH	ASSAYS +
0	2	Quartz Diorite						
2	91	Feldspar						
11	26	Hornblende						
26	50	Hornblende						
50	71	Feldspar						
71	90	Hornblende						
90	110	Diorite						
110	121	Hornblende						
121	130	Hornblende						

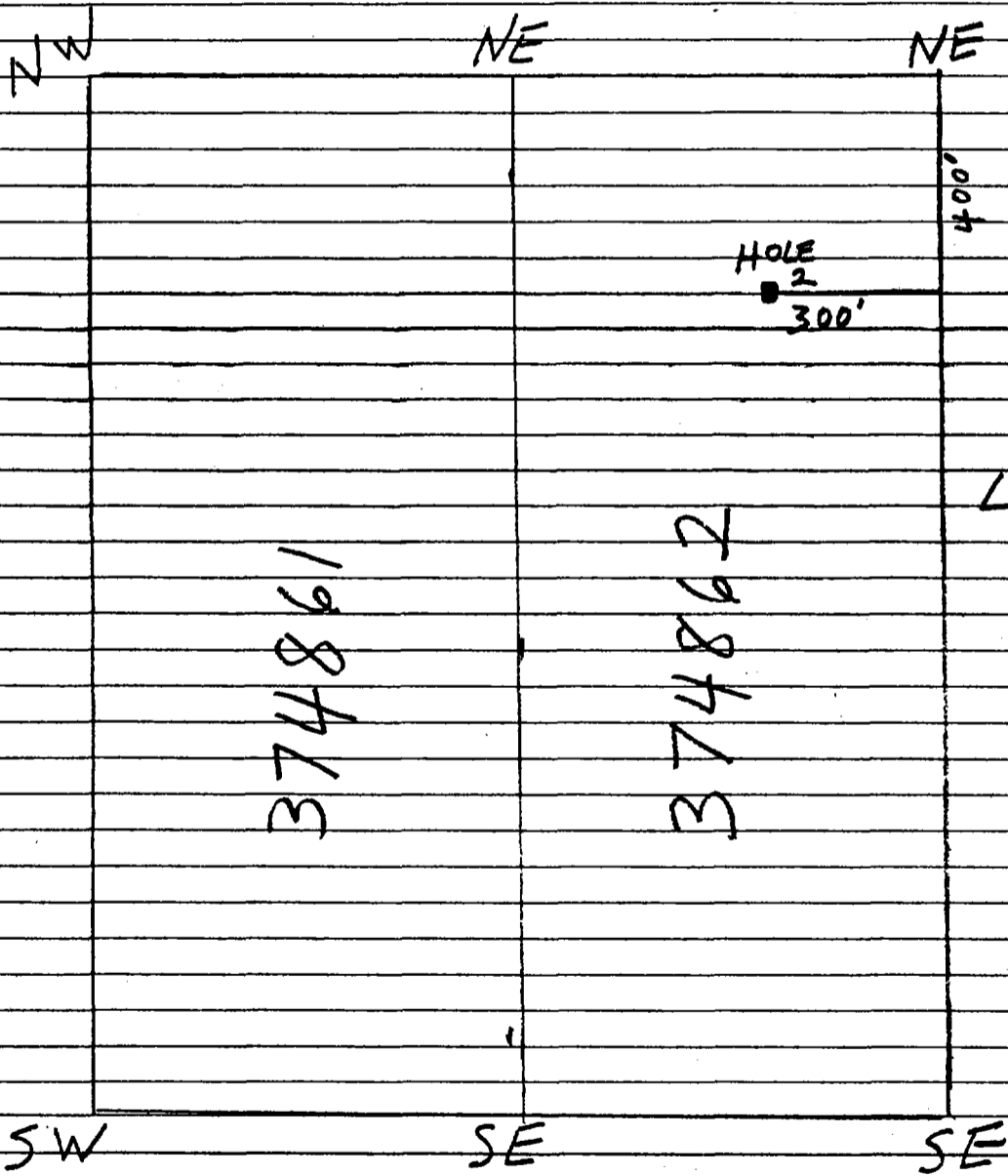
* For features such as foliation, bedding, schistosity, measured from the long axis of the core.

† Additional credit available. See Assessment Work Regulations.

147-76

M1229

CAITHNESS TWP
PORCUPINE



FORECLOSURE DIVISION
RECEIVED
OCT 1979

