



42G03NW0401 14 ECCLESTONE

010

DIAMOND DRILLING

TOWNSHIP: ECCLESTONE

REPORT NO: #14

WORK PERFORMED FOR: Golden Trio Minerals Ltd.

RECORDED HOLDER: Same as Above (xx)  
: Other ( )

<u>Claim No.</u>	<u>Hole No.</u>	<u>Footage</u>	<u>Date</u>	<u>Note</u>
871851	RJV-3	84.9m	Feb/88	(1)
875852	RJV-6	119.8m	Feb/88	(1)
876119 & 947242	RJV-7	115.7m	Feb/88	(1)
876119	RJV-8	88.1m	Feb/88	(1)

NOTES: (1) W8906-445 date filed Oct/89

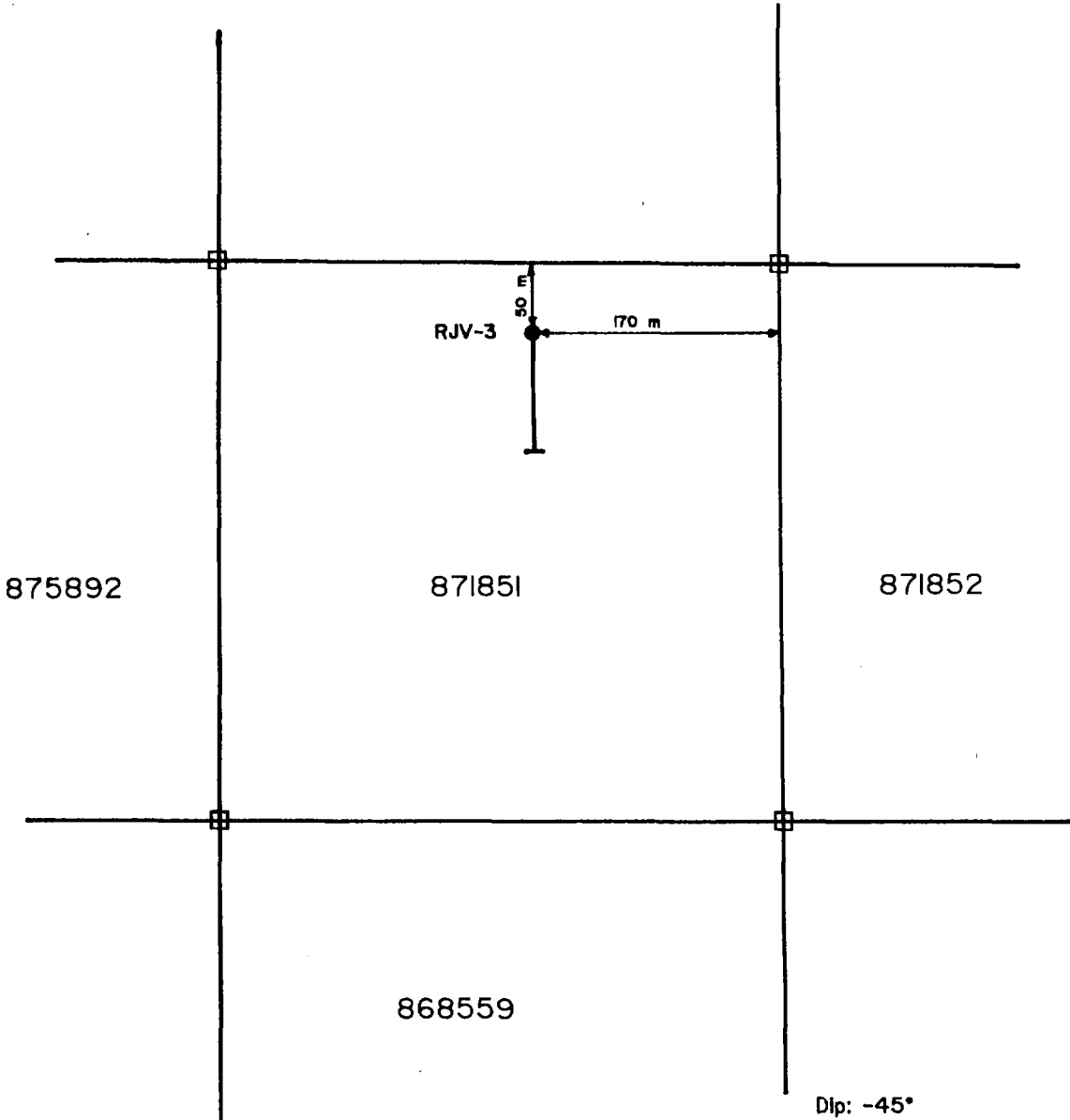
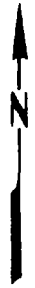
DURHAM GEOLOGICAL SERVICES INC.  
Box 734  
Timmins Ontario  
P4N 7G2

DIAMOND DRILL HOLE LOG

PROJECT: Kangel Resources HOLE NUMBER: RJV-3  
AREA: Rainbow Joint Venture LOCATION: L6+50W / 3+00N  
CLAIM NUMBER: 871851 (Eccelstone Twp.) AZIMUTH: 180°  
CORE SIZE: BQ DIP: -45°  
DRILLED BY: Falcon Drilling Ltd. DATE: February 11-14, 1988  
LOGGED BY: S.R. CASING: 1.5 m  
CORE STORED AT: Camp 95 LENGTH: 84.9 m  
OBJECTIVE: Test Airborne Anomaly (1580R) ACID TEST: N/A

*Romy Patten*

ECCLESTONE TWP.



Dip: -45°  
 Azimuth: 180°  
 Depth: 84.9m

<b>REVISIONS</b>	<b>DURHAM GEOLOGICAL SERVICES INC.</b>		
	For: <b>KANGELD RESOURCES LTD.</b>		
	Title: <b>Rainbow Joint Venture</b>		
	<b>Hole Location - RJV-3</b>		
	Date: May 1988	Drawn: CG	Scale: 1 : 5000
	NTS:	Approved:	Flp:















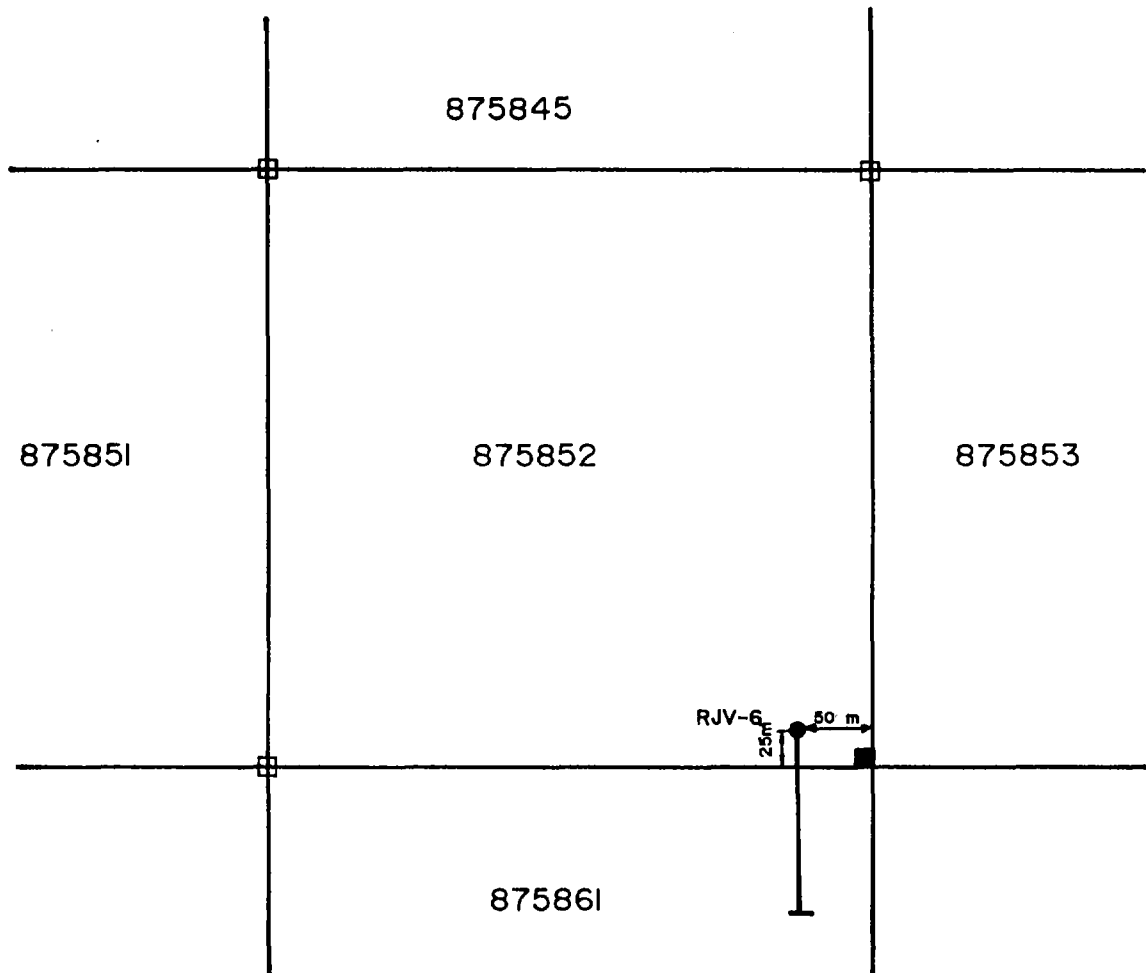
DURHAM GEOLOGICAL SERVICES INC.  
Box 734  
Timmins Ontario  
P4N 7G2

DIAMOND DRILL HOLE LOG

PROJECT: Kangel Resources HOLE NUMBER: RJV-6 ✓  
AREA: Rainbow Joint Venture LOCATION: L4+00E / 1+00N  
CLAIM NUMBER: 875852 (Eccelstone Twp.) AZIMUTH: 180°  
CORE SIZE: BQ DIP: -45°  
DRILLED BY: Falcon Drilling Ltd. DATE: February 18-20, 1988  
LOGGED BY: B. B. CASING: 5.2 m  
CORE STORED AT: Camp 95 LENGTH: 119.8 m  
OBJECTIVE: Test Airborne Conductor ACID TEST: N/A

*Henry P. Kuttar*

ECCLESTONE TWP.



Dip: -45°

Azimuth: 180°

Depth: 119.8m

REVISIONS	DURHAM GEOLOGICAL SERVICES INC.		
	For:	<i>KANGELD RESOURCES LTD.</i>	
	Title:	<i>Rainbow Joint Venture</i>	
	Hole Location - RJV-6		
	Date: May 1988	Drawn: CG	Scale: 1 : 5000
	NTS:	Approved: <i>[Signature]</i>	Fig.:



METERAGE		ROCK TYPE AND DESCRIPTION	Core Angle to Axis	% Sulphides	SAMPLE			ANALYTICAL RESULT						
From	To				Number	From	To	Length (m)	Au pob	As ppm	Pb ppm	Zn ppm	Cu ppm	Ag ppm
47.5	64.6	FAULT ZONE												
		- sediments, argillite												
		47.5 - core is severely broken, fractured,			6785	63.4	64.6	1.2	3		740	390	0.9	
		- brecciated												
		- fault gouge at 49.0, 49.2, 52.1			6786	64.6	66.0	1.4	2		495	91	0.8	
		- core is bleached and broken from 54.3 to												
		58.0			6787	66.0	67.5	1.5	1		400	68	0.8	
		- it is not calcareous - possibly ankerite												
		- 61.3 - 8 cm graphite			6788	67.5	69.0	1.5	1		205	63	0.6	
		- 64.0 - 64.6 - calcareous breccia with												
		15% po			6789	69.0	70.5	1.5	2		375	69	0.7	
64.6	85.3	MIXED GRAPHITIC ARG. AND MASSIVE GF			6790	70.5	72.0	1.5	1		950	240	0.9	
		- 64.6 - core angles vary from 45° to 25°	45°											
		- 71.5 - fold nose is argillite			6791	72.0	73.5	1.5	1		885	170	0.7	
		- 71.6 - fault gouge												
		- 73.1 - micro Z-folds		1	6792	73.5	74.8	1.3	2		460	142	0.8	
		- 74.8 - 76.2 - bleached intermediate dyke?		4	6793	74.8	76.2	1.4	2		380	121	1.2	
		4% disseminated pyrite		1	6794	76.2	78.0	1.8	1		875	130	0.7	
		- massive graphite, graphitic arg bedding		1	6795	78.0	79.5	1.5	5		510	148	0.7	
		mostly at 80° to C.A.	80°	1	6796	79.5	82.0	1.5	6		860	143	0.6	
				1	6797	82.0	83.5	1.5	12		1200	176	0.6	

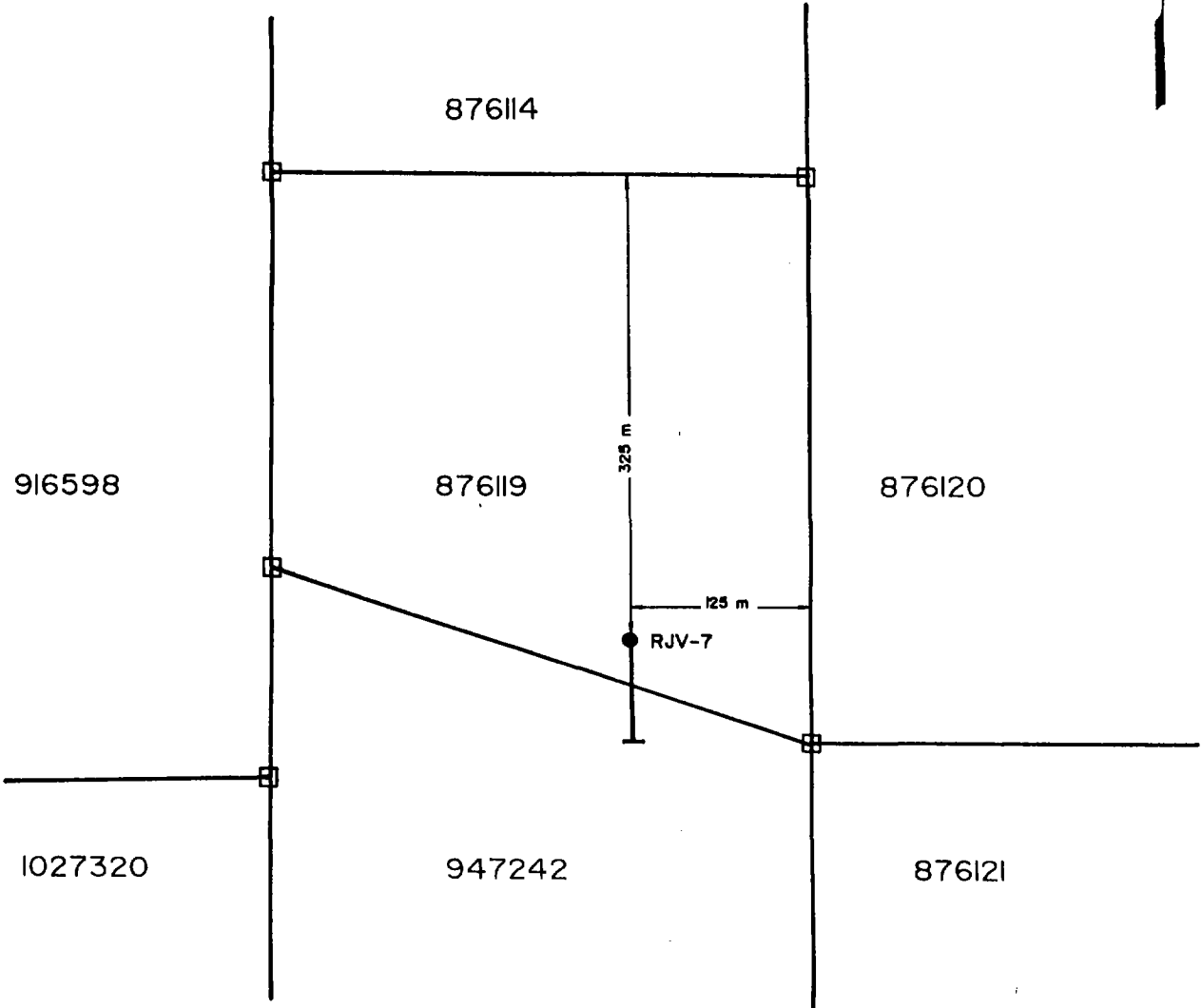








ECCLESTONE TWP.



Dip: -45°

Azimuth: 180°

Depth: 115.7m

REVISIONS	DURHAM GEOLOGICAL SERVICES INC.	
	For:	KANGELD RESOURCES LTD.
	Trn:	Rainbow Joint Venture
	Hole Location - RJV-7	
	Date: May 1988	Drawn: CG
	NTS:	Scale: 1 : 5000
	Approved:	Fig.:









DURHAM GEOLOGICAL SERVICES INC.

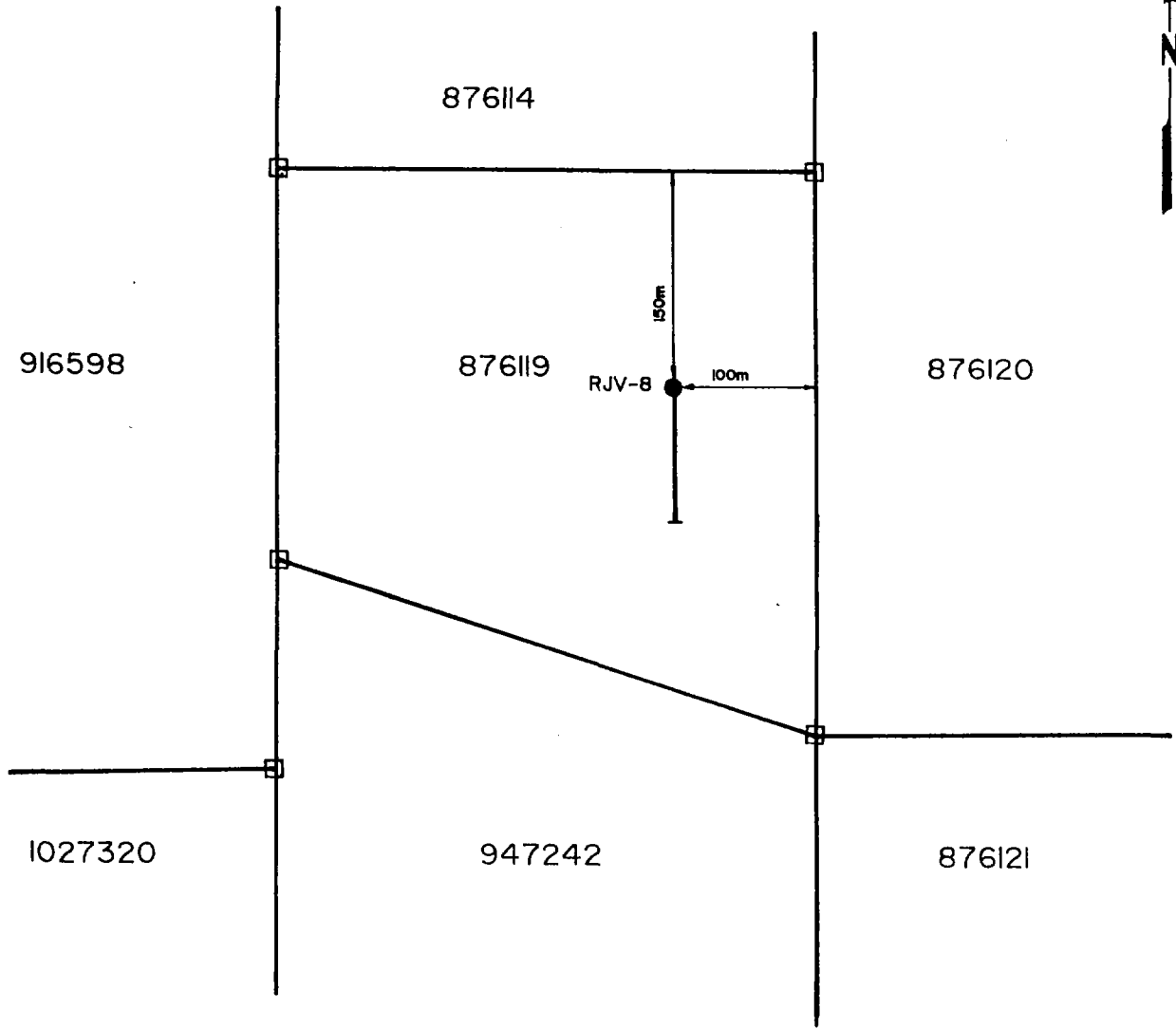
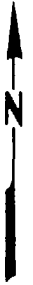
Box 734  
Timmins Ontario  
P4N 7G2

DIAMOND DRILL HOLE LOG

PROJECT: Kangel Resources HOLE NUMBER: RJV-8  
AREA: Rainbow Joint Venture LOCATION: B0+00 / 3+25N  
CLAIM NUMBER: 910598 876119 (Ecclesbone) AZIMUTH: 180°  
CORE SIZE: BQ DIP: -45°  
DRILLED BY: Falcon Drilling Ltd. DATE: February 27-28, 1988  
LOGGED BY: S.R. CASING: 10.7 m  
CORE STORED AT: Camp 95 LENGTH: 88.1m  
OBJECTIVE: Test Airborne Anomaly ACID TEST: N/A

*Henry J. Fletcher*

ECCLESTONE TWP.



Dip: -45°

Azimuth: 180°

Depth: 88.1m

<b>REVISIONS</b>	DURHAM GEOLOGICAL SERVICES INC.		
	For: <b>KANGELD RESOURCES LTD.</b>		
	Title: <i>Rainbow Joint Venture</i>		
	Hole Location - RJV-8		
	Date: May 1988	Drawn: CG	Scale: 1 : 5000
	NTS:	Approved: <i>[Signature]</i>	Fig:















Ministry of Northern Development and Mines

Report of Work

DOCUMENT No. W 8906-44 Mining



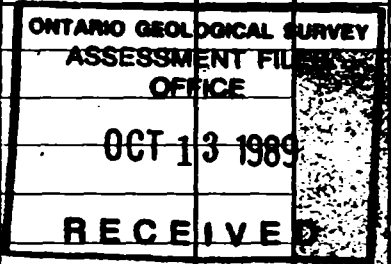
42G03NW6401 14 ECCLESTONE

900

Name and Postal Address of Recorded Holder  
**Golden Trio Minerals Limited** T-720  
 1404-141 Adelaide Street West, Toronto, Ontario *Ecclestone Twp.*

Summary of Work Performance and Distribution of Credits

Total Work Days Cr. claimed 2305 <i>2240</i>	Mining Claim		Work Days Cr.	Mining Claim		Work Days Cr.	Mining Claim		Work Days Cr.
	Prefix	Number		Prefix	Number		Prefix	Number	
for Performance of the following work. (Check one only) <input type="checkbox"/> Manual Work <input type="checkbox"/> Shaft Sinking Drifting or other Lateral Work. <input type="checkbox"/> Compressed Air, other Power driven or mechanical equip. <input type="checkbox"/> Power Stripping <input checked="" type="checkbox"/> Diamond or other Core drilling <input type="checkbox"/> Land Survey		see							
		attached							
		list							



All the work was performed on Mining Claim(s): 868576, *868566*, *871851*, *875852*, *875861*, 876119, *875611*, *875612*, 947242

Required Information eg: type of equipment, Names, Addresses, etc. (See Table Below)

Falcon Drilling Ltd. Prince George, B.C. *\* Excess Credits of 65 days available for future use.*

Work Performed: Feb. 10 → 28/88.

Drilling Dates	Hole No.	Meterage
Feb. 10-12, 1988 ✓	RJV-1	100.3 - P-868576 ✓
Feb. 13, 1988 ✓	RJV-2 C	139.3 - P-868566 ✓
Feb. 11-14, 1988 ✓	RJV-3 C	184.9 - P-871851 ✓
Feb. 13-14, 1988 ✓	RJV-4 C	178.9 - P-868566 ✓
Feb. 16-17, 1988 ✓	RJV-5 C	175.88 - P-875861 ✓
Feb. 18-20, 1988 ✓	RJV-6 C	119.8 - P-875852 ✓
Feb. 28-29, 1988 ✓	RJV-7	115.7 - P-876119 ✓
Feb. 27-28, 1988 ✓	RJV-8 ✓	88.1 - P-876119 ✓

702.8m = *\* 2305 feet ✓*

RECORDED JAN 23 1989

Date of Report: Jan. 23, 1989  
 Recorded Holder or Agent (Signature): *Henry P. Hutteri*

Certification Verifying Report of Work

I hereby certify that I have a personal and intimate knowledge of the facts set forth in the Report of Work annexed hereto, having performed the work or witnessed same during and/or after its completion and the annexed report is true.

Name and Postal Address of Person Certifying:  
**Henry P. Hutteri, c/o Durham Geological Services Inc.**

Box 1330, Timmins, Ont. P4N 7J8

Date Certified: Jan. 23, 1989  
 Certified by (Signature): *Henry P. Hutteri*

Table of Information/Attachments Required by the Mining Recorder

Type of Work	Specific information per type	Other information (Common to 2 or more types)	Attachments
Manual Work	Nil	Names and addresses of men who performed manual work/operated equipment, together with dates and hours of employment.	Work Sketch: these are required to show the location and extent of work in relation to the nearest claim post.
Shaft Sinking, Drifting or other Lateral Work			
Compressed air, other power driven or mechanical equip.	Type of equipment	Names and addresses of owner or operator together with dates when drilling/stripping	
Power Stripping	Type of equipment and amount expended. Note: Proof of actual cost must be submitted within 30 days of recording.		

CLAIM NUMBER

DAYS CREDIT

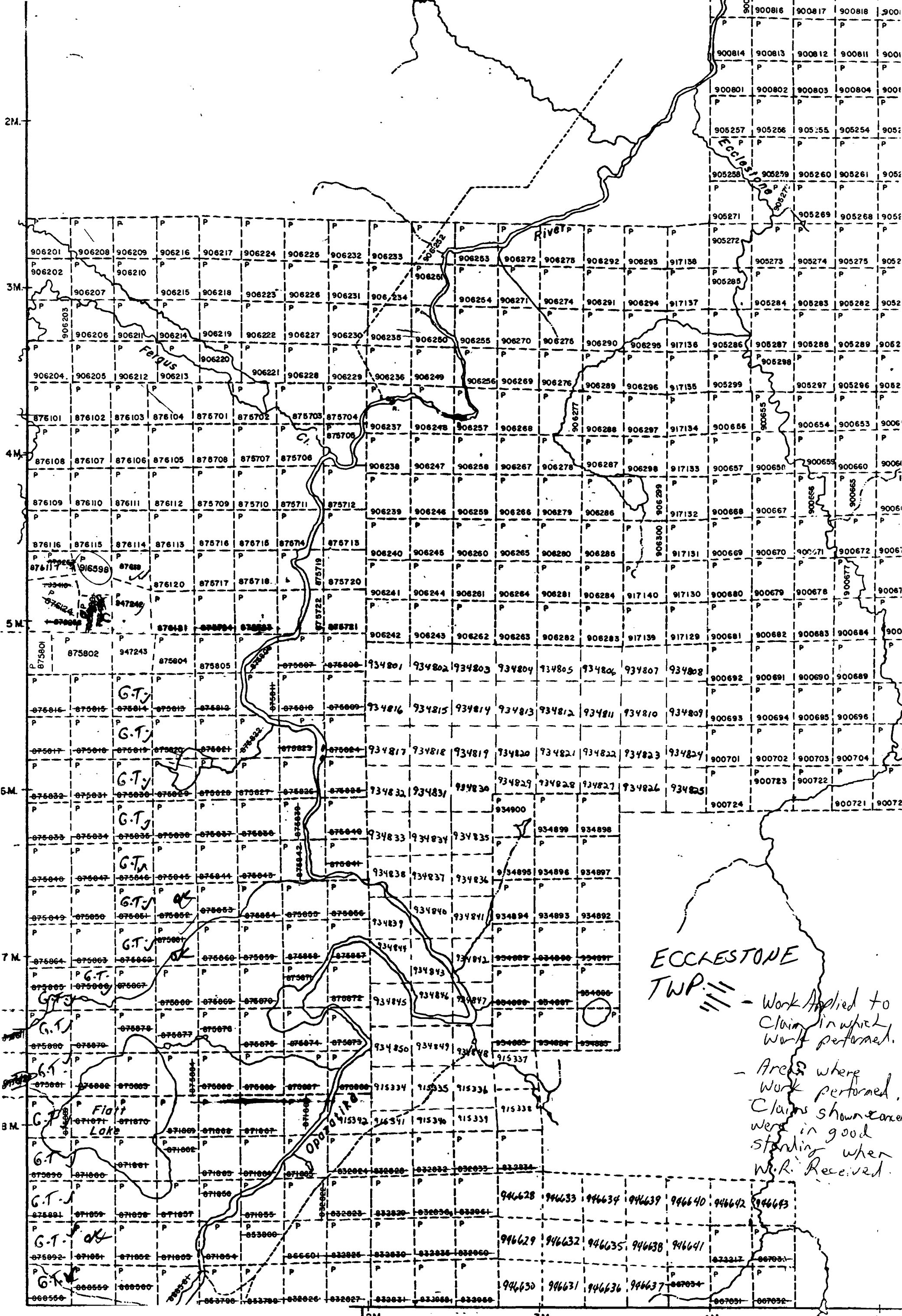
<u>CLAIM NUMBER</u>	<u>DAYS CREDIT</u>
P 875701	40 ✓
875702	40
875703	40
875704	40
875705	40
875706	40
875707	40
875708	40
875709	40
875710	40
875711	40
875712	40
875713	40
875714	40
875715	40
875716	40
875717 ✓	40
875718	40
875719	40
875720	40
875721	40
875722	40
875723	40
875724	40
875801	40
875802 ✓	40
875804	40
875805	40
876101	40
876102	40
876103	40
876104	40
876105	40
876106	40
876107	40
876108	40
876109	40
876110	40
876111	40
876112	40
876113	40
876114	40
876115	40
876116	40
876117	40
✓ 876119 ✓	40
876120	40
876121	40
X 916598	40
<i>Have Certification of Beneficial Interest.</i>	
✓ 947242	40
947243	40
4027320	40


65 Retain for examination H.H.

CLAIM NUMBER

DAYS CREDIT

✓P 868575 ∫.	40
868576	40
868567 •	40
• 868568	40
868569	40



ECCLESTONE  
TWP.  - Work Applied to  
Claim in which  
work performed.  
- Areas where  
work performed.  
Claims shown  
were in good  
standing when  
W.R. Received.



WORK PERFORMED  
FEB 20 - 29 / 89  
W.R. Received Jan. 23 / 89.