

**DURHAM
GEOLOGICAL
SERVICES INC.**

*Aunor Mine Site
Box 1330 Timmins, Ont. P4N 7J8*

Tel. 705-268-6644

Fax. 705-267-2496

May 1, 1989



42606570001 2.12557 CAITHNESS

010

Mining Lands Section
880 Bay Street
3rd Floor
Toronto, Ontario
M5S 1Z8

Attention: Susan Hurst

Dear Ms. Hurst,

On May 1, 1989 I filed additional overburden drilling in Rykert Township (west end) for assessment credits.

Enclosed are copies of the report of work already filed, cancelled cheques covering the expenditures claimed and duplicate copies of hole location maps. These claims are part of a large property held by Golden Trio Minerals Ltd. (Oba Project). Duplicate copies of the report covering this work have already been submitted. A breakdown of expenditures has not been included as the only expenditures claimed were the direct drilling costs paid to Heath & Sherwood Drilling.

For further information, please contact Henry at (705) 268-6644. Thank You.

Sincerely,

A handwritten signature in cursive script, appearing to read "Henry P. Hutteri".

Henry P. Hutteri

HPH; dp



CANADIAN IMPERIAL
BANK OF COMMERCE
UNIVERSITY AND ADELAIDE
TORONTO, ONT.

PAY TO THE
ORDER OF

Heath & Sherwood Jelling (1986) Inc.

REGISTERED
40,391,707

\$ 40,391.70

DOLLARS
FOURTY THOUSAND THREE HUNDRED AND SEVENTY SEVEN

NO. 034

[Handwritten signature]

036220100

4007115

00040391707

Jan 20 1988

01
 0092-010
 COMMERCIAL TRUST and Trustco
 BANK OF CANADA
 0092-010

NON-DEPOSIT ONLY
 TO THE CREDIT OF
 HEALTH & SHERWOOD DRILLING
 (1986) INC.
 P.O. BOX 02
 CT. 4501012
 C.I.B.C.
 DATA CENTRE
 TOR. ONT.

0092-010

**DURHAM
GEOLOGICAL
SERVICES INC.**

*Aunor Mine Site
Box 1330 Timmins, Ont. P4N 7J8*

Tel. 705-268-6644

Fax. 705-267-2496

April 27, 1989

Mining Lands Section
880 Bay Street
3rd Floor
Toronto, Ontario
M5S 1Z8

Attention: Ms. Susan Hurst

Dear Ms. Hurst,

We have recently filed assessment work on claims within Rykert and Caithness Township, Porcupine Mining Division. The work filed consisted of overburden drilling.

Enclosed are copies of the reports already filed, copies of cancelled cheques covering the expenditures claimed and duplicate copies of hole locations. These claims are part of a large property held by Golden Trio Minerals Ltd. (Oba Project). A breakdown of expenditures has not been included as only direct drilling costs have been claimed.

Duplicate copies of the overburden drilling report covering this work have been submitted within the last few months when similar work was filed on claims within the adjacent townships.

For further information, contact Henry at (705) 268-6644.
Thank You.

Sincerely,



Henry P. Hutteri

HPH; dp

RECEIVED

APR 28 1989

MINING LANDS SECTION



CANADIAN IMPERIAL
BANK OF COMMERCE
UNIVERSITY AND ADELAIDE
TORONTO, ONT.

Handwritten signature

PAY TO THE
ORDER OF

James & Kenneth Williams (1966) Inc
The sum of **26639** and **40** cts

52663.40

DOLLARS

GALEN TRIO MINERAL'S LTD
ASSOCIATION ACCOUNT

Handwritten signature

NO. *8*

⑆03662⑆010⑆ 40⑆07115⑆

⑆662663940⑆

RECEIVED
1989

FOR DEPOSIT ONLY
TO THE CREDIT OF
HEATH & SHERWOOD DRILLING
INC.
3011885) INC.
ACCT 4601012
40
L. & C.
CENTRE
ATA CENTRE
TOR ONT.

0000000000

0000000000
0000000000
0000000000
0000000000

82-5 40001

0000-010
 GENERAL INVESTMENT
 BANK OF CONNECTICUT
 1 NOV 17 1987
 General Fund and Program
 GENERAL LEDG, CNT.
 0000-010

FOR DEPOSIT ONLY
 TO THE CREDIT OF
 HEALTH & SHERWOOD DRILLING
 INC. (1985)
 41 AB CT, 4801012
 C.I.B.C.
 ATA CENTER
 TOR ONT

00000000000000000000



42G65W0001 2.12557 CAITHNESS

900

Type of Survey(s) Reverse Circulation Overburden
 Claim Holder(s) Golden Trio Minerals Ltd
 Address 2. 12557 1100
1401-141 Adelaide St. W., Toronto, Ont. M5H 3M7
 Survey Company Heath & Sherwood Drilling
 Name and Address of Author (of Geo-Technical report) Henry P Hutteri Box 1330, Timmins, Ont. P4N 7J8
 Date of Survey (from & to) 03 10 87 24 01 88
 Day Mo. Yr. Day Mo. Yr. Total Miles of line Cu.

Credits Requested per Each Claim in Columns at right

Mining Claims Traversed (List in numerical sequence)

Special Provisions	Geophysical	Days per Claim
For first survey: Enter 40 days. (This includes line cutting)	- Electromagnetic	
	- Magnetometer	
For each additional survey: using the same grid: Enter 20 days (for each)	- Radiometric	
	- Other	
	Geological	
	Geochemical	
Man Days	Geophysical	Days per Claim
Complete reverse side	- Electromagnetic	
	- Magnetometer	
	- Radiometric	
	- Other	
	Geological	
	Geochemical	

Prefix	Mining Claim Number	Expend. Days Cr.
P	920901	80 ^{cc}
	933166	80 ^{cc}
	933167	80 ^{cc}
	933168	80 ^{cc}
	933169	80 ^{cc}
	933170	80 ^{cc}
	933171	28
	933173	80 ^{cc}
	933187	80 ^{cc}
	933188	80 ^{cc}
	933189	80 ^{cc}
	933190	80 ^{cc}
	933191	80 ^{cc}
	934601	80 ^{cc}
	934602	80 ^{cc}
	934604	80 ^{cc}
	934605	80 ^{cc}
	934606	80 ^{cc}
	934607	80 ^{cc}
	934608	80 ^{cc}
	934609	80 ^{cc}
	934610	80 ^{cc}
	934611	80 ^{cc}

Prefix	Mining Claim Number	Expend. Days Cr.
P	934612	80 ^{cc}
	934613	80 ^{cc}
	934614	80 ^{cc}
	934615	80 ^{cc}
	934616	80 ^{cc}
	934617	80 ^{cc}
	934618	80 ^{cc}
	934672	80 ^{cc}
	934673	80 ^{cc}

RECEIVED
APR 27 1989
16:00 BB

RECEIVED
MAY 15 1989
MINING LANDS SECTION
RECORDED
APR 27 1989

Expenditures (excluding power stripping) 2508
 Type of Work Performed Overburden Drilling
 Performed on Claim(s) see attached map
920901 et al
 Calculation of Expenditure Days Credits
 Total Expenditures \$ 37,626.79 ÷ 15 = 2508 Total Days Credits

Instructions
Total Days Credits may be apportioned at the claim holder's choice. Enter number of days credits per claim selected in columns at right.

Date April 27/89 Recorded Holder or Author (Signature) Henry P Hutteri
 Certification Verifying Report of Work

For Office Use Only
 Total Days Cr. Recorded 1000 Date Reported April 21/89
 Date Approved as Recorded 8/9/88/03

Total number of mining claims covered by this report of work. 32
 Mining Recorder [Signature]

I hereby certify that I have a personal and intimate knowledge of the facts set forth in the Report of Work annexed hereto, having performed the work or witnessed same during and/or after its completion and the annexed report is true.
 Name and Postal Address of Person Certifying Henry P Hutteri
Box 1330, Timmins, Ont P4N 7J8 Date Certified April 27/89 Certified by (Signature) [Signature]



Ministry of Northern Development and Mines

Report of Work
(Geophysical, Geological, Geochemical and Expenditures)

DOCUMENT No.
W 8906-274

Instructions: - Please type or print.
- If number of mining claims traversed exceeds space on this form, attach a list.
Note: - Only days credits calculated in the "Expenditures" section may be entered in the "Expend. Days Cr." columns.
- Do not use shaded areas below.

June 16

Mining Act

Type of Survey(s) Overburden Drilling	Township or Area Caithness Twp
Claim Holder(s) Golden Trio Minerals	Prospector's Licence No. T 720
Address 1401-141 Adelaide St. W., Toronto, Ont. M5H 3M7	
Survey Company Heath & Sherwood Drilling	Date of Survey (from & to) 03 10 87 24 01 88
Name and Address of Author (of Geo-Technical report) Henry P Hutteri Box 1330, Timmins, Ont. P4N 7J8	
Total Miles of line Cut	

Credits Requested per Each Claim in Columns at right

Mining Claims Traversed (List in numerical sequence)

Special Provisions	Geophysical	Days per Claim
For first survey: Enter 40 days includes line cut	Electromagnetic	
For each additional survey: using the same profile: Enter 20 days for each	Radiometric	
	Geological	
	Geochemical	
Man Days	Geophysical	Days per Claim
Complete reverse side	Electromagnetic	
	Radiometric	
	Other	
Airborne Credits	Geophysical	Days per Claim
Note: Special provisions credits do not apply to Airborne Surveys.	Electromagnetic	
	Magnetometer	
	Radiometric	

Prefix	Mining Claim Number	Expend. Days Cr.	Prefix	Mining Claim Number	Expend. Days Cr.
P	920465	40		920488	40
	920466	40		920489	40
	920467	40		920490	40
	920468	40		920491	40
	920469	40		920492	40
	920470	40		920493	40
	920471	40		920494	40
	920472	40		920495	40
	920473	40		920496	40
	920474	40		920497	40
	920475	40		920498	40
	920476	40		920499	40
	920477	40		920500	40
	920478	40		920951	40
	920479	40		920952	40
	920480	40		920953	40
	920481	40		920954	40
	920482	40		920955	40
	920483	40		920956	40
	920484	40		920957	40
	920485	40		920958	40
	920486	40		920960	54
	920487	40			

APPROVED
APR 27 1989

RECEIVED
APR 27 1989
16:00 P/B

RECEIVED
MAY 15 1989
MINING LANDS SECTION

Expenditures (excludes power stripping)

Type of Work Performed
overburden drilling

Performed on Claim(s)
920461 et al

see attached map

Calculation of Expenditure Days Credits

Total Expenditures **\$ 27,219.38** ÷ Total Days Credits **15** = **1814**

Instructions
Total Days Credits may be apportioned at the claim holder's choice. Enter number of days credits per claim selected in columns at right.

For Office Use Only

Total Days Cr. Recorded **1814** Date Recorded **APR 27 1989** Mining Recorder **[Signature]**

Date Approved as Recorded **[Signature]**

Date **April 14/89** Recorded Holder or Agent (Signature) **Henry P Hutteri**

Certification Verifying Report of Work

I hereby certify that I have a personal and intimate knowledge of the facts set forth in the Report of Work annexed hereto, having performed the work or witnessed same during and/or after its completion and the annexed report is true.

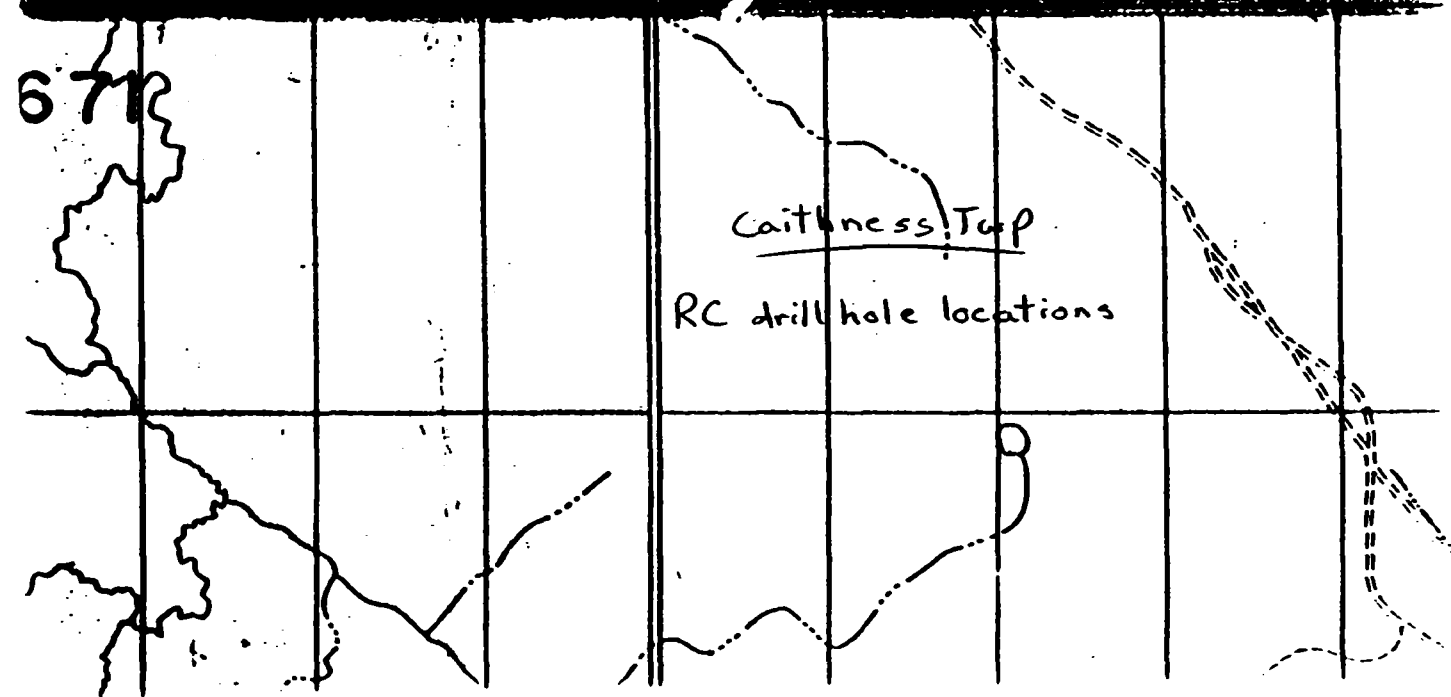
Name and Postal Address of Person Certifying
Henry P Hutteri

Box 1330, Timmins, Ont. P4N 7J8

Date Certified **April 14/89** Certified by (Signature) **Henry P Hutteri**

920960	920959	888351	888352	888353	888354
920957	920958	888360	888359	888358	888357
920956	920955	888364	888362	888363	888364
920953	920954	888370	888369	888368	888367
920952	920951	888374	888372	888373	888374
920949	920500	888387	888380	888385	888387
920948	920497	888388	888389	888390	888391
920493	920494	920495	920496	920098	890099
920492	920491	920490	920489	920107	890106
920488	920486	920487	920488	920108	890109
920484	920483	920482	920481	920117	890116
920477	920478	920479	920480	920118	890119
920476	920475	920474	920473	920127	890126
920469	920470	920471	920472	920128	890129
920468	920467	920466	920465	920137	890136
920461	920462	920463	920464	920133	890139

Caithness Twp
 RC drill hole locations





Ministry of Northern Development and Mines

Report of Work
(Geophysical, Geological, Geochemical and Expenditures)

DOCUMENT No. W 8906-276

- Instructions: - Please type or print.
- If number of mining claims traversed exceeds space on this form, attach a list.
Note: - Only days credits calculated in the "Expenditures" section may be entered in the "Expend. Days Cr." column.
- Do not use shaded areas below.

June 21

Mining Act

Type of Survey(s): Overburden Drilling Township or Area: Rykert
 Claim Holder(s): Golden Trio Minerals Ltd. Prospector's Licence No.: T 720
 Address: 1401-141 Adelaide St. W. Toronto, Ont. M5H 3M7
 Survey Company: Heath & Sherwood Drilling Date of Survey (from & to): 03 10 87 | 24 01 88
 Name and Address of Author (of Geo-Technical report): Henry P Hutteri Box 1330, Timmins, Ont P4N 7J8

Credits Requested per Each Claim in Columns at right

Special Provisions	Geophysical	Days per Claim
For first survey: Enter 40 days. (This includes line cutting)	- Electromagnetic	
	- Magnetometer	
	- Radiometric	
	- Other	
For each additional survey: using the same grid: Enter 20 days (for each)	Geological	
	Geochemical	

Airborne Credits	Geophysical	Days per Claim
Complete reverse side and enter total(s) here	- Electromagnetic	
	- Magnetometer	
	- Radiometric	
	- Other	
	Geological	
	Geochemical	

Additional Credits	Geophysical	Days per Claim
Note: Special provisions credits do not apply to Airborne Surveys.	Electromagnetic	
	Magnetometer	
	Radiometric	

Mining Claims Traversed (List in numerical sequence)

Prefix	Mining Claim Number	Expend. Days Cr.	Prefix	Mining Claim Number	Expend. Days Cr.
P	see attached list				

RECEIVED

MAY 19 1989

RECORDED
MAY - 2 - 1989

MINING LANDS SECTION

RECEIVED
MAY 2 1989

Expenditures (excludes power stripping)
 Type of Work Performed: overburden drilling
 Performed on Claim(s): see attached map

Calculation of Expenditure Days Credits

Total Expenditures	Total Days Credits
<u>\$ 35,225.68</u>	<u>2348</u>

Instructions: Total Days Credits may be apportioned at the claim holder's choice. Enter number of days credits per claim selected in columns at right.

Total number of mining claims covered by this report of work: 59

For Office Use Only

Total Days Cr. Recorded: <u>2348</u>	Date Recorded: <u>MAY 2/89</u>	Mining Recorder: <u>[Signature]</u>
Date Approved as Recorded: <u>[Signature]</u>		

Date: May 1/89
 Recorded Holder or Agent Signature: Henry P Hutteri

I hereby certify that I have a personal and intimate knowledge of the facts set forth in the Report of Work annexed hereto, having performed the work or witnessed same during and/or after its completion and the annexed report is true.

Name and Postal Address of Person Certifying: [Signature]

RC Drill hole credits

(Rykert Turp)

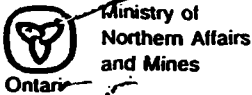
Claim # Days Credit

20612	40	921081	40
20613	40	921082	40
20614	40	921083	40
20615	40	921084	40
		921085	40
20623	40	921086	40
20624	40	921087	40
20625	40	921088	40
20626	40	921089	40
20627	40	921090	40
20628	40	921091	40
20629	40	921092	40
20630	40	921093	40
20631	40	921094	40
20632	40	921095	40
20633	40	921096	40
20634	40	921097	40
		921098	40
05249	40	921099	40
		921100	40
21055	40		
21056	40		
21057	40		
21058	40		
21059	40		
21060	40		
21061	40		
21062	28		
21067	40		
21068	40		
21069	40		
21070	40		
21071	40		
21072	40		
21073	40		
21074	40		
21075	40		
21076	40		
21077	40		
21078	40		
21079	40		
21080	40		

59 claims

2348

MAY 2 1951



refer to W8906.273

Report of Work
(Geophysical, Geological,
Geochemical and Expenditures)

DOCUMENT No.
W 8906.281

Mining Act

- Instructions: - Please type or print.
- If number of mining claims traversed exceeds space on this form, attach a list.
Note: - Only days credits calculated in the "Expenditures" section may be entered in the "Expend. Days Cr." columns.
- Do not use shaded areas below.

July 5

Type of Survey(s) Reverse Circulation Overburden Drilling Township or Area Rykert Twp
 Claim Holder(s) Golden Trio Minerals Ltd Prospector's Licence No. 2.12557 T-720
 Address 1401-141 Adelaide St. W., Toronto, Ont. M5H 3M7
 Survey Company Heath & Sherwood Drilling Date of Survey (from & to) 03 10 87 24 01 88 Total Miles of line Cut
 Name and Address of Author (of Geo-Technical report) Henry P Hutteri Box 1330, Timmins, Ont.

Credits Requested per Each Claim in Columns at right

Special Provisions	Geophysical	Days per Claim
For first survey: Enter 40 days. (This includes line cutting)	- Electromagnetic	
	- Magnetometer	
	- Radiometric	
	- Other	
For each additional survey: using the same grid: Enter 20 days (for each)	Geological	
	Geochemical	
Man Days Complete reverse side and enter total(s) here	Geophysical	Days per Claim
	- Electromagnetic	
	- Magnetometer	
	- Radiometric	
Airborne Credits Note: Special provisions credits do not apply to Airborne Surveys.	Electromagnetic	Days per Claim
	Magnetometer	
	Radiometric	

RECORDED
MAY 16 1989

Mining Claims Traversed (List in numerical sequence)

Prefix	Mining Claim Number	Expend. Days Cr.
P	934386	40
	934387	40
	934390	40
	934391	40
	934679	40
	934680	40
	945910	40
	945911	40
	945912	40
	945913	40
	945916	40
	945917	40
	945918	40
	945919	40
	945898	60

RECEIVED
MAY 19 1989
MINING LANDS SECTION

Expenditures (excludes power stripping)

Type of Work Performed Overburden Drilling
 Performed on Claim(s) refer to W 8906.273
 (excess credits)
 Calculation of Expenditure Days Credits
 Total Expenditures \$ ÷ 15 = 620 Total Days Credits
 Instructions
 Total Days Credits may be apportioned at the claim holder's choice. Enter number of days credits per claim selected in columns at right.

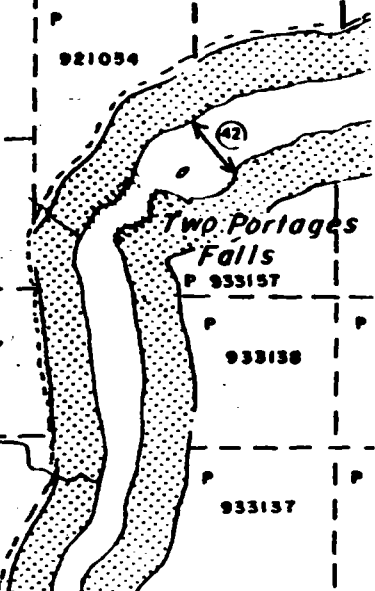
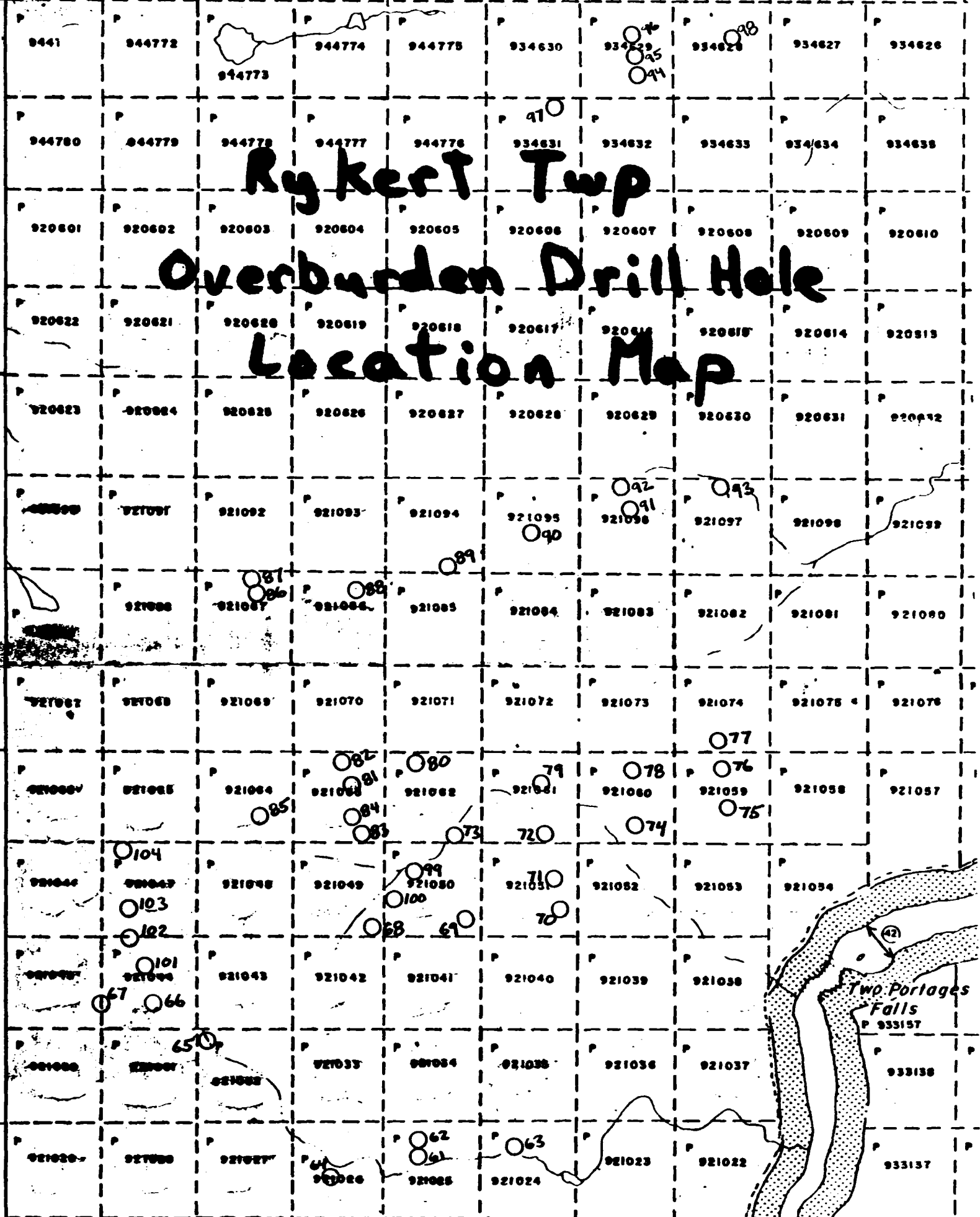
RECEIVED
MAY 16 1989
@ 10.00 AM '89

Date May 15/89 Recorded Holder or Agent (Signature) Henry P Hutteri

For Office Use Only
 Total Days Cr. Recorded 620 Date Recorded MAY 16/89 Mining Recorder [Signature]
 Date Approved as Recorded _____

Certification Verifying Report of Work
 I hereby certify that I have a personal and intimate knowledge of the facts set forth in the Report of Work annexed hereto, having performed the work or witnessed same during and/or after its completion and the annexed report is true.
 Name and Postal Address of Person Certifying Henry P Hutteri
Box 1330 Timmins Ont P4N 7T8 Date Certified May 15/89 Certified by (Signature) Henry P Hutteri

Ryker Twp Overburden Drill Hole Location Map



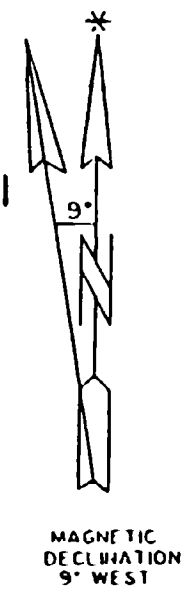
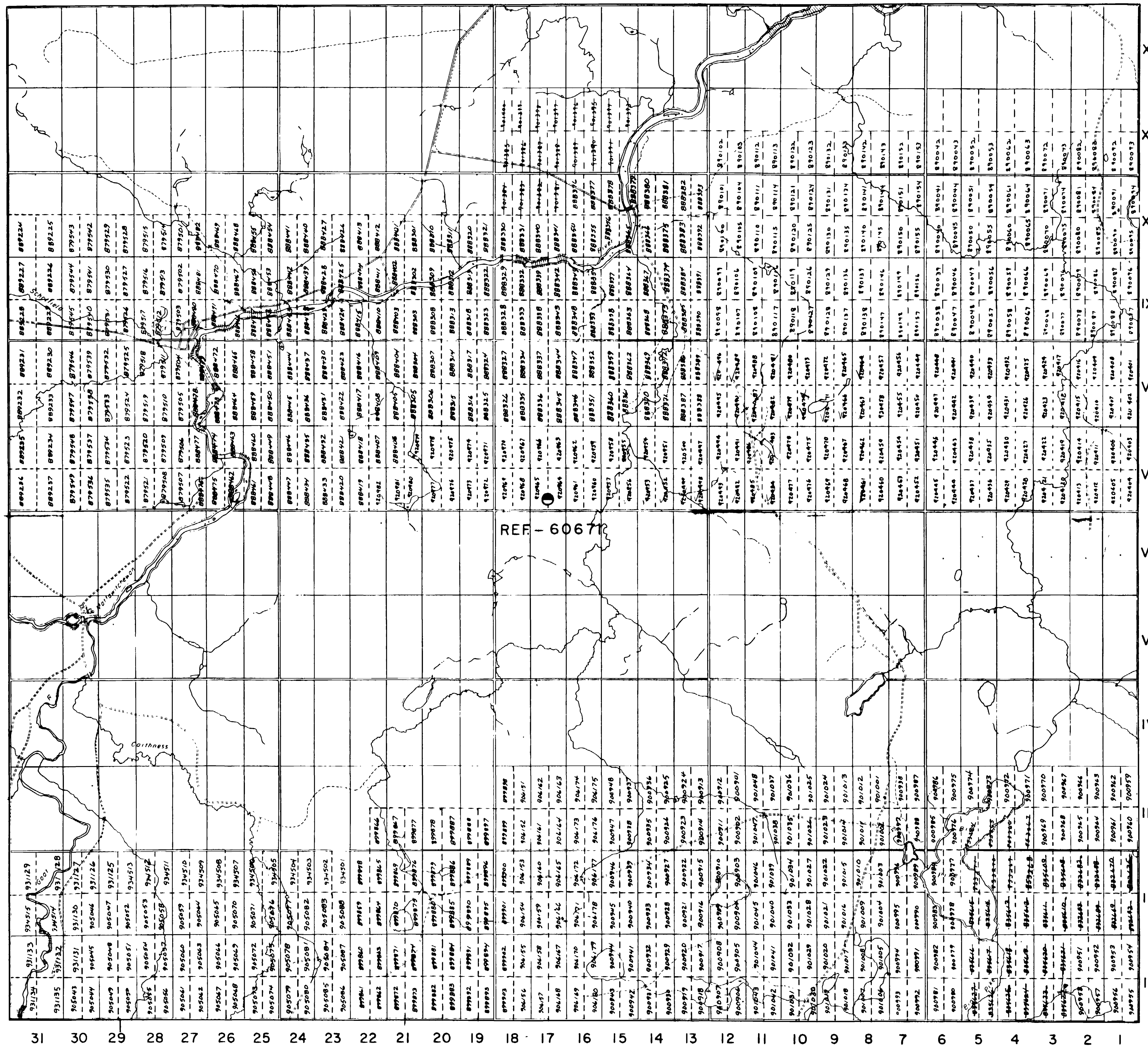
AREAS WITHDRAWN FROM DISPOSITION

- M.R.O. - MINING RIGHTS ONLY
- S.R.O. - SURFACE RIGHTS ONLY
- M.+S. - MINING AND SURFACE RIGHTS

Description Order No Date Disposition File

ORKNEY TWP. G-2342

SCHOLFIELD TWP. G-2349



LEGEND

- HIGHWAY AND ROUTE NO.
- OTHER ROADS
- TRAILS
- SURVEYED LINES
- TOWNSHIP BASE LINES, ETC.
- LOTS MINING CLAIMS PARCELS, ETC.
- UNSURVEYED LINES
- LOT LINES
- PARCEL BOUNDARY
- MINING CLAIMS ETC.
- RAILWAY AND RIGHT OF WAY
- UTILITY LINES
- NON-PERENNIAL STREAM
- FLOODING OR FLOODING RIGHTS
- SUBDIVISION OR COMPOSITE PLAN RESERVATIONS
- ORIGINAL SHORELINE
- MARSH OR MUSKEG
- MINES
- TRAVERSE MONUMENT

DISPOSITION OF CROWN LANDS

TYPE OF DOCUMENT **SYMBOL**

- PATENT, SURFACE & MINING RIGHTS
- SURFACE RIGHTS ONLY
- MINING RIGHTS ONLY
- LEASE, SURFACE & MINING RIGHTS
- SURFACE RIGHTS ONLY
- MINING RIGHTS ONLY
- LICENCE OF OCCUPATION
- ORDER IN COUNCIL
- RESERVATION
- CANCELLED
- SAND & GRAVEL

NOTE: MINING RIGHTS IN PARCELS PATENTED PRIOR TO MAY 6 1913 VESTED IN ORIGINAL PATENTEES BY THE PUBLIC LANDS ACT R.S.O. 1970 CHAP. 280 SEC. 63 SUBSEC. 1


SCALE 1 INCH = 40 CHAINS

FEET 0 1000 2000 3000 4000 5000 6000

METRES 0 200 400 600 800 1000 1200

NOTE:

SURFACE RIGHTS ONLY OF THIS TOWNSHIP PATENTED. ALL MINING CLAIMS MINING RIGHTS ONLY.



TOWNSHIP **CAITHNESS**

M.N.R. ADMINISTRATIVE DISTRICT **HEARST**

MINING DIVISION **PORCUPINE**


LAND TITLES / REGISTRY DIVISION **COCHRANE**



Date: MARCH, 1984 Number: **G-2295**

Rec'd MAY 31/84


MAGLADRY TOWNSHIP



DISPOSITION OF CROWN LANDS
RAILS
SURVEYED LINES
TOWNSHIP BOUNDARIES
LOT LINES
MINING CLAIMS PAPERS ETC
UNSURVEYED LINES
LOT LINES
PARCEL BOUNDARY
MINING CLAIMS ETC
RAILWAY AND RIGHT OF WAY
UTILITY LINES
NORTHWEST QUARTER

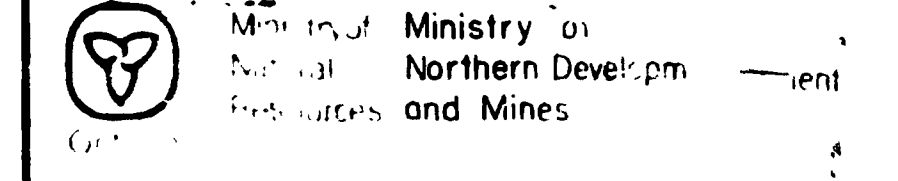
DISPOSITION OF CROWN LANDS

NOTES
ALL THIS TOWNSHIP PATENTED FOR SURFACE RIGHTS ONLY
This township lies within the Algoma Eastern Railway land grant.



RECEIVED
JAN 31 1989

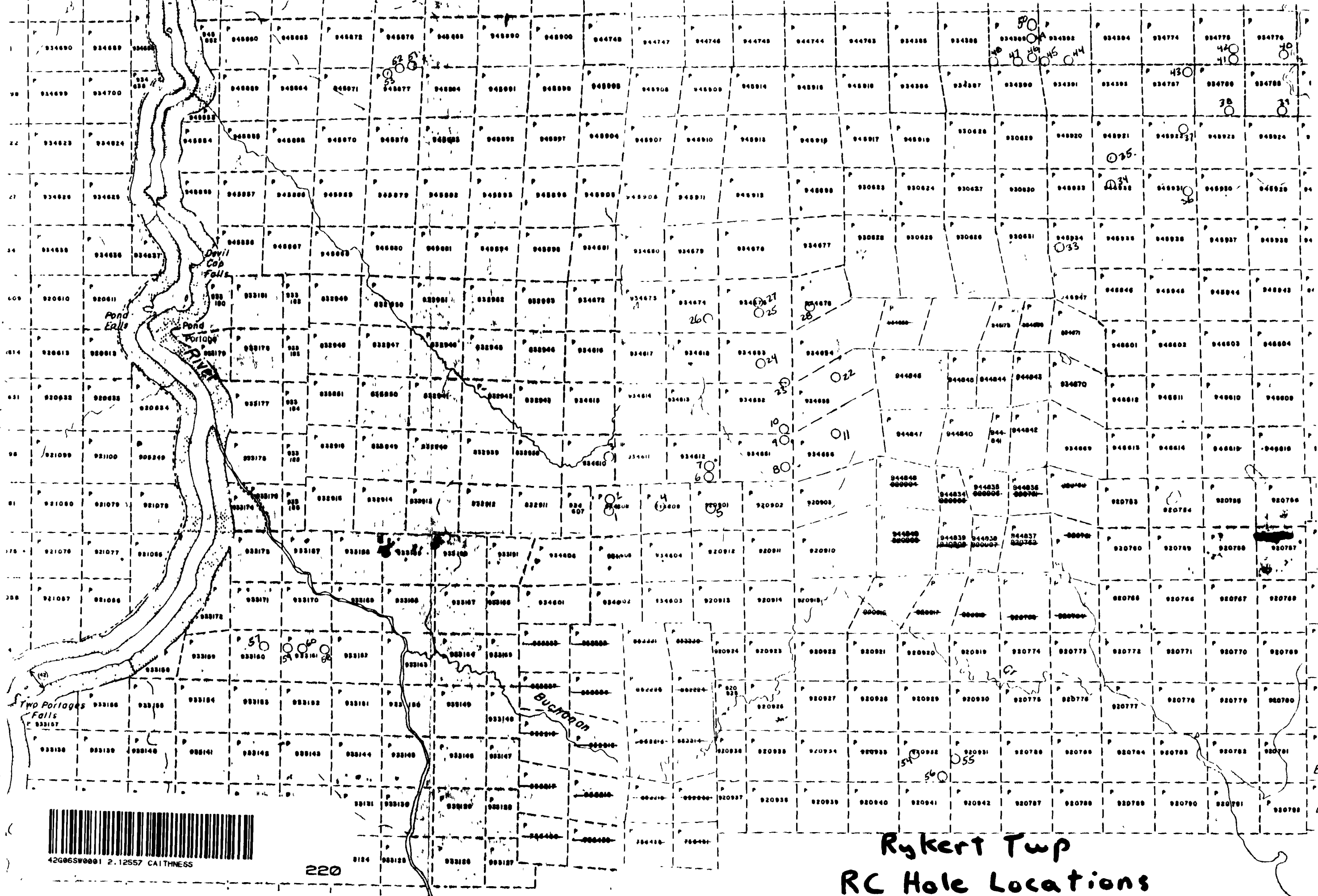
TOWNSHIP
RYKERT
MAGLADRY DISTRICT
KAPUSKASING
MAGLADRY DIVISION
PORCUPINE
LAND TITLES / REGISTRY DIVISION
COCHRANE



SEPTEMBER 1988
G-925



4208099861 2-12587 CAITHNESS



4206SW0001 2.12557 CAITHNESS

220

Rykert Twp RC Hole Locations