



Ministry of Northern Development and Mines

Report of Work Conducted After Recording Claim

Mining Act

ASSTY FILES
Transaction Number
W9160.0026

Personal information on this collection should be sent to the Ministry of Northern Development and Mines, Sudbury, Ontario, P3E 5K6



42G07NW5000 W9106-00266 PARNELL

This form will be used for correspondence. Questions about the Mining Act should be directed to the Ministry of Northern Development and Mines, Fourth Floor, 159 Cedar Street, Sudbury, Ontario, P3E 5K6

Instructions:

- PI
- R
- Reporter.
- A separate copy of this form must be completed for each Work Group.
- Technical reports and maps must accompany this form in duplicate.
- A sketch, showing the claims the work is assigned to, must accompany this form.

010

g assessment work or consult the Mining

197836-JS

Recorded Holder(s) JOHNSON STEWART / GASTON MUSSELY		Client No. 1741906M
Address 43 Riverside Drive, Kapuskasing, Ontario, P5N 1A7		Telephone No. 705 335-5160
Mining Division PORCUPINE	Township/Area PARNELL TOWNSHIP	M or G Plan No.
Dates Work Performed	From: MAY 7th, 1991	To: NOVEMBER 6th, 1991

Work Performed (Check One Work Group Only)

Work Group	Type
Geotechnical Survey	
Physical Work, Including Drilling	PROSPECTING — PLUGGER DRILLING — TRENCHING
Rehabilitation	
Other Authorized Work	
Assays	
Assignment from Reserve	

Total Assessment Work Claimed on the Attached Statement of Costs \$ **2940.00**

Note: The Minister may reject for assessment work credit all or part of the assessment work submitted if the recorded holder cannot verify expenditures claimed in the statement of costs within 30 days of a request for verification.

Persons and Survey Company Who Performed the Work (Give Name and Address of Author of Report)

Name	Address
SELF	ONTARIO GEOLOGICAL SURVEY GIS - ASSESSMENT FILES
	RECORDED
	FEB 24 1992
	NOV 12 1991
	RECEIVED
	Receipt _____

(attach a schedule if necessary)

Certification of Beneficial Interest * See Note No. 1 on reverse side

I certify that at the time the work was performed, the claims covered in this work report were recorded in the current holder's name or held under a beneficial interest by the current recorded holder.

Date: **November 12/91** Recorded Holder or Agent (Signature): **Gaston Mussely**

Certification of Work Report

I certify that I have a personal knowledge of the facts set forth in this Work report, having performed the work or witnessed same during and/or after its completion and annexed report is true.

Name and Address of Person Certifying: **JOHNSON STEWART 43 Riverside Drive, Kapuskasing, Ontario, P5N 1A7**

Telephone No.: **705 335-5160** Date: **November 12th, 1991** Certified By (Signature): **Johnson Stewart**

JOHNSON STEWART

For Office Use Only

\$2940.00	Date Recorded NOV 12/91	Mining Recorder <i>[Signature]</i>	RECEIVED NOV 12 1991 10.00 90
	Deemed Approval Date FEB. 10th/92	Date Approved <i>[Signature]</i>	
	Date Notice for Amendments Sent		

PROSPECTING PROPOSAL



PROPERTY LOCATION:

900

Claims #1171024, 1171026, 1171027, and 1171028, are located in N.E. of Parnell Township, Latitude 49 25' Longitude 82, 57'

ACCESS TO PROPERTY:

Via Hwy #11, Gravel Road, West of Kapuskasing, 2 miles East of Opasatika, and six (6) miles East by vehicle.

LIST OF CLAIMS:

Four (4) contiguous claim group

Claim Number 1171024	Johnson Stewart
Claim Number 1171026	Johnson Stewart
Claim Number 1171027	Gaston Mussely
Claim Number 1171028	Gaston Mussely

TARGET(s) AND REASON FOR PROSPECTING:

Commodity: AU (CU). We are looking for large deposits of minerals. More drillign and dynamiting will be done in the future. These claims contain mostly cubic and dissiminated pyrate to about 50%. Work performed on Claims #1171024 and 117026.

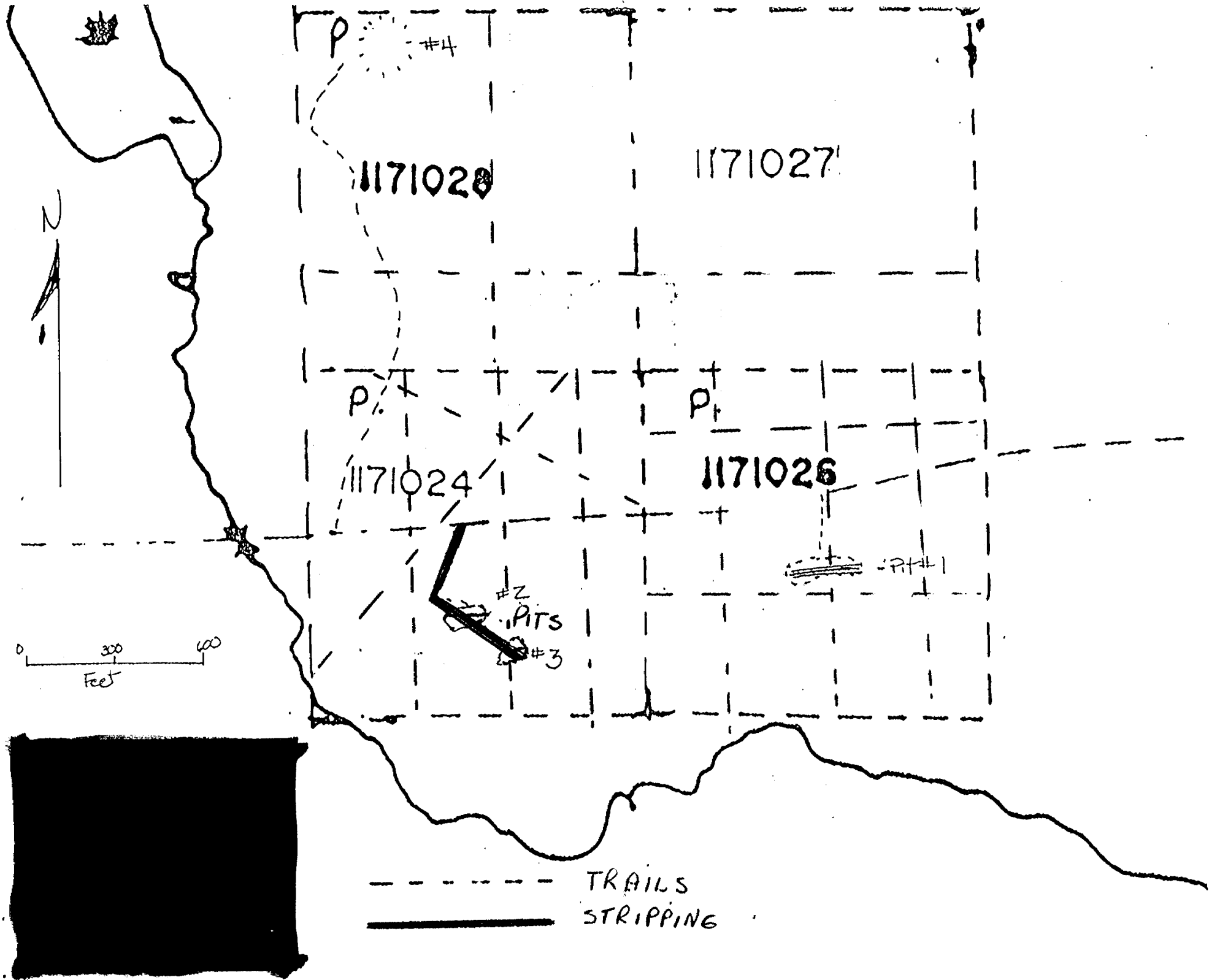
DESCRIPTION OF WORK INCLUDING WORK DAYS:

May 7th, 8th, 1991	Plugger Drilling
May 14th, 15th, "	" "
May 28th, 29th, 30th, 1991	" "
June 3rd, 4th, 13th, 14th, 1991	" "
Sept. 11th, 12th, 17th, 18th, 1991	" "
Oct. 8th, 16th, 18th, 1991	Cutting Trails
Nov. 1st, 2nd, 5th, 6th, 1991	" "

TRENCH LOCATION #2:

320' to South boundary and 450' to Post #2, of Claim #117026. Depth of trench is 2'.

Trench #2 is 200' to Southern boundary 450' to Post #2, of Claim #1171024



#4

1171020

1171027

P

P

1171024

1171026

#2

PITS

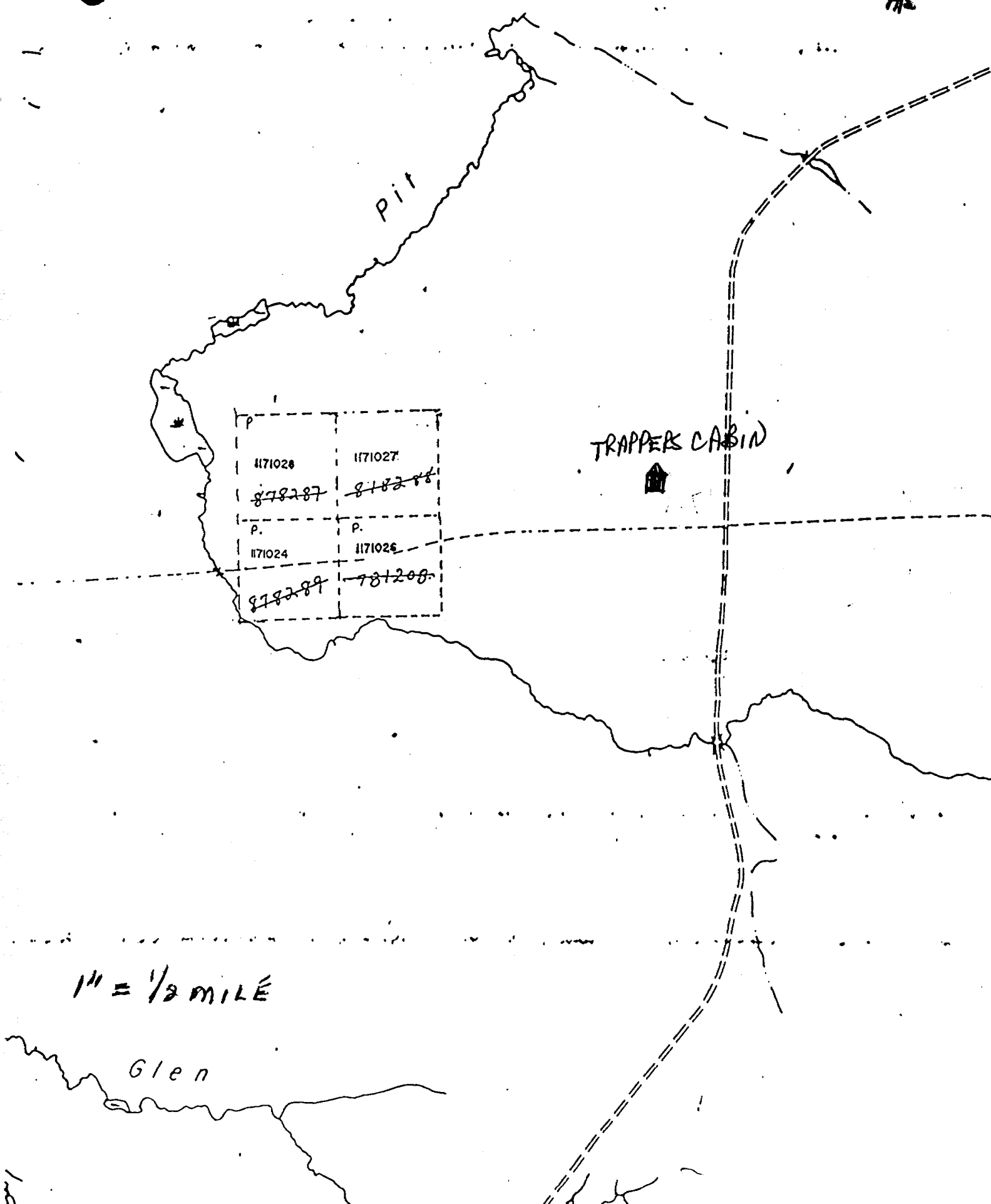
#3

#1

TRAILS
STRIPPING

0 300 600
Feet





1" = 1/2 MILE

Glen

21

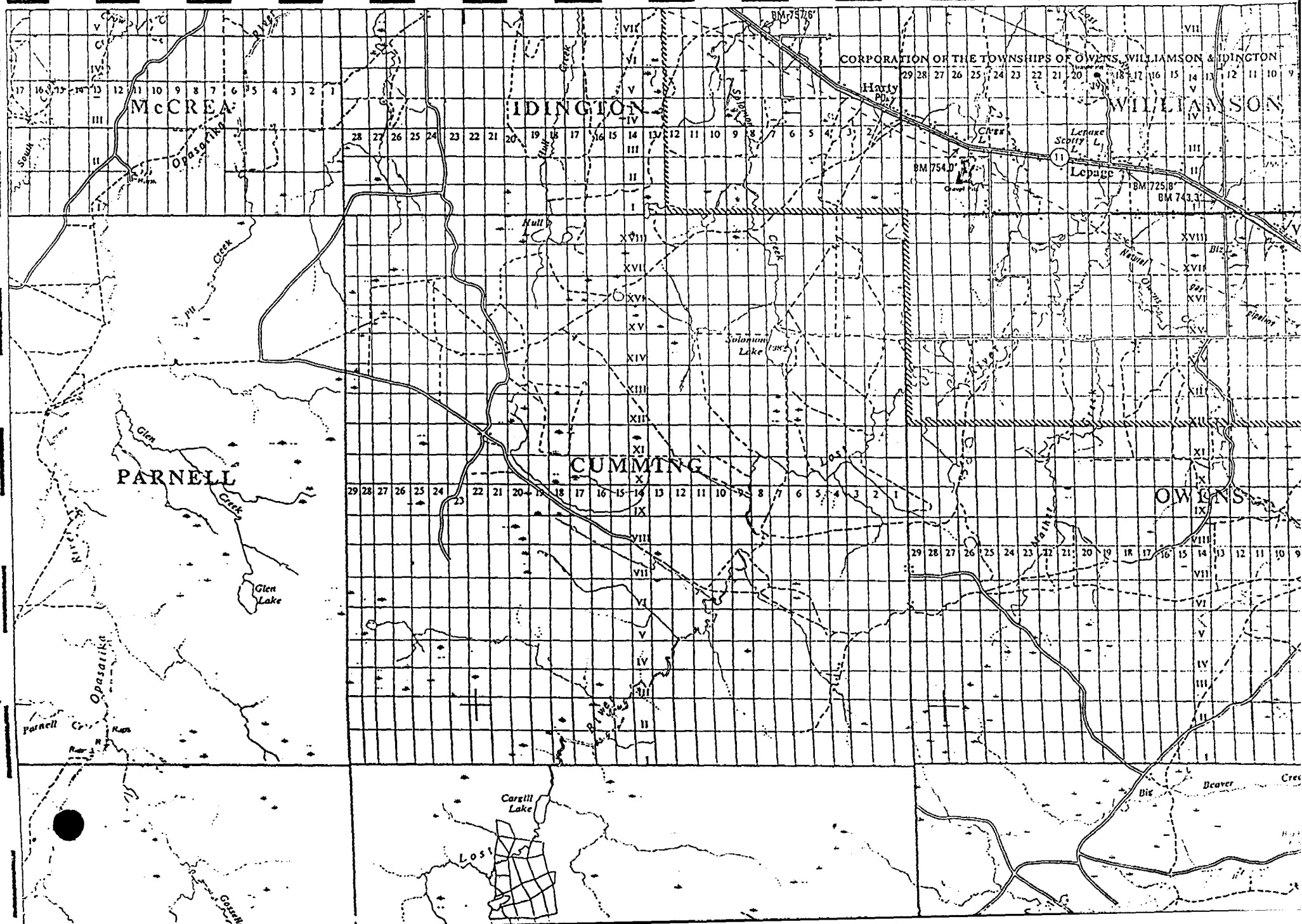
Opasatika 7 mi

83°00'

50'

40'

30'

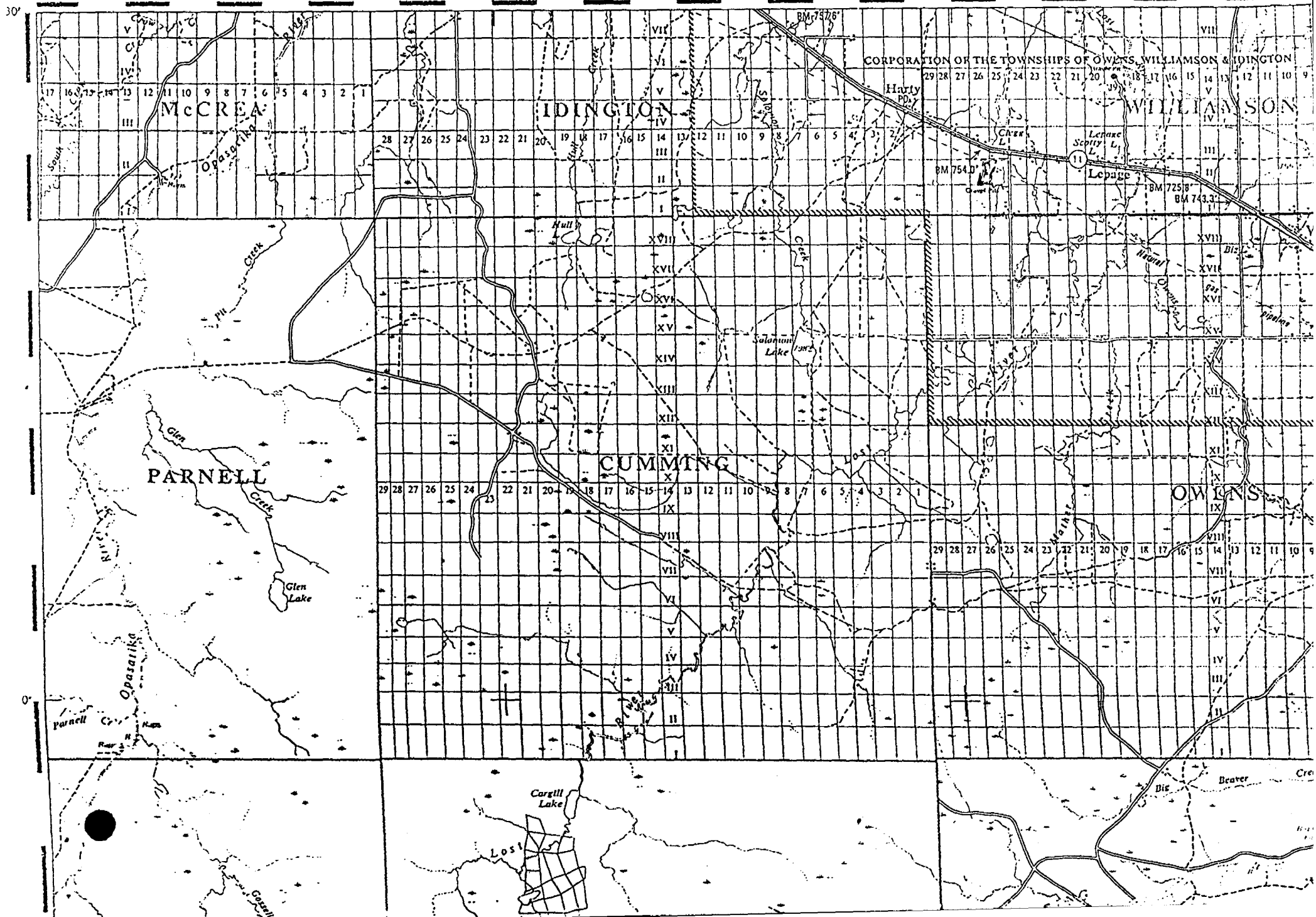


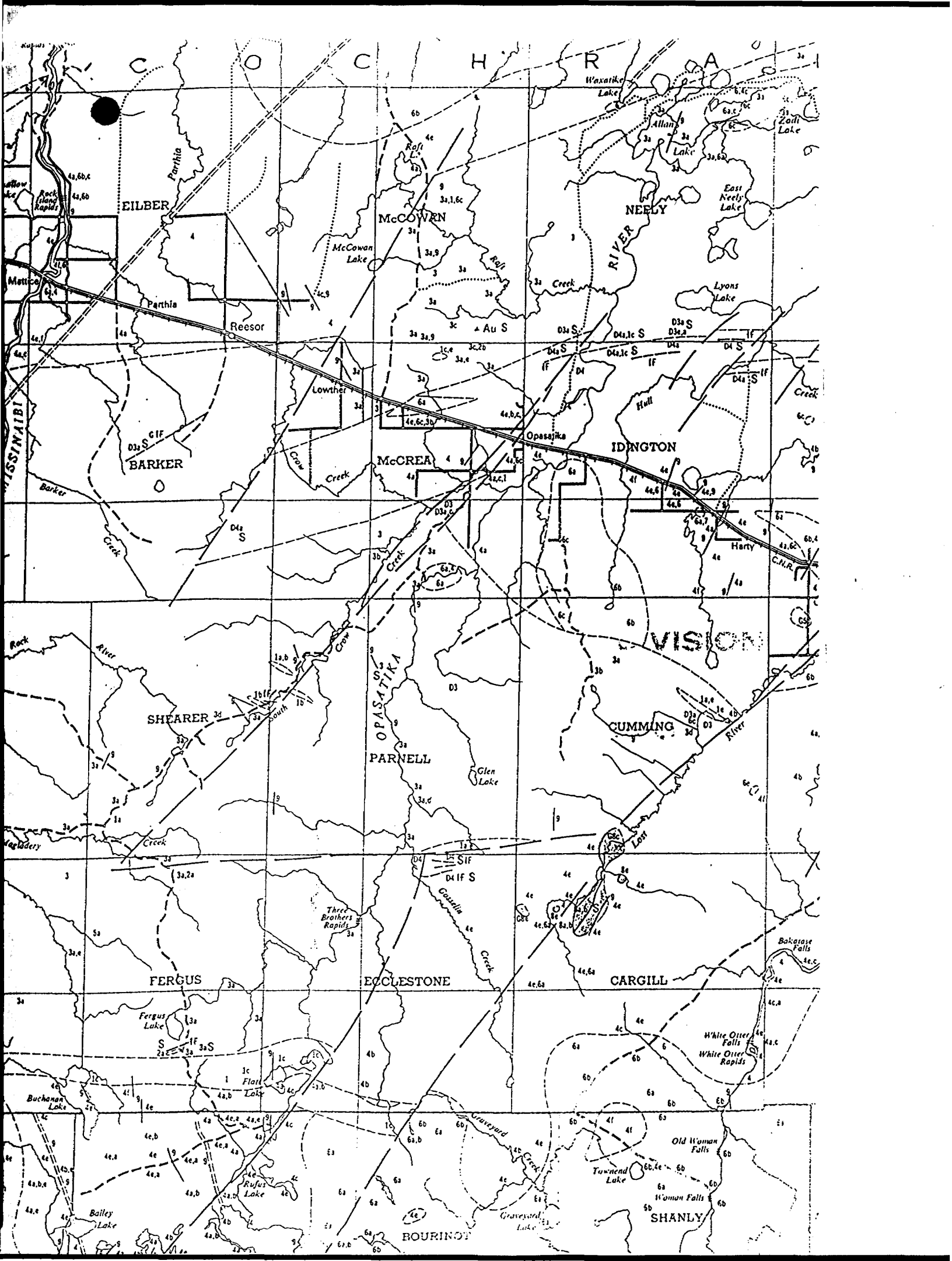
83°00'

50°

40°

Opasatika 7 ml







Ontario

Ministry of Northern Development and Mines

Temiskaming Testing Laboratories

P.O. Box 799 Presley St. Cobalt, Ontario P0J 1C0 (705) 679-8313

Report No.

CB 117

Laboratory Report

Date July 18, 1991

Issued To: Lorne Luhta, Resident Geologist, MNDM, 60 Wilson Ave., Timmins, Ont. P4N 2S7

COPPER ZINC

Sample Number	Gold Oz. Per Ton	Silver Oz. Per Ton	Cu Ppm	Ni Ppm	Zn Ppm	Pb Ppm
LNL-91-55		Nil	47	179	28	<10
-56		Nil	51	63	152	<10
-57	Nil	Nil	71	56	274	<10

Fees Received Charged Cost Code 04-3428-06

J. Ireland
J. Ireland
Manager (Acting)

Except by special permission, reproduction of these results must include any qualifying remarks made by this ministry with reference to any sample.



DISPOSITION OF CROWN LANDS

TYPE OF DOCUMENT:
 PATENT SURFACE & MINING RIGHTS
 LEASE SURFACE & MINING RIGHTS
 ORDER OF OCCUPATION
 RESERVATION
 SAND & GRAVEL

NOTE: MINING RIGHTS IN KAPUSKASING AND PORCUPINE DISTRICTS ARE SUBJECT TO FOREST ACTIVITIES IN 1993. OTHER INFORMATION AVAILABLE ON FILE.

PROPOSED TRAP CABINS

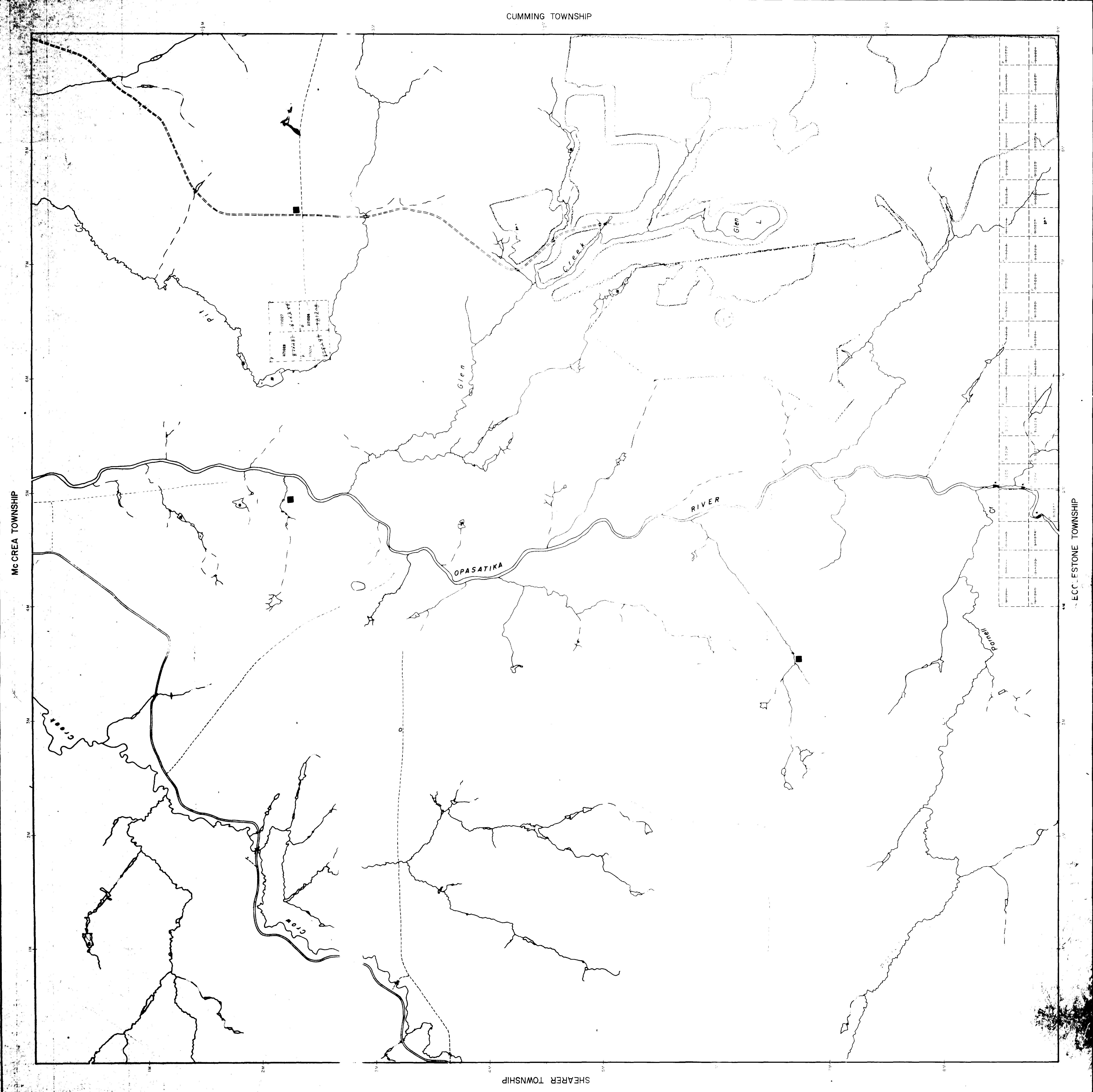
SCALE
1:20 000

NOTES

TOWNSHIP
PARNELL
MNR ADMINISTRATIVE DISTRICT
KAPUSKASING
MINING DIVISION
PORCUPINE
LAND TITLES / REGISTRY DIVISION
COCHRANE

Ministry of Natural Resources and Mines
Ontario

DEC 21 1996
G-920



RETURN TO THE DISPOSITION

MINING RIGHTS ONLY
 SURFACE RIGHTS ONLY
 MINING AND SURFACE RIGHTS

THE INFORMATION HAS BEEN COMPILED FROM AVAILABLE RECORDS AND IS NOT GUARANTEED TO BE COMPLETELY ACCURATE. THE USER SHOULD CONSULT THE ORIGINAL RECORDS FOR A MORE DETAILED STATUS OF THE LANDS SHOWN HEREON.

2000

MINISTRY OF NATURAL RESOURCES AND MINES