



900

Ministry of
Northern Development
and Mines

Ministère du
Développement du Nord
et des Mines

July 7, 1989

Mining Recorder
Ministry of Northern Development and Mines
60 Wilson Avenue
Timmins, Ontario
P4N 2S7

Mining Lands Section
3rd Floor, 880 Bay St.
Toronto, Ontario
M5S 1Z8

Telephone: (416) 965-4888

Your file: W8906-235
Our file: 2.12594

Dear Sir:

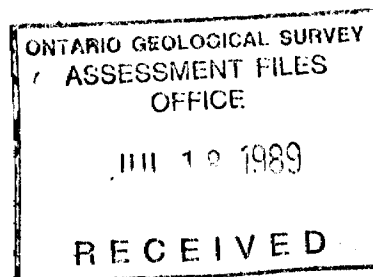
Re: Data for Overburden Drilling and Assaying submitted under Section 77(19)
of the Mining Act R.S.O. 1980 on Mining Claims P 876856 et al in the
Township of Ecclestone.

The enclosed statement of assessment work credits for Assaying and Overburden
Drilling has been approved as of the above date.

Please inform the recorded holder of these mining claims and so indicate on
your records.

Yours sincerely,

W.R. Cowan
Provincial Manager, Mining Lands
Mines & Minerals Division



DK:eb

Enclosure

cc: Resident Geologist
Timmins, Ontario

Golden Trio Minerals Ltd.
1401-141 Adelaide Street W.
Toronto, Ontario
M5H 3M7

Henry P. Hutteri
P.O. Box 1330
Timmins, Ontario
P4N 7J8

*Technical data
on file 2-12329.*



Recorded Holder
GOLDEN TRIO MINERALS LTD.

Township or Area
ECCLESTONE TOWNSHIP.

Type of survey and number of Assessment days credit per claim	Mining Claims Assessed	
Geophysical	<p>\$76,116.74 spent on Overburden Drilling and Assaying Samples taken from Mining Claims:</p> <p>P 876856 905290 to 92 incl. 876866 905295 to 97 incl. 876869 to 73 incl. 906278 881111 906280 to 82 incl. 881113 934805 to 08 incl. 881115-16 934811 881120 934822 881122 934827 900651 to 54 incl. 934897 to 900 incl. 900659 to 63 incl. 900672 to 75 incl. 901061 to 63 incl. 901097-98 905254 905261 905268 905275 900685 900688-89 900697</p>	
Electromagnetic _____ days		
Magnetometer _____ days		
Radiometric _____ days		
Induced polarization _____ days		
Other _____ days		
Section 77 (19) See "Mining Claims Assessed" column		
Geological _____ days		
Geochemical _____ days		
Man days <input type="checkbox"/> Airborne <input type="checkbox"/>		
Special provision <input type="checkbox"/> Ground <input type="checkbox"/>		
<input type="checkbox"/> Credits have been reduced because of partial coverage of claims.		
<input type="checkbox"/> Credits have been reduced because of corrections to work dates and figures of applicant.		
		5074 days credit allowed which may be grouped in accordance with Section 76(6) of the Mining Act R.S.O. 1980.

Special credits under section 77 (16) for the following mining claims

[Empty box for special credits]

No credits have been allowed for the following mining claims

not sufficiently covered by the survey insufficient technical data filed

[Empty box for no credits]

The Mining Recorder may reduce the above credits if necessary in order that the total number of approved assessment days recorded on each claim does not exceed the maximum allowed as follows: Geophysical - 80; Geological - 40; Geochemical - 40; Section 77(19) - 60.

Report of Work
(Geophysical, Geological, Geochemical and Expenditures)

W8906.0235
2.12594
Mining Act

Instructions: - Please type or print.
- If number of mining claims traversed exceeds space on this form, attach a list.
Note: - Only days credits calculated in the "Expenditures" section may be entered in the "Expend. Days Cr." columns.
- Do not use shaded areas below.

Type of Survey(s): Overburden Drilling, Assaying (core+other) Township or Area: Ecclestone Twp
 Claim Holder(s): Golden Trio Minerals Ltd. Prospector's Licence No.: 7720
 Address: 1401-141 Adelaide St. W., Toronto, Ont. M5H 3M7
 Survey Company: Overburden Drilling Management Date of Survey (from & to): 03 10 87 to 24 01 88 Total Miles of line Cut: _____
 Name and Address of Author (of Geo-Technical report): Heath & Sherwood Drilling, Min. En Labs, Bondar Clegg, Henry P Hutteri Box 1330, Timmins, Ont. P4N 7J8

Credits Requested per Each Claim in Columns at right

Mining Claims Traversed (List in numerical sequence)

Special Provisions	Geophysical	Days per Claim
For first survey: Enter 40 days. (This includes line cutting)	- Electromagnetic - Magnetometer	
For each additional survey: using the same grid: Enter 20 days (for each)	- Radiometric - Other	
Man Days Complete reverse side and enter total(s) here	Geophysical - Electromagnetic - Magnetometer - Radiometric - Other	Days per Claim
Airborne Credits Note: Special provisions credits do not apply to Airborne Surveys.	Geological Geochemical Electromagnetic Magnetometer Radiometric	Days per Claim

Mining Claim		Expend. Days Cr.	Mining Claim		Expend. Days Cr.
Prefix	Number		Prefix	Number	
	see attached list.				
RECORDED					
APR 13 1989					
RECEIVED					
MAY 8 1989					
MINING LANDS SECTION					
APR 13 1989					
\$14,300					

Expenditures (excludes power stripping)
 Type of Work Performed: overburden drilling, assaying
 Performed on Claim(s): see attached list
 Calculation of Expenditure Days Credits:
 Total Expenditures: \$ 76,116.74 ÷ Total Days Credits: 15 = 5074

Instructions: Total Days Credits may be apportioned at the claim holder's choice. Enter number of days credits per claim selected in columns at right.
 Date: April 12/89
 Recorded Holder or Agent (Signature): Henry P Hutteri

Total number of mining claims covered by this report of work: 126

For Office Use Only
 Total Days Cr. Recorded: 5072
 Date Recorded: APR 13/89
 Mining Recorder (Signature): G. White
 Date Approved as Recorded: _____
 Branch Director (Signature): _____

Certification Verifying Report of Work

I hereby certify that I have a personal and intimate knowledge of the facts set forth in the Report of Work annexed hereto, having performed the work or witnessed same during and/or after its completion and the annexed report is true.

Name and Postal Address of Person Certifying

Credit for Expenditures

Claim # Days Credit

P 889581 -	40	905295	40
889582 -	40	905296	40
889583 x	40	905297	40
889590 -	40	905298	40
889591 x	40	905299	40
890282 x	80 60 MAX. ALLOWED.		
900651 -	40	917130	40
900652 -	40	917131	40
900653 -	40	917132	40
900654 -	40	917133	40
900655 -	40	917134	40
900656 -	40	917135	40
900657 -	40	917136	40
900658 -	40	917137	40
900659 -	40	917139	40
900660 -	40	917140 x	40
900661 -	40	906263 -	40
900662 x	40	906264 -	40
900666 -	40	906265 -	40
900667 -	40	906266 x	40
900668 -	40	906279	40
900669 -	40	906280	40
900670 x	14	906281	40
900680 x	40	906282	40
		906283	40
		906284	40
901051 -	40	906285	40
901052 -	40	906286 x	40
901053 x	40	906299 -	40
901060 -	40	906300 x	40
901061 -	40		
901062 x	40		
		934804	40
905279	40	934805	40
905280	40	934806 x	40
905281	40	934811	40
905282	40	934812	40
905283	40	934813 x	40
905284	40	934820	40
905285	40	934821	40
905286	40	934822 x	40
905287	40	934827	40
905288	40	934828	40
905289	40	934829 x	40
905290	40	934892	40
905291	40	934893	40
905292	40	934894	40
905293	40	934895	40
905294	40	934896	40

200

71 (60) MAX

954 (21)

240

954

640

680

contd:

P 93497	40	
934898	40	
934899	40	
934900	40	$\frac{160}{4}$

876854	40
876855	40
876856	40
876857	40
876858	40
876859	40
876860	40
876861	40
876862	40
876863	40
876864	40
876865	40
876866	40
876867	40
876868	40
876869	40
876870	40
876871	40
876872	40
876873	40
876874	40
876875	40
876876	40
876877	40
876878	40
881111	40
881112	40
881113	28
900807	40
900808	40

$\frac{1188}{70}$

126 claims

~~50~~ 3 days claimed

5042 SR

PARNELL TWP.

LEGEND

- HIGHWAY AND ROUTE No.
- OTHER ROADS
- TRAILS
- SURVEYED LINES:
 - TOWNSHIPS, BASE LINES, ETC.
 - LOTS, MINING CLAIMS, PARCELS, ETC.
- UNSURVEYED LINES:
 - LOT LINES
 - PARCEL BOUNDARY
 - MINING CLAIMS ETC.
- RAILWAY AND RIGHT OF WAY
- UTILITY LINES
- NON-PERENNIAL STREAM
- FLOODING OR FLOODING RIGHTS
- SUBDIVISION OR COMPOSITE PLAN
- RESERVATIONS
- ORIGINAL SHORELINE
- MARSH OR MUSKEG
- MINES
- TRAVERSE MONUMENT

DISPOSITION OF CROWN LANDS

TYPE OF DOCUMENT	SYMBOL
PATENT, SURFACE & MINING RIGHTS	●
" SURFACE RIGHTS ONLY	○
" MINING RIGHTS ONLY	◐
LEASE, SURFACE & MINING RIGHTS	■
" SURFACE RIGHTS ONLY	□
" MINING RIGHTS ONLY	◻
LICENCE OF OCCUPATION	○
ORDER-IN-COUNCIL	OC
RESERVATION	⊙
CANCELLED	⊘
SAND & GRAVEL	⊙

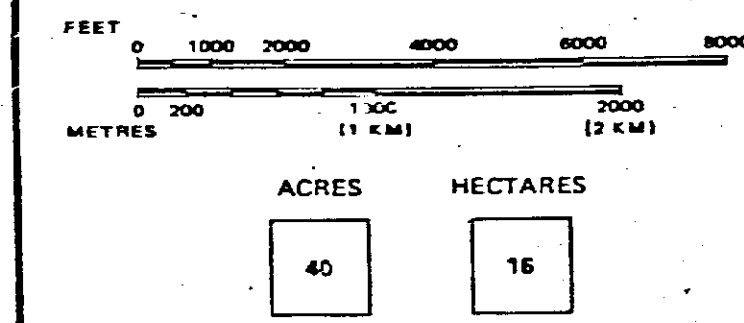
NOTE: MINING RIGHTS IN PARCELS PATENTED PRIOR TO MAY 8, 1913, VESTED IN ORIGINAL PATENTEES BY THE PUBLIC LANDS ACT, R.S.O. 1970, CHAP. 380, SEC. 63, SUBSEC. 1.

AREAS WITHDRAWN FROM DISPOSITION

- M.R.O. - MINING RIGHTS ONLY
- S.R.O. - SURFACE RIGHTS ONLY
- M.+S. - MINING AND SURFACE RIGHTS

Description Order No. Date Disposition File

SCALE: 1 INCH = 40 CHAINS

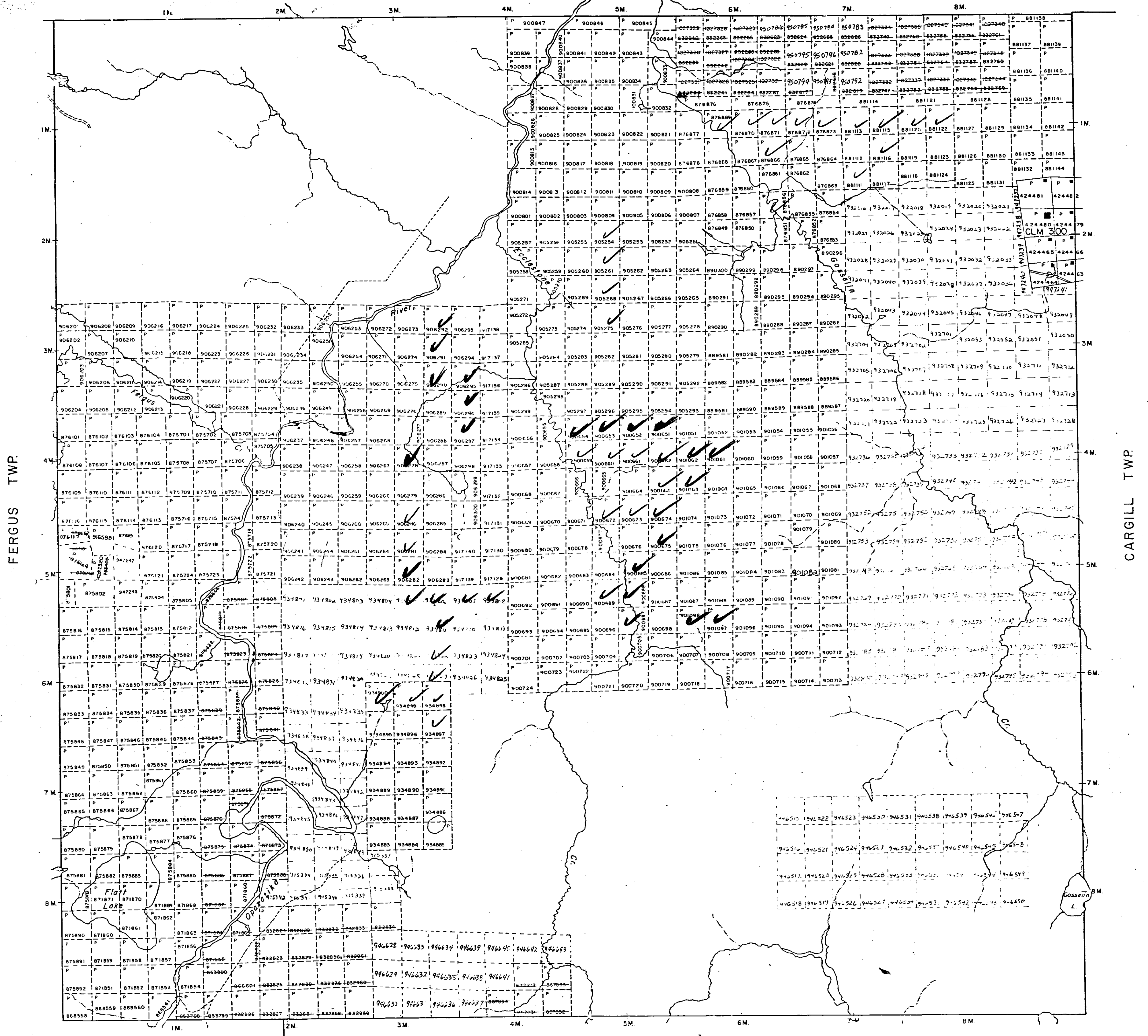


TOWNSHIP OF
ECCLESTON
 DISTRICT OF
 COCHRANE
 MINING DIVISION
 PORCUPINE

Ministry of Natural Resources Ontario
 Ministry of Northern Development and Mines

Date JULY 1986 Plan No. G-869
 National Topographic Series

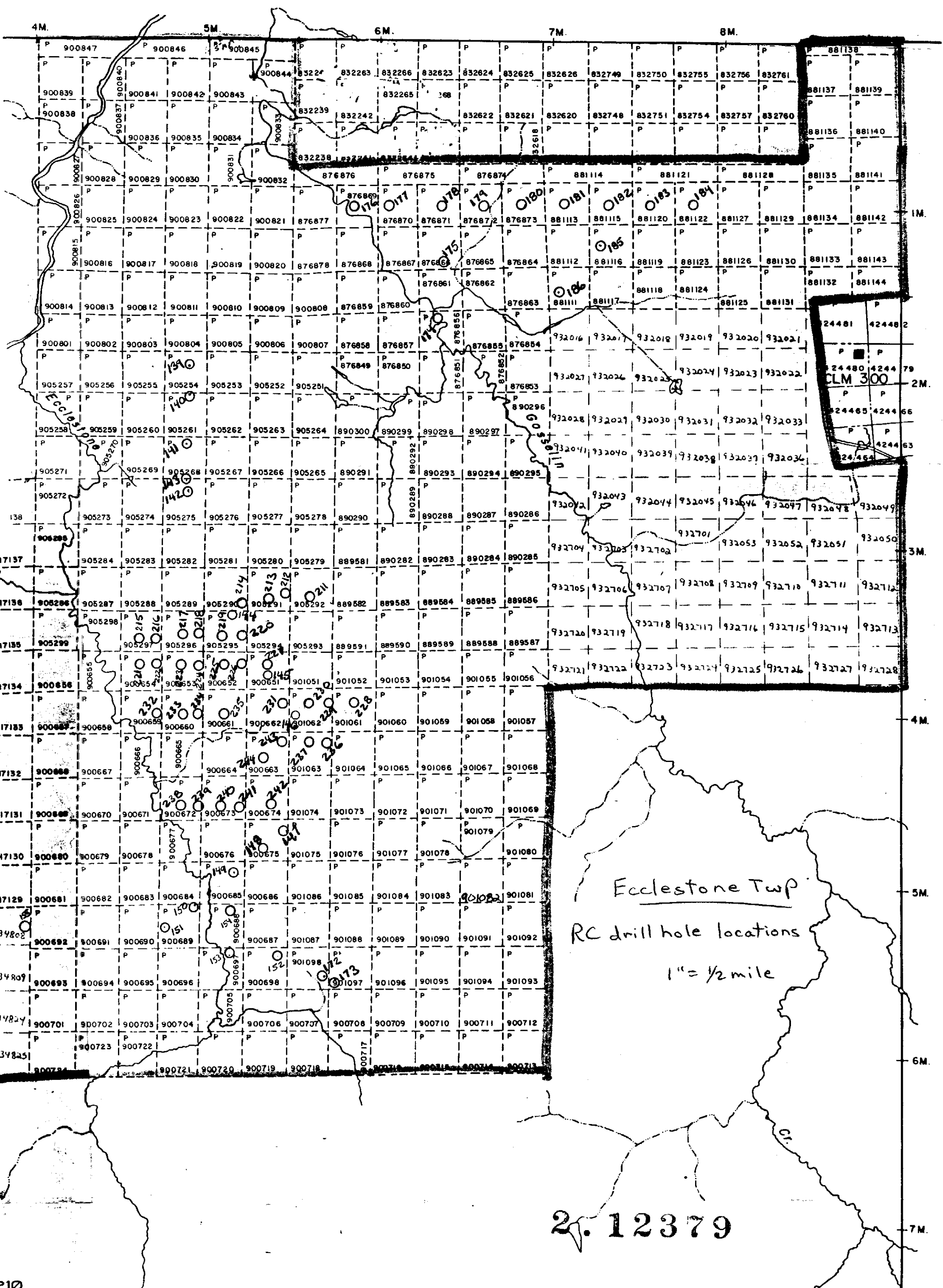
Checked 86 08 27 146
 Entered 86 08 27 146



BOURINOT TWP.

CARGILL TWP.

FERGUS TWP.



24481 42448 2
24480 4244 79
CLM 300
24465 4244 66
24464

Ecclestone Twp
RC drill hole locations
1" = 1/2 mile

2. 12379